





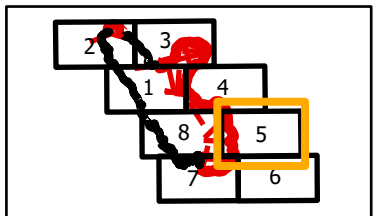


IAP
 Branch V/Div Q South
 Page 5 of 8
Dolan Fire
CA-LPF-002428
9/4/2020
 31,901 acres at
 9/2/2020 1930 hrs

-  Dip Site
-  Repeater
-  Branch Break
-  Uncontrolled Fire Edge
-  Completed Dozer Line
-  Fort Hunter Liggett



0 1/4 1/2 Miles



PNW2 GISS
 9/3/2020 2208
 Acres from IR and field reports
 North American 1983 Datum.
 LatLong Grid

