





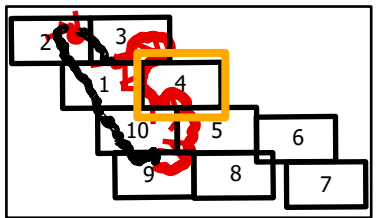


IAP
 Branch V/Div Q North
 Page 4 of 10
Dolan Fire
CA-LPF-002428
9/6/2020
 34,175 acres at
 9/5/2020 2240 hrs

-  Dip Site
-  Landmark
-  Value at Risk
-  Division Break
-  Uncontrolled Fire Edge
-  Proposed Dozer Line



0 1/4 1/2 Miles



PNW2 GISS
 9/6/2020 2149
 Acres from IR and field reports
 North American 1983 Datum.
 Lat/Long Grid

