



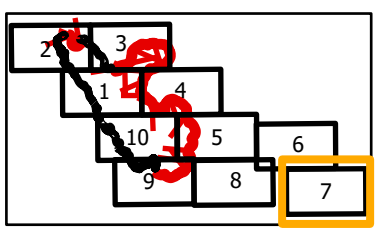


**IAP**  
 Branch VI/Div S South  
 Page 7 of 10  
**Dolan Fire**  
**CA-LPF-002428**  
**9/6/2020**  
 34,175 acres at  
 9/5/2020 2240 hrs

-  Helibase
-  Water Source
-  Branch Break
-  Fort Hunter Liggett



0 1/4 1/2 Miles



PNW2 GISS  
 9/6/2020 2150  
 Acres from IR and field reports  
 North American 1983 Datum.  
 Lat/Long Grid

