



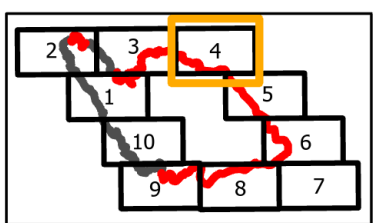


IAP
 Branch V-Div O/P
 Page 4 of 10
Dolan Fire
CA-LPF-002428
9/9/2020
 73,089 acres at
 9/8/2020 0200 hrs

-  Dip Site
-  Repeater
-  Uncontrolled Fire Edge
-  Proposed Dozer Line



0 1/4 1/2 Miles



PNW2 GISS
 9/8/2020 2315
 Acres from IR and field reports
 North American 1983 Datum.
 LatLong Grid

