

Branch V










DIV P

DIV R


Operations DIV P

Dolan Fire LPF-002428 09/09/2020

94,034 acres at 9-9-2020 0115hrs

-  Structure
-  DivisorBreak
-  Highway
-  LocaRoad
-  PrivateRoad
-  Wilderness
-  YearLastBurned
-  2001:2010
-  2011:2020

OPERATIONS - DIV P



Dolan Fire GIS
2020-09-09 17:42
Acres from IR and field reports
WGS84 Lat/Long Grid