



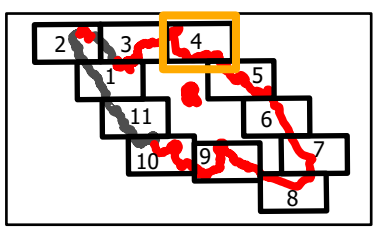


**IAP**  
 Branch V-Div O/P  
 Page 4 of 11  
**Dolan Fire**  
**CA-LPF-002428**  
**9/11/2020**  
 111,382 acres at  
 9/10/2020 0200 hrs

-  Dip Site
-  Repeater
-  Uncontrolled Fire Edge
-  Proposed Dozer Line



0 1/4 1/2 Miles



PNW2 GISS  
 9/10/2020 2118  
 Acres from IR and field reports  
 North American 1983 Datum.  
 Lat/Long Grid

