


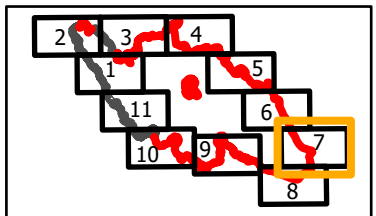


IAP
 Branch V-Div S South
 Page 7 of 11
Dolan Fire
CA-LPF-002428
9/11/2020
 111,382 acres at
 9/10/2020 0200 hrs

-  Dip Site
-  Helibase
-  Water Source
-  Branch Break
-  Uncontrolled Fire Edge
-  Road as Completed Line
-  Fort Hunter Liggett



0 1/4 1/2 Miles



PNW2 GISS
 9/10/2020 2119
 Acres from IR and field reports
 North American 1983 Datum.
 LatLong Grid

