






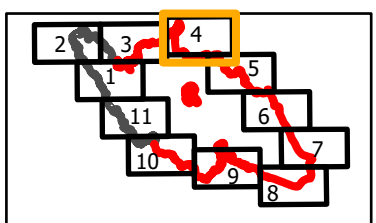


IAP
 Branch V-Div O/P
 Page 4 of 11
Dolan Fire
CA-LPF-002428
9/12/2020
 113,486 acres at
 9/10/2020 2200 hrs

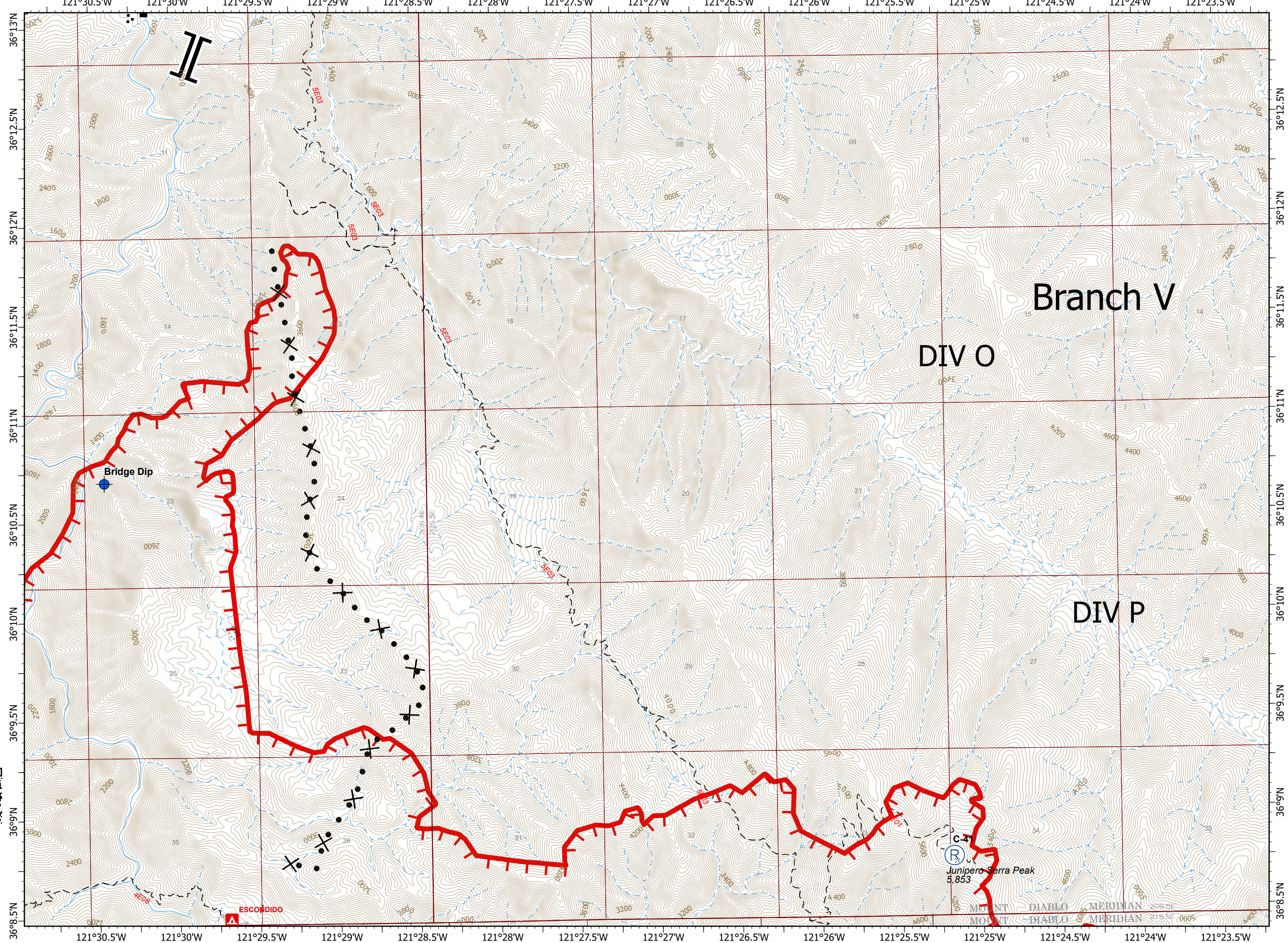
-  Dip Site
-  Repeater
-  Value at Risk
-  Branch Break
-  Uncontrolled Fire Edge
-  Proposed Dozer Line
-  Planned Fire Line



0 1/4 1/2 Miles



PNW2 GISS
 9/11/2020 2135
 Acres from IR and field reports
 North American 1983 Datum.
 Lat/Long Grid



Branch V

DIV O

DIV P

Bridge Dip

C-47
 Junipero Serra Peak
 5,853

ESCONDIDO