







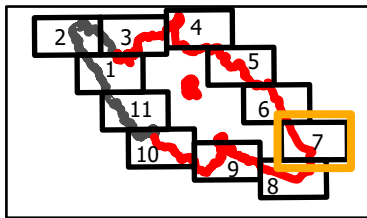
# IAP

Branch V-Div S South  
Page 7 of 11

## Dolan Fire CA-LPF-002428 9/12/2020

113,486 acres at  
9/10/2020 2200 hrs

-  Dip Site
-  Helibase
-  Water Source
-  Uncontrolled Fire Edge
-  Road as Completed Line
-  Fort Hunter Liggett



0 1/4 1/2 Miles



PNW2 GISS  
9/11/2020 2135  
Acres from IR and field reports  
North American 1983 Datum  
Lat/Long Grid

