














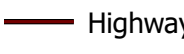
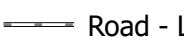
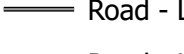
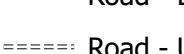

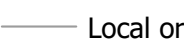





Point Type	Name	Latitude	Longitude
Camp	Anderson Peak Spike	36° 10.854' N	121° 38.563' W
Camp	Fairgrounds	36° 12.246' N	121° 07.742' W
Camp	Plaskett	35° 55.067' N	121° 28.025' W
Camp	Sand Dollar	35° 55.205' N	121° 27.967' W
Camp	Seco Spike	36° 14.132' N	121° 28.615' W
Drop Point	DP-10	36° 09.582' N	121° 40.164' W
Drop Point	DP-11	36° 07.038' N	121° 37.804' W
Drop Point	DP-12	36° 11.388' N	121° 42.434' W
Drop Point	DP-13	36° 12.700' N	121° 41.781' W
Drop Point	DP-14	36° 12.567' N	121° 41.149' W
Drop Point	DP-15	36° 12.012' N	121° 40.081' W
Drop Point	DP-16	36° 11.586' N	121° 39.615' W
Drop Point	DP-17	36° 11.433' N	121° 39.519' W
Drop Point	DP-31	36° 14.040' N	121° 29.193' W
Drop Point	DP-53	36° 01.236' N	121° 33.109' W
Drop Point	DP-54	36° 01.186' N	121° 32.393' W
Drop Point	DP-55	36° 01.557' N	121° 32.133' W
Drop Point	DP-56	35° 59.330' N	121° 29.644' W
Drop Point	DP-57	36° 00.588' N	121° 27.174' W
Drop Point	DP-58	35° 58.297' N	121° 26.499' W
Drop Point	DP-59	36° 00.593' N	121° 31.100' W
Drop Point	DP-60	36° 05.690' N	121° 25.379' W
Drop Point	DP-61	36° 00.807' N	121° 24.731' W
Drop Point	DP-62	35° 58.962' N	121° 27.054' W
Drop Point	DP-63	35° 59.410' N	121° 21.841' W
Drop Point	DP-64	35° 54.418' N	121° 21.841' W
Drop Point	DP-65	35° 59.008' N	121° 28.245' W
Drop Point	DP-66	35° 58.302' N	121° 19.408' W
Drop Point	DP-70	36° 04.349' N	121° 11.869' W
Drop Point	DP-71	36° 04.639' N	121° 16.959' W
Drop Point	DP-72	36° 03.711' N	121° 18.100' W
Drop Point	DP-73	36° 06.610' N	121° 14.741' W
Drop Point	DP-74	36° 07.543' N	121° 15.842' W
Drop Point	DP-77	36° 11.073' N	121° 17.640' W
Drop Point	DP-8	36° 10.170' N	121° 41.076' W
Drop Point	DP-9	36° 13.743' N	121° 45.879' W
Helispot	Big Sur Helispot	36° 17.600' N	121° 51.801' W
Helispot	H-1	36° 11.445' N	121° 41.963' W
Helispot	H-2	36° 10.790' N	121° 40.500' W
Helispot	H-3	36° 10.600' N	121° 37.870' W
Helispot	H-4	36° 09.201' N	121° 33.711' W
Helispot	H-5	36° 16.460' N	121° 46.230' W
Helispot	H-51	36° 03.270' N	121° 32.220' W
Helispot	H-52	36° 00.710' N	121° 27.560' W
Helispot	H-53	36° 03.124' N	121° 29.770' W
Helispot	H-54	35° 58.290' N	121° 27.191' W
Helispot	PV-Helispot	35° 55.957' N	121° 28.158' W

Campground	Latitude	Longitude
Arroyo Seco	36° 13.982' N	121° 28.991' W
China Camp	36° 17.777' N	121° 34.067' W
White Oaks	36° 19.543' N	121° 34.436' W
Botchers Gap	36° 21.358' N	121° 48.824' W
Escondido	36° 08.503' N	121° 29.675' W
Santa Lucia	36° 07.109' N	121° 27.940' W
Nacimiento	36° 00.317' N	121° 23.685' W
Ponderosa	35° 59.893' N	121° 23.072' W
Kirk Creek	35° 59.402' N	121° 29.758' W

Transportation

Dolan Fire LPF-002428
09/12/2020

-  Camp
-  Drop Point
-  Gate
-  Helibase
-  Helispot
-  Incident Command Post
-  Internet Access
-  Uncontrolled Fire Edge
-  Contained Line
-  Dolan Fire Major Travel Route
-  Other Major Travel Route
-  Highway
-  Road - 4WD
-  Road - Light Duty - Dirt
-  Road - Light Duty - Paved
-  Road - Light Duty - Unspecified Composition
-  Road - Unimproved
-  Trail
-  Local or Other Road
-  California State Park
-  Wilderness
-  Fort Hunter Liggett

