







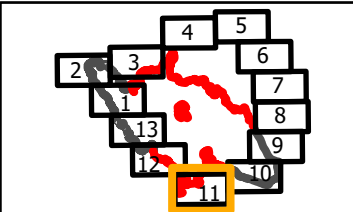


IAP
 Branch V/VII-Div W West/X
 Page 11 of 13

Dolan Fire
 CA-LPF-002428
 9/13/2020
 115,440 acres at
 9/11/2020 2000 hrs

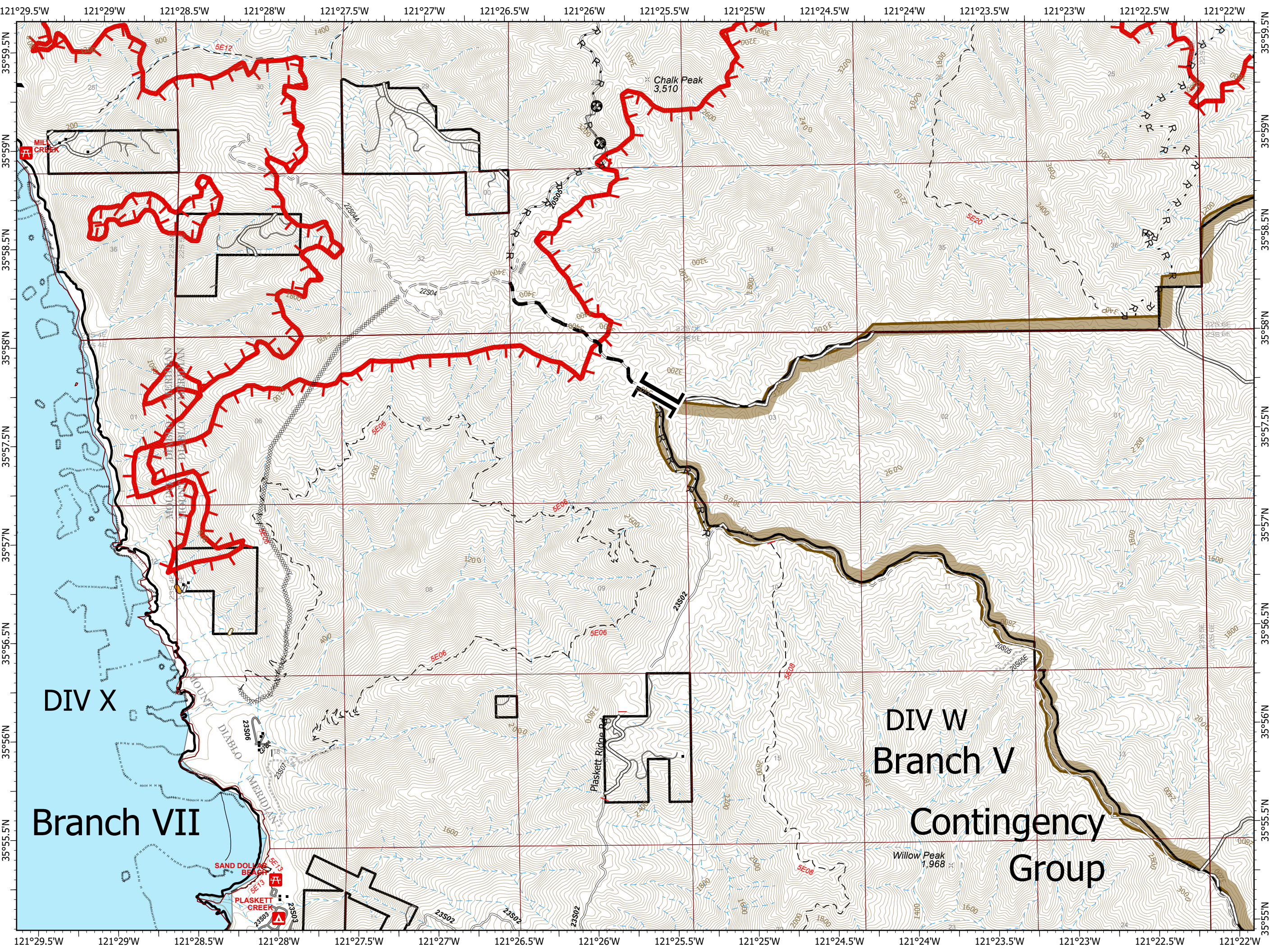
-  Branch Break
-  Uncontrolled Fire Edge
-  Contained Line
-  Completed Dozer Line
-  Road as Completed Line
-  Planned Fire Line
-  Other
-  Fort Hunter Liggett



0 1/4 1/2 Miles



PNW2 GISS
 9/12/2020 2127
 Acres from IR and field reports
 North American 1983 Datum.
 Lat/Long Grid



DIV X

Branch VII

DIV W
 Branch V

Contingency
 Group