






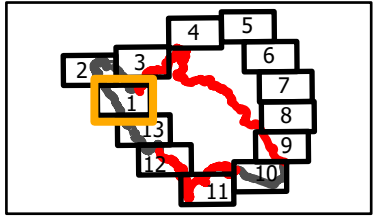


IAP
 Branch I/VII-Div A South/Z
 North
 Page 1 of 13
Dolan Fire
CA-LPF-002428
9/16/2020
 119,448 acres at
 9/14/2020 1900 hrs

-  Division Break
-  Branch Break
-  Uncontrolled Fire Edge
-  Contained Line
-  Sensitive Natural Resources
-  Sensitive Historical Resources
-  State Park



0 1/4 1/2 Miles

PNW2 GISS
 9/15/2020 2256
 Acres from IR and field reports
 North American 1983 Datum.
 LatLong Grid

