





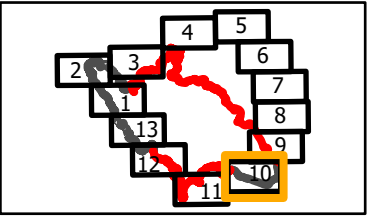


IAP
 Branch V-Div S South/W East
 Page 10 of 13

Dolan Fire
 CA-LPF-002428
 9/16/2020
 119,448 acres at
 9/14/2020 1900 hrs

-  Division Break
-  Uncontrolled Fire Edge
-  Contained Line
-  Completed Dozer Line
-  Road as Completed Line
-  Fort Hunter Liggett



0 1/4 1/2 Miles

N
W E
S



PNW2 GISS
 9/15/2020 2258
 Acres from IR and field reports
 North American 1983 Datum.
 LatLong Grid

