








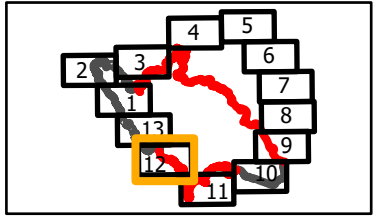


IAP
 Branch I/VII-Div X/Y/Z
 Page 12 of 13

Dolan Fire
 CA-LPF-002428
 9/16/2020
 119,448 acres at
 9/14/2020 1900 hrs

-  Division Break
-  Branch Break
-  Uncontrolled Fire Edge
-  Contained Line
-  Completed Dozer Line
-  Completed Hand Line
-  Proposed Dozer Line
-  Planned Secondary Line
-  State Park



0 1/4 1/2 Miles







PNW2 GISS
 9/15/2020 2258
 Acres from IR and field reports
 North American 1983 Datum.
 LatLong Grid

