







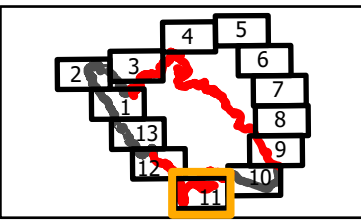


IAP
 Branch V/VII-Div W West/X
 Page 11 of 13

Dolan Fire
CA-LPF-002428
9/17/2020
 122,178 acres at
 9/15/2020 1900 hrs

-  Branch Break
-  Uncontrolled Fire Edge
-  Contained Line
-  Completed Dozer Line
-  Road as Completed Line
-  Planned Fire Line
-  Other
-  Fort Hunter Liggett

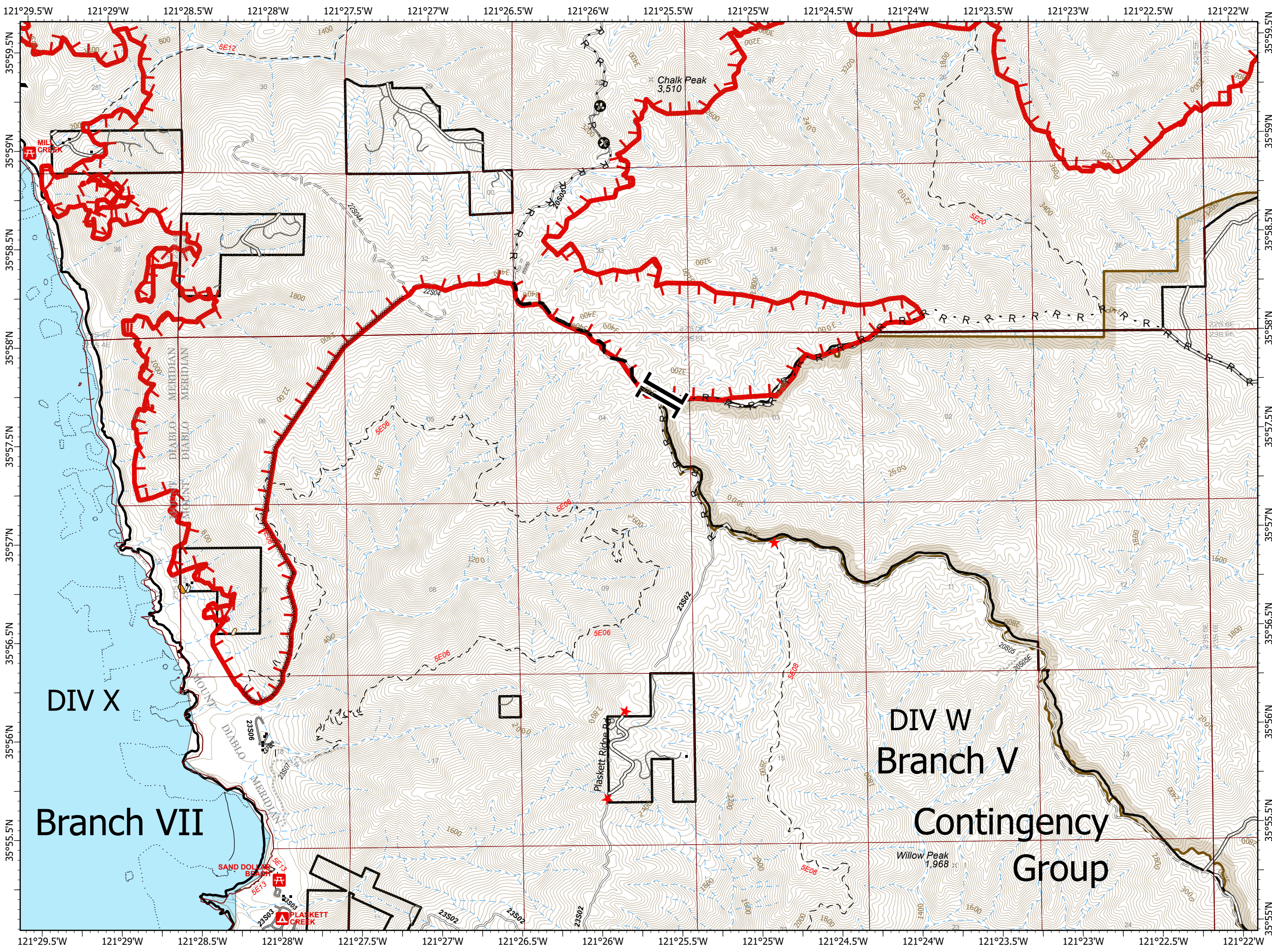


0 1/4 1/2 Miles

N
W E
S



PNW2 GISS
 9/16/2020 2043
 Acres from IR and field reports
 North American 1983 Datum.
 LatLong Grid



DIV X

Branch VII

DIV W
 Branch V

Contingency
 Group