






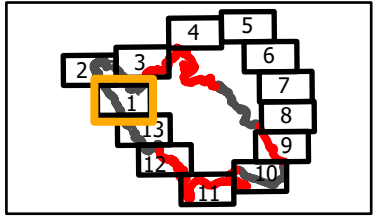


IAP
 Branch I/VII-Div A South/Z
 North
 Page 1 of 13
Dolan Fire
CA-LPF-002428
9/18/2020
 125,559 acres at
 9/16/2020 2000 hrs

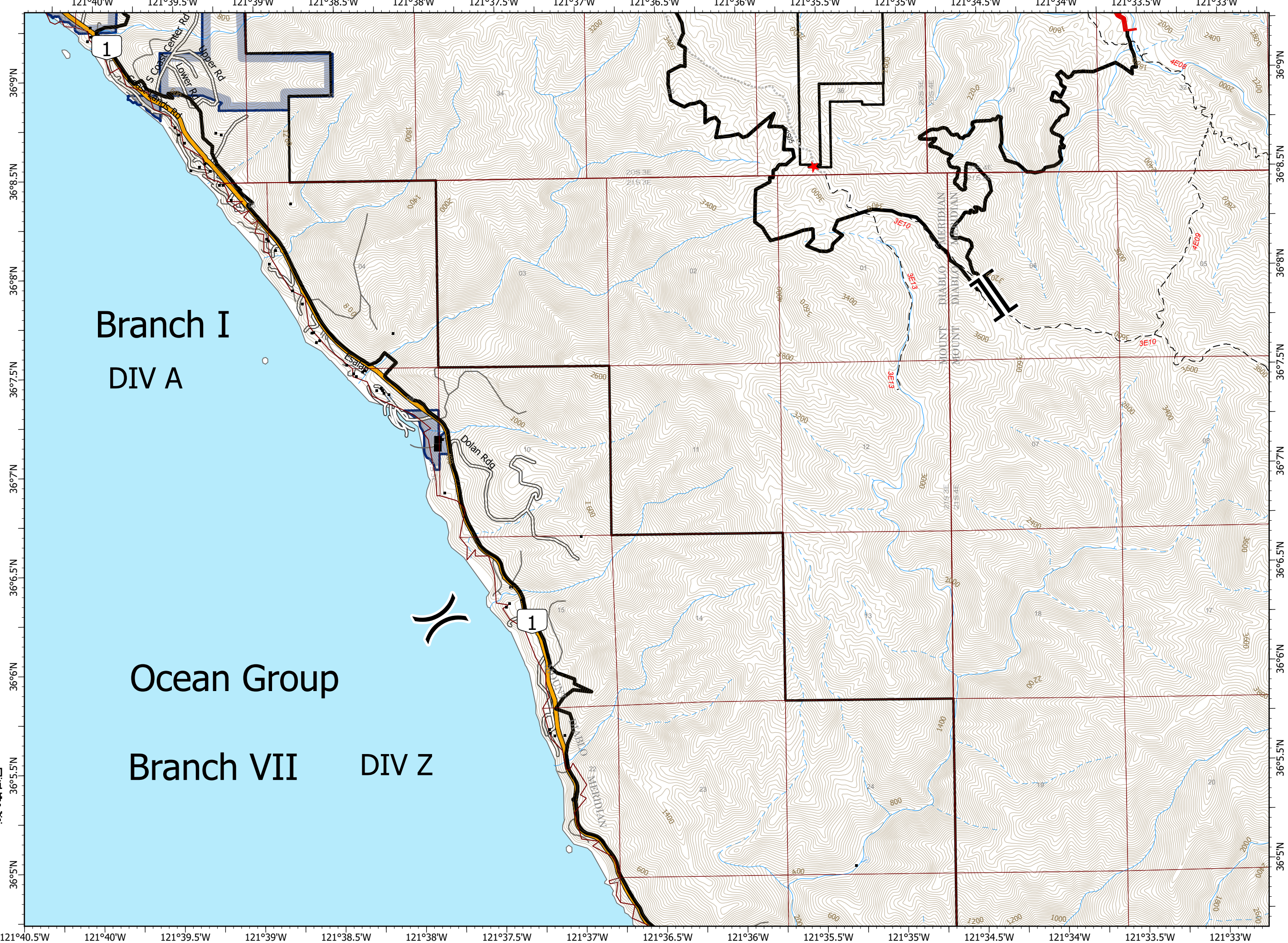
-  Division Break
-  Branch Break
-  Uncontrolled Fire Edge
-  Contained Line
-  Sensitive Natural Resources
-  Sensitive Historical Resources
-  State Park



0 1/4 1/2 Miles



PNW2 GISS
 9/17/2020 2052
 Acres from IR and field reports
 North American 1983 Datum.
 LatLong Grid



Branch I
 DIV A

Ocean Group

Branch VII DIV Z