


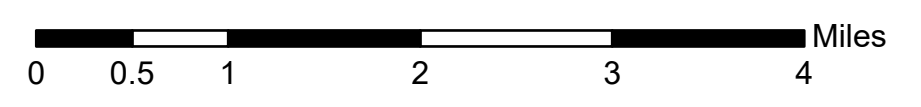


Public Information Map
Dolan Fire
LPF-002428
9/19/2020 Day

128,050 acres at 9/18/2020 1700 hrs



 Uncontrolled Fire Edge
 Contained Line



Dolan Fire GIS
9/18/2020 2307 hrs
Acres from IR and field reports
WGS 1984 Datum, Lat/Long Grid

PIO