






IAP

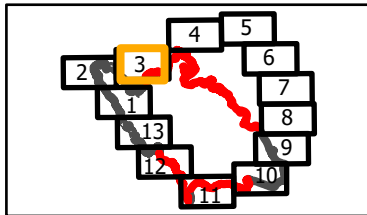
Branch I/IV-Div K/M
Page 3 of 13

Dolan Fire CA-LPF-002428

9/23/2020

128,417 acres at
9/21/2020 2000 hrs

-  Dip Site
-  Helispot
-  Landmark
-  Uncontrolled Fire Edge
-  Contained Line



0 1/4 1/2 Miles



CAIMT15 GISS
9/22/2020 2045
Acres from IR and field reports
North American 1983 Datum.
LatLong Grid

