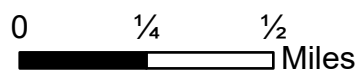
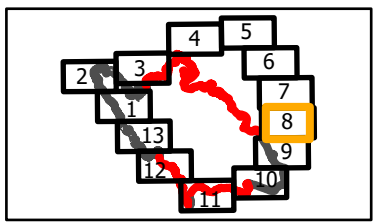


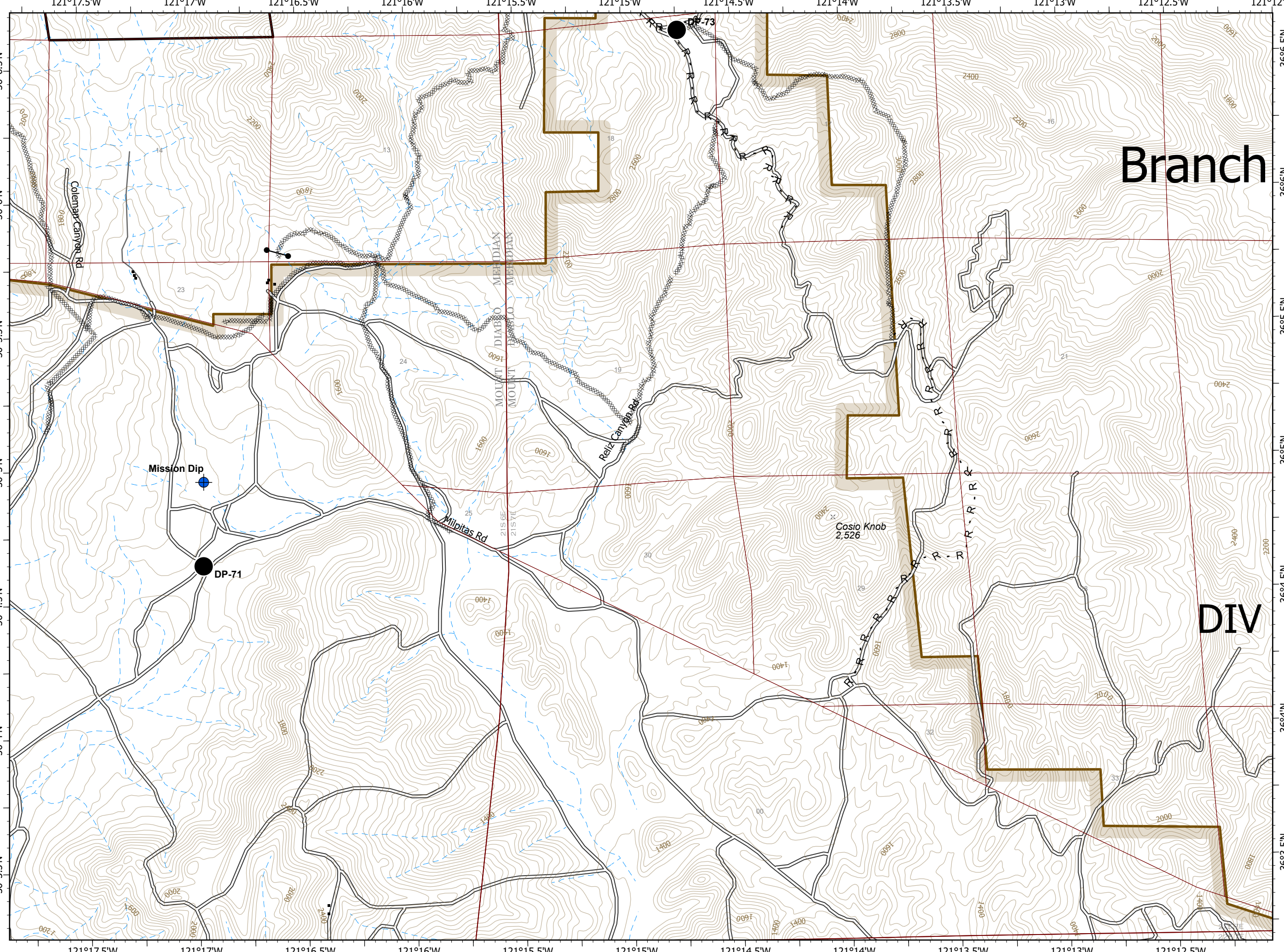
IAP
 Branch IV-Div R
 Page 8 of 13

Dolan Fire
 CA-LPF-002428
 9/23/2020
 128,417 acres at
 9/21/2020 2000 hrs

- Drop Point
- ⊕ Dip Site
- Gate
- ⊗ Completed Dozer Line
- R Road as Completed Line
- ▭ Fort Hunter Liggett



CAIIMT15 GISS
 9/22/2020 2046
 Acres from IR and field reports
 North American 1983 Datum.
 LatLong Grid



Branch

DIV