




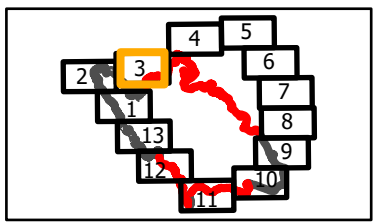


IAP
 Branch I/IV-Div K/M
 Page 3 of 13

Dolan Fire
 CA-LPF-002428
 9/24/2020
 128,418 acres at
 9/22/2020 1900 hrs

-  Dip Site
-  Helispot
-  Landmark
-  Uncontrolled Fire Edge
-  Contained Line



0 1/4 1/2 Miles



CAIMT15 GISS
 9/23/2020 2111
 Acres from IR and field reports
 North American 1983 Datum.
 LatLong Grid

