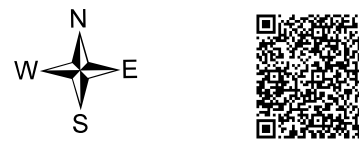
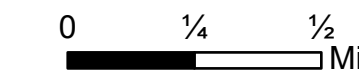


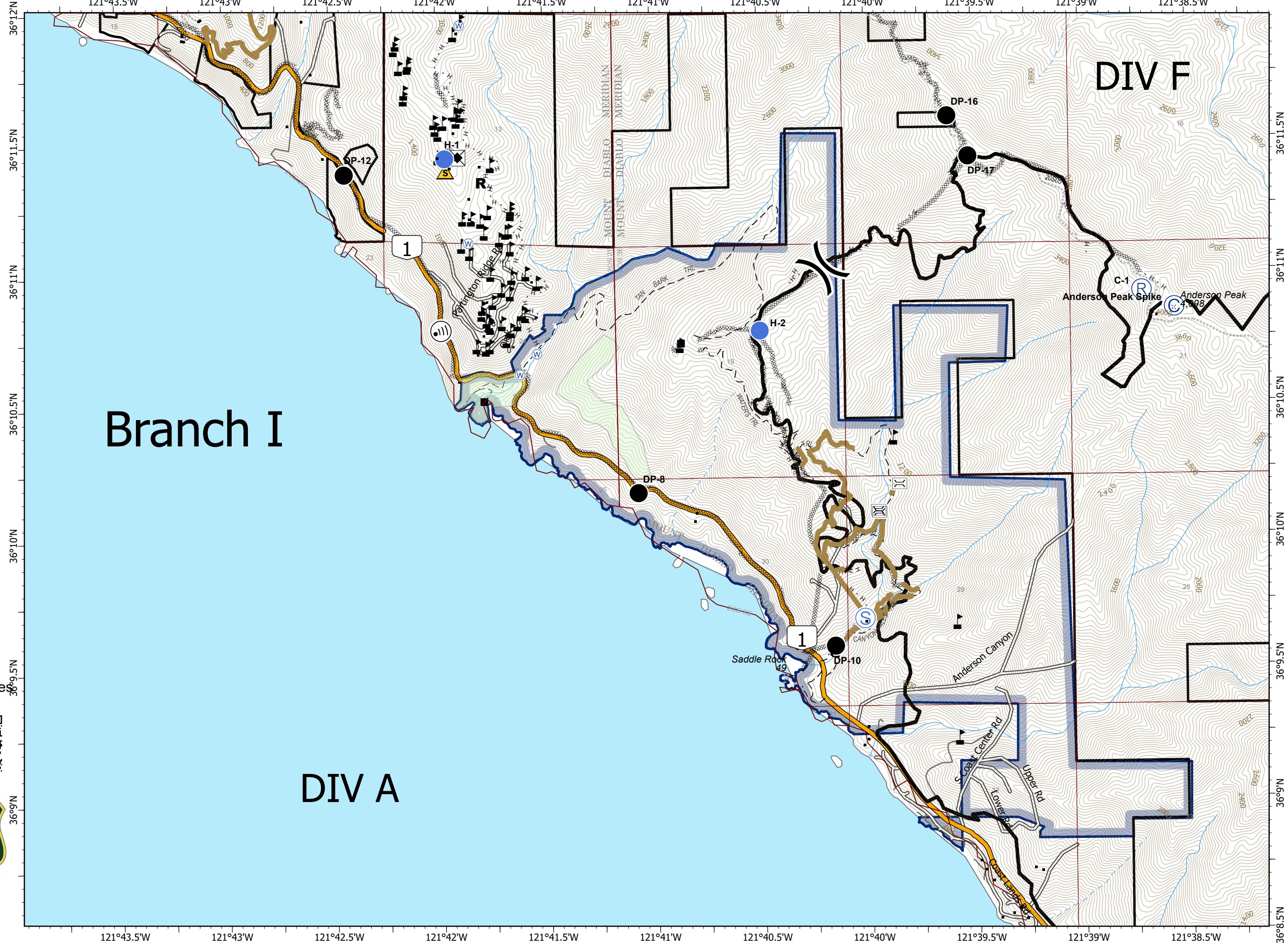
IAP
 Branch I-Div A North/F
 Page 2 of 13

Dolan Fire
 CA-LPF-002428
 9/25/2020
 128,418 acres at
 9/23/2020 2040 hrs

- Bridge
- Drop Point
- Camp
- Dip Site
- Helispot
- Internet Access
- Repeater
- Resource Location
- Road Repair
- Safety Zone
- Staging Area
- Water Source
- Value at Risk
- Division Break
- Contained Line
- Completed Dozer Line
- Completed Hand Line
- Repair Line
- Natural Resources
- Sensitive Historical Resources
- State Park



CAIIMT15 GISS
 9/24/2020 2158
 Acres from IR and field reports
 North American 1983 Datum.
 LatLong Grid



Branch I

DIV F

DIV A