




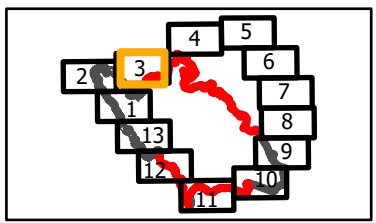


**IAP**  
 Branch I/IV-Div K/M  
 Page 3 of 13

**Dolan Fire**  
 CA-LPF-002428  
 9/25/2020  
 128,418 acres at  
 9/23/2020 2040 hrs

-  Dip Site
-  Helispot
-  Landmark
-  Uncontrolled Fire Edge
-  Contained Line



0 1/4 1/2 Miles



CAIMT15 GISS  
 9/24/2020 2158  
 Acres from IR and field reports  
 North American 1983 Datum.  
 LatLong Grid

