







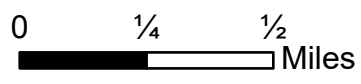
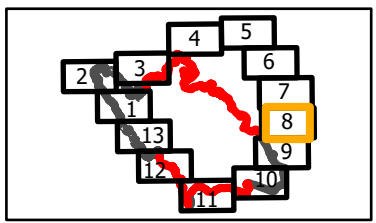
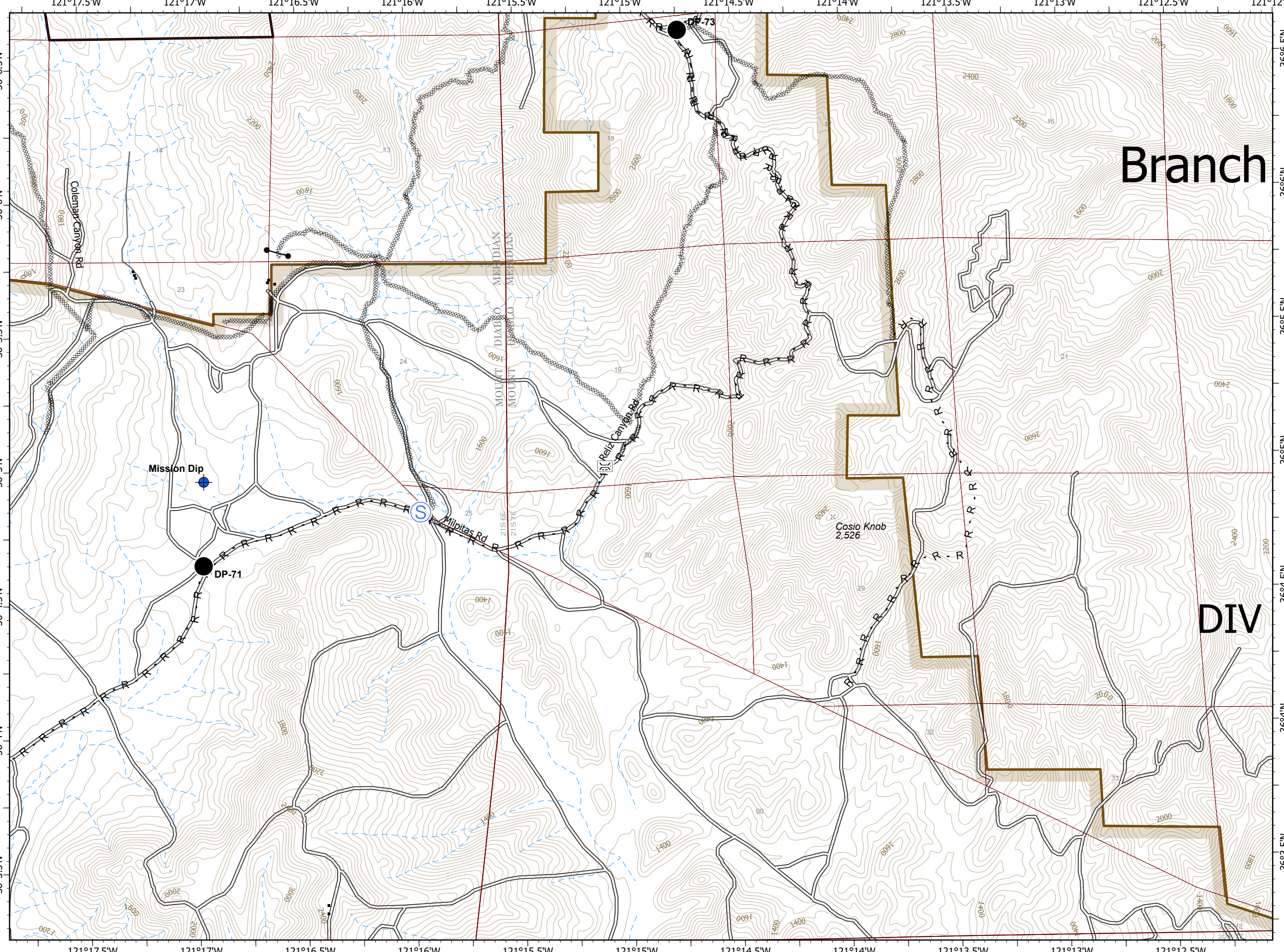


IAP
 Branch IV-Div R
 Page 8 of 13
Dolan Fire
CA-LPF-002428
9/25/2020
 128,418 acres at
 9/23/2020 2040 hrs

-  Bridge
-  Drop Point
-  Dip Site
-  Gate
-  Staging Area
-  Completed Dozer Line
-  Road as Completed Line
-  Fort Hunter Liggett



CAIMT15 GISS
 9/24/2020 2159
 Acres from IR and field reports
 North American 1983 Datum.
 LatLong Grid



Branch

DIV