






Point Type	Name	Latitude	Longitude
Camp	Big Sur Pfeiffer	36° 15.189' N	121° 47.129' W
Camp	Seco Spike	36° 14.132' N	121° 28.615' W
Camp	Anderson Peak Spike	36° 10.854' N	121° 38.563' W
Camp	Mission Spike	35° 58.075' N	121° 10.685' W
Camp	Sand Dollar	35° 55.206' N	121° 27.967' W
Camp	Plaskett	35° 55.067' N	121° 28.025' W
Drop Point	DP-83	36° 15.435' N	121° 25.378' W
Drop Point	DP-31	36° 14.040' N	121° 29.193' W
Drop Point	DP-9	36° 13.743' N	121° 45.879' W
Drop Point	DP-13	36° 12.700' N	121° 41.781' W
Drop Point	DP-14	36° 12.567' N	121° 41.149' W
Drop Point	DP-15	36° 12.012' N	121° 40.081' W
Drop Point	DP-16	36° 11.586' N	121° 39.615' W
Drop Point	DP-17	36° 11.433' N	121° 39.519' W
Drop Point	DP-12	36° 11.388' N	121° 42.434' W
Drop Point	DP-77	36° 11.073' N	121° 17.640' W
Drop Point	DP-8	36° 10.170' N	121° 41.076' W
Drop Point	DP-10	36° 09.582' N	121° 40.164' W
Drop Point	DP-74	36° 07.543' N	121° 15.842' W
Drop Point	DP-11	36° 07.038' N	121° 37.804' W
Drop Point	DP-73	36° 06.610' N	121° 14.741' W
Drop Point	DP-60	36° 05.690' N	121° 25.379' W
Drop Point	DP-71	36° 04.639' N	121° 16.959' W
Drop Point	DP-76	36° 04.392' N	121° 21.014' W
Drop Point	DP-70	36° 04.349' N	121° 11.869' W
Drop Point	DP-72	36° 03.711' N	121° 18.100' W
Drop Point	DP-55	36° 01.557' N	121° 32.133' W
Drop Point	DP-68	36° 01.515' N	121° 17.328' W
Drop Point	DP-53	36° 01.236' N	121° 33.109' W
Drop Point	DP-54	36° 01.186' N	121° 32.393' W
Drop Point	DP-61	36° 00.807' N	121° 24.731' W
Drop Point	DP-59	36° 00.593' N	121° 31.100' W
Drop Point	DP-57	36° 00.588' N	121° 27.174' W
Drop Point	DP-75	36° 00.004' N	121° 15.268' W
Drop Point	DP-63	35° 59.410' N	121° 21.841' W
Drop Point	DP-56	35° 59.330' N	121° 29.644' W
Drop Point	DP-65	35° 59.008' N	121° 28.245' W
Drop Point	DP-62	35° 58.962' N	121° 27.054' W
Drop Point	DP-66	35° 58.302' N	121° 19.408' W
Drop Point	DP-58	35° 58.297' N	121° 26.499' W
Drop Point	DP-67	35° 58.087' N	121° 22.724' W
Drop Point	DP-69	35° 57.713' N	121° 25.623' W
Drop Point	DP-64	35° 54.418' N	121° 21.841' W
Drop Point	DP-85	35° 53.807' N	121° 27.596' W
Helispot	H-5	36° 16.460' N	121° 46.230' W
Helispot	H-63	36° 16.160' N	121° 28.760' W
Helispot	H-62	36° 15.623' N	121° 29.343' W
Helispot	H-61	36° 14.935' N	121° 28.530' W
Helispot	H-60	36° 14.155' N	121° 28.813' W
Helispot	H-1	36° 11.445' N	121° 41.963' W
Helispot	H-2	36° 10.780' N	121° 40.500' W
Helispot	H-3	36° 10.600' N	121° 37.870' W
Helispot	H-6	36° 10.408' N	121° 32.376' W
Helispot	H-4	36° 09.201' N	121° 33.711' W
Helispot	H-51	36° 03.270' N	121° 32.220' W
Helispot	H-53	36° 03.124' N	121° 29.770' W
Helispot	H-52	36° 00.710' N	121° 27.560' W
Helispot	H-54	35° 58.290' N	121° 27.191' W
Helispot	H-55	35° 58.000' N	121° 23.601' W
Helispot	H-56	35° 57.600' N	121° 15.571' W
Helispot	PV-Helispot	35° 55.957' N	121° 28.158' W
Ranch	Merle Ranch	36° 4.090' N	121° 21.435' W






















Location	Time, Mile
Salinas	50Min, 49Mi
Pasa Robles	1Hr, 54Mi
Mission Spike	18Mi, 20min
Mobil Retardant Base, 46399 Arroyo Seco Rd.	24mi, 40min
Tusi Spike	26 Mi, 40min
Seco Spike	1Hr, 27Mi
Anderson Spike	2.75Hr, 108Mi
PV Spike	2.25Hr, 120Mi
DP12 (Big Sur)	2.50Hr, 100Mi
Mission to Main Gate Hunter Liggett	7Mn, 4.3Mi
Merle Ranch, Fort Hunter Liggett	1.25Hr, 35mi
Lat36°4.090, Lon 121°23.435	
DP10 (Julia Pfeiffer Burns)	2.15Hr, 103Mi
DP11 (Big Creek Marine Reserve)	2.1Hr, 107Mi
DP16	2.75Hr, 106Mi
DP85	2.10Hr, 116Mi
DP64 (San Antonio School)	2Hr, 46Mi
DP69, Nacimiento-Ferguson, Road Hazardous	
DP57 Nacimiento-Ferguson, Road Hazardous	47Mi, 1,10Hr
Pacific Valley USFS Fire Station	
68542 Hwy 1, Big Sur	49Mi, 1.5Hr
Nacimiento-Ferguson, Road Hazardous	

Campground	Latitude	Longitude
Arroyo Seco	36° 13.982' N	121° 28.991' W
China Camp	36° 17.777' N	121° 34.067' W
White Oaks	36° 19.543' N	121° 34.436' W
Botchers Gap	36° 21.358' N	121° 48.824' W
Escondido	36° 08.503' N	121° 29.675' W
Santa Lucia	36° 07.109' N	121° 27.940' W
Nacimiento	36° 00.317' N	121° 23.685' W
Ponderosa	35° 59.893' N	121° 23.072' W
Kirk Creek	35° 59.402' N	121° 29.758' W

Transportation

Dolan Fire
LPF-002428
09/26/2020

-  Camp
-  Drop Point
-  Gate
-  Helibase
-  Helispot
-  Incident Command Post
-  Internet Access
-  Uncontrolled Fire Edge
-  Contained Line
-  Dolan Fire Major Travel Route
-  Other Major Travel Route
- Suggested Travel Routes
-  Road - 4WD
-  Road - Light Duty - Dirt, Gravel
-  Road - Light Duty - Paved
-  Road - Light Duty - Unspecified Composition
-  Road - Unimproved
-  Trail
-  Local or Other Road
-  California State Park
-  Wilderness
-  Fort Hunter Liggett

