



Progression Dolan Fire
 LPF-002428
 09/27/2020 Day
 128,418 acres as of 9/26/2020 0628 hrs



Operational Day Operational Date Daily Acres Total Acres

1	8/18/2020	5,472	5,472
2	8/20/2020	4,703	10,175
3	8/21/2020	5,200	15,375
4	8/22/2020	3,690	19,065
5	8/24/2020	822	19,887
6	8/27/2020	1,642	21,529
11	8/29/2020	3,947	25,476
13	8/31/2020	3,915	29,391
15	9/02/2020	1,909	31,300
16	9/03/2020	480	31,780
17	9/04/2020	506	32,286
18	9/05/2020	378	32,664
19	9/06/2020	1,291	33,955
20	9/07/2020	2,099	36,054
21	9/08/2020	36,807	72,861
22	9/09/2020	32,263	105,124
23	9/10/2020	4,326	109,450
24	9/11/2020	2,110	111,560
25	9/12/2020	1,519	113,079
26	9/13/2020	1,672	114,751
27	9/14/2020	2,573	117,324
28	9/15/2020	1,363	118,687
29	9/16/2020	2,820	121,507
30	9/17/2020	3,220	124,727
31	9/18/2020	2,165	126,892
32	9/19/2020	356	127,248
33	9/20/2020	253	127,501
34	9/21/2020	113	127,614
35	9/22/2020	1	127,615

 Fire Origin 8/18 20:15

Dolan Fire GIS
 Acres from IR and field reports
 North American Datum 1983 Lat/Long Grid