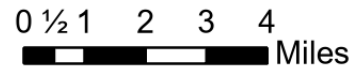


IAP Index

Dolan Fire
CA-LPF-002428
9/28/2020

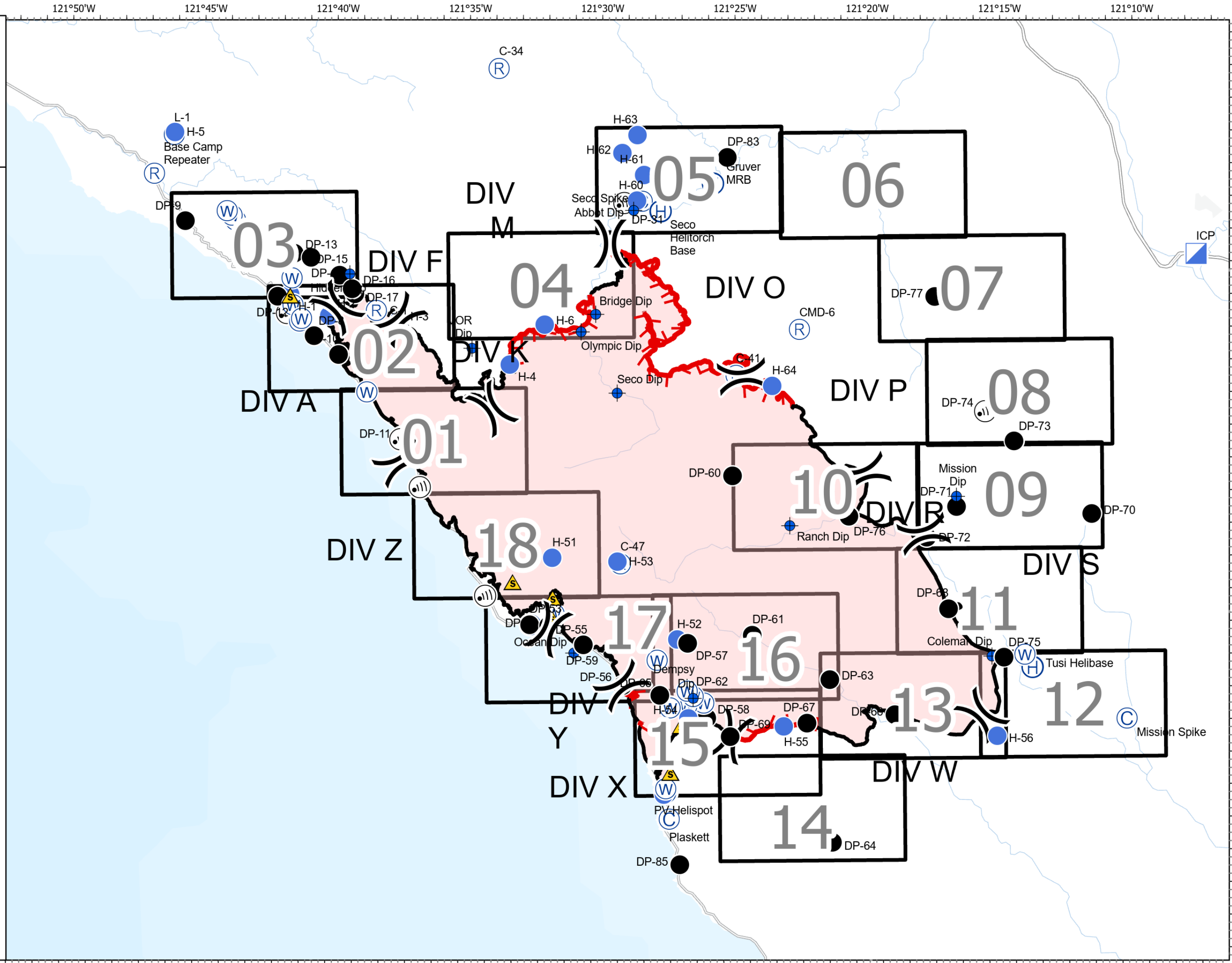
128,418 acres at 9/26/2020 0628 hrs



- © Camp
- ◆ Dip Site
- Drop Point
- ⊕ Helibase
- Helispot
- ▣ Incident Command Post
- Ⓜ Internet Access
- Ⓡ Repeater
- ⚠ Safety Zone
- Ⓜ Water Source
- ⌘ Division Break
- ▬ Uncontrolled Fire Edge
- ▬ Contained Line
- ▭ Wildfire Daily Fire Perimeter
- ▭ IAP Map Index
- Label Point



CAIIMT15 GISS
9/27/2020 2107
Acres from IR and field reports
North American 1983 Datum.
LatLong Grid

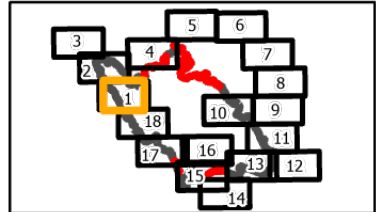


CAIIMT15 GISS
9/27/2020 2107
Acres from IR and field reports
North American 1983 Datum.
LatLong Grid



IAP
 DIV Z, A, K, M
 Page 1 of 18
 Dolan Fire
 CA-LPF-002428
 9/28/2020
 128,418 acres at
 9/26/2020 0628 hrs

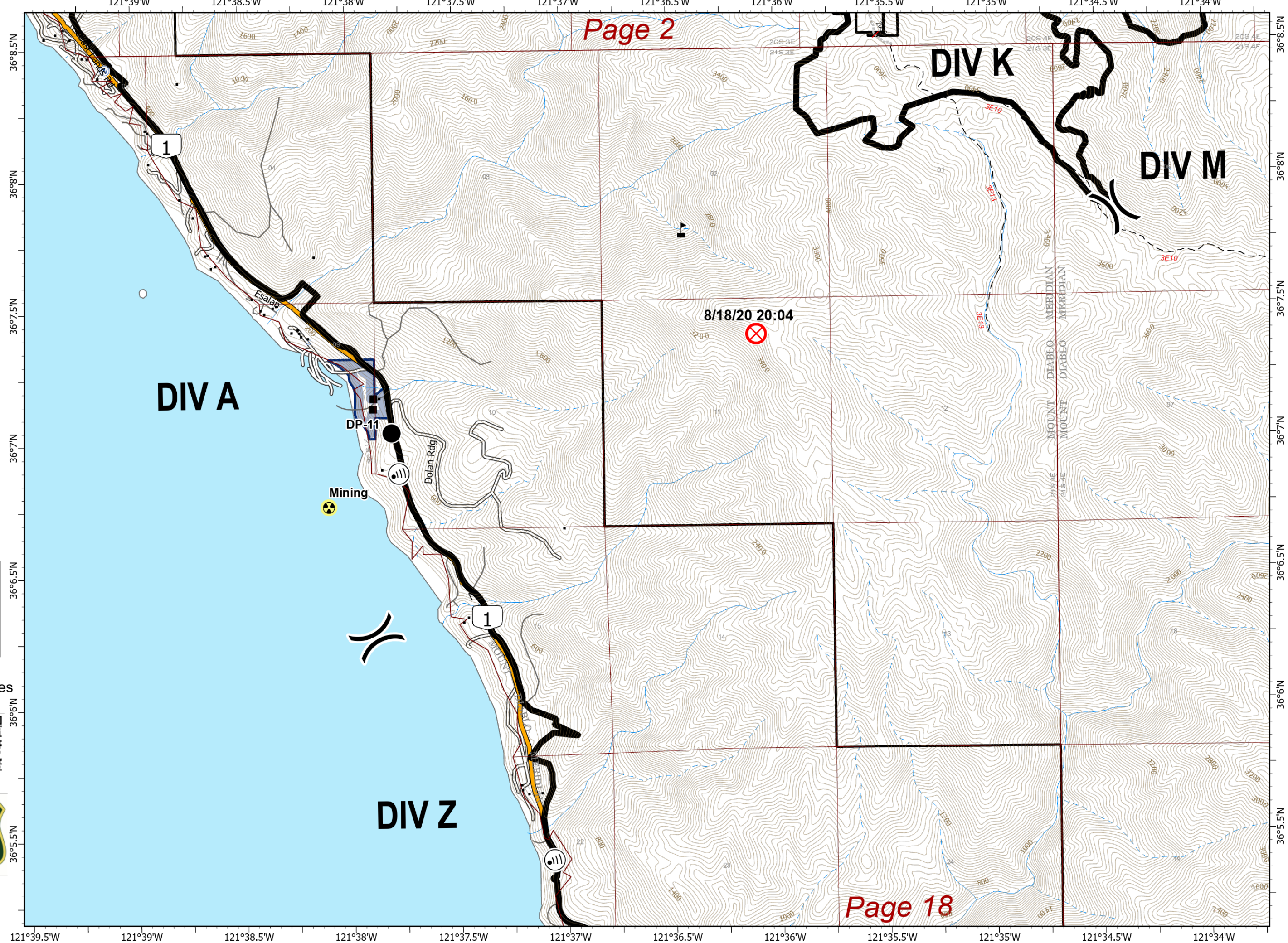
- Drop Point
- ⊗ Fire Origin
- ☠ Hazard
- 📶 Internet Access
- 🌊 Water Source
- 🏠 Value at Risk
-) Division Break
- ▬ Contained Line
- 🌿 Sensitive Natural Resources
- ⬛ Sensitive Historical Resources
- ▭ State Park



0 1/4 1/2 Miles



CAIIMT15 GISS
 9/27/2020 2109
 Acres from IR and field reports
 North American 1983 Datum.
 LatLong Grid

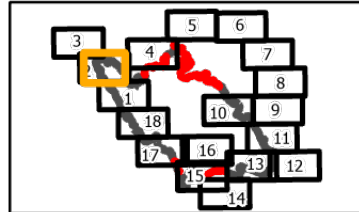


Page 2

Page 18

IAP
 DIV A, F, K
 Page 2 of 18
 Dolan Fire
 CA-LPF-002428
 9/28/2020
 128,418 acres at
 9/26/2020 0628 hrs

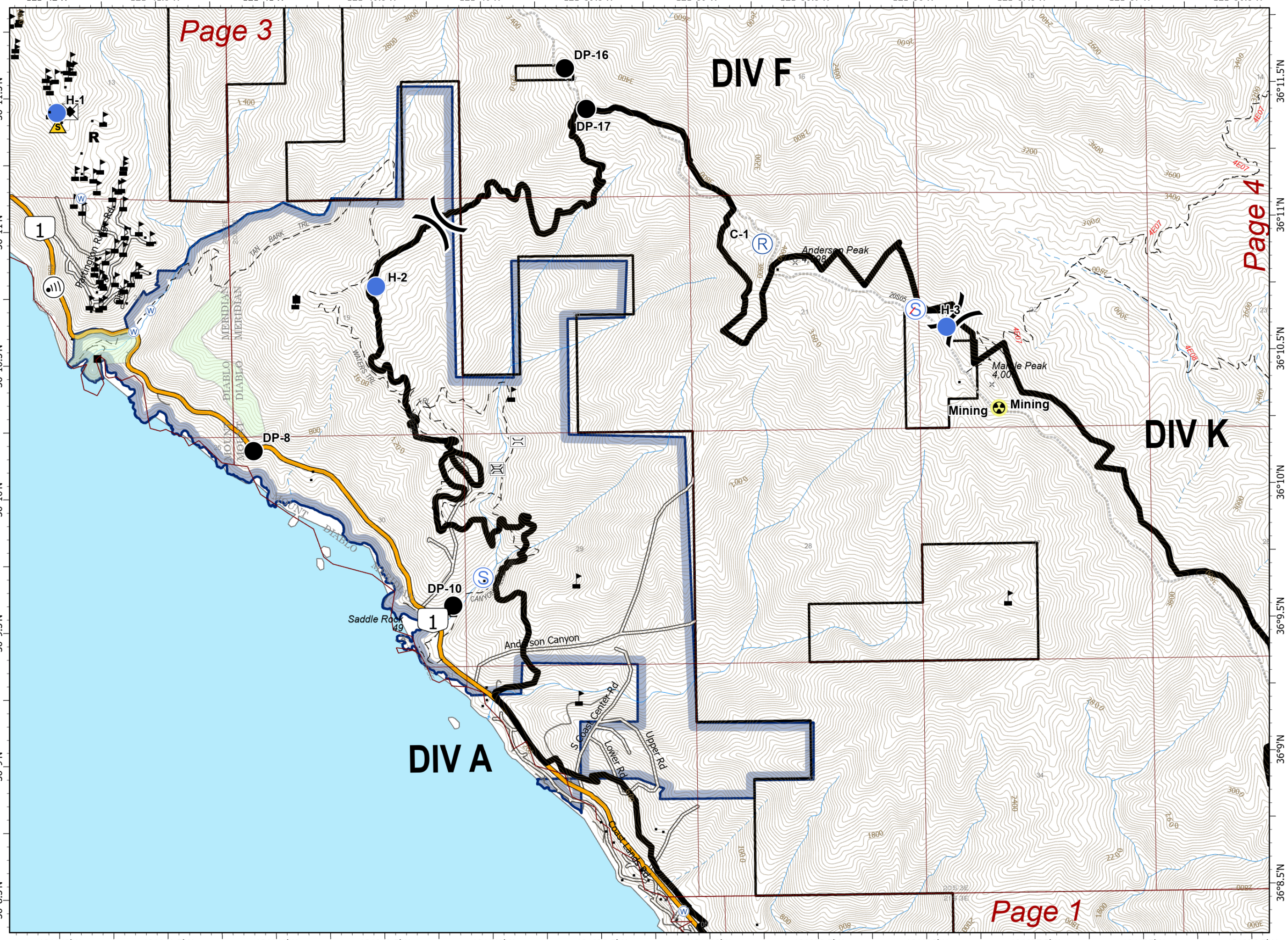
- Bridge
- Drop Point
- Hazard
- Helispot
- Internet Access
- Landmark
- Repeater
- R** Resource Location
- Road Repair
- Safety Zone
- Staging Area
- Water Source
- Value at Risk
- Division Break
- Contained Line
- Sensitive Natural Resources
- Sensitive Historical Resources
- State Park



0 1/4 1/2 Miles



CAIIMT15 GISS
 9/27/2020 2109
 Acres from IR and field reports
 North American 1983 Datum.
 LatLong Grid

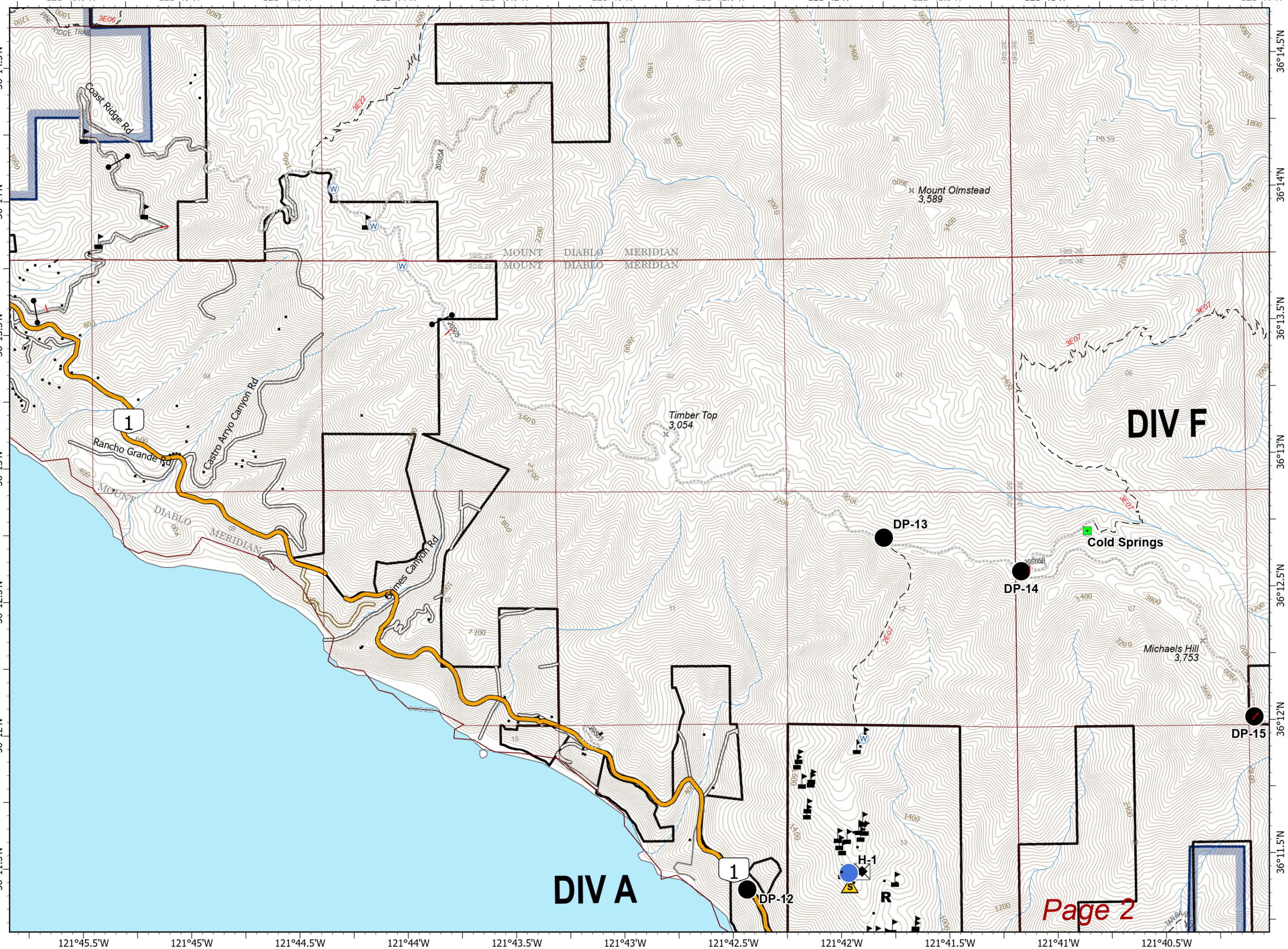
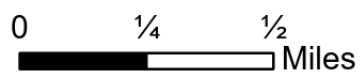
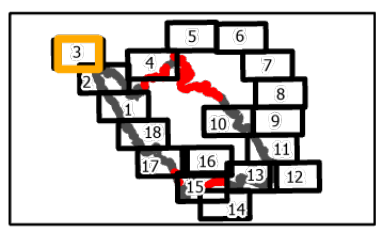


Page 3




Page 4

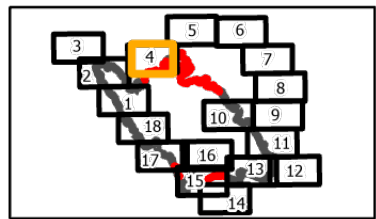
Page 1

- Drop Point
- Gate
- Helipoint
- Landmark
- R** Resource Location
- ⊠ Road Repair
- ▲ Safety Zone
- Ⓜ Water Source
- ▲ Value at Risk
- ▬ Contained Line
- State Park



IAP
DIV M
Page 4 of 18
Dolan Fire
CA-LPF-002428
9/28/2020
 128,418 acres at
 9/26/2020 0628 hrs

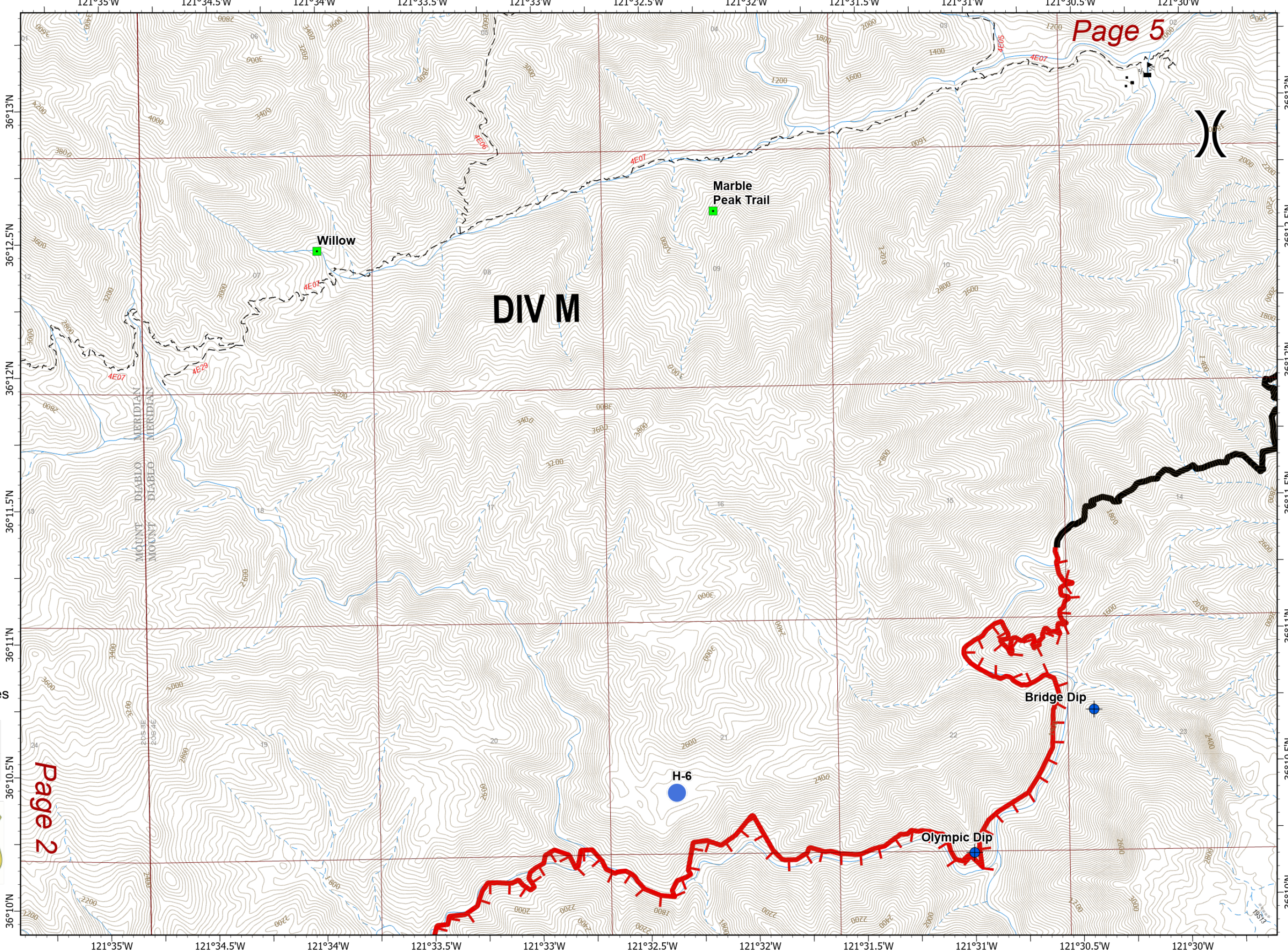
-  Dip Site
-  Helispot
-  Landmark
-  Value at Risk
-  Division Break
-  Uncontrolled Fire Edge
-  Contained Line



0 1/4 1/2 Miles



CAIMT15 GISS
 9/27/2020 2109
 Acres from IR and field reports
 North American 1983 Datum.
 LatLong Grid



Page 5

DIV M

Page 2

Marble Peak Trail

Willow


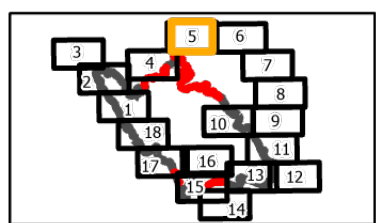
Bridge Dip

Olympic Dip

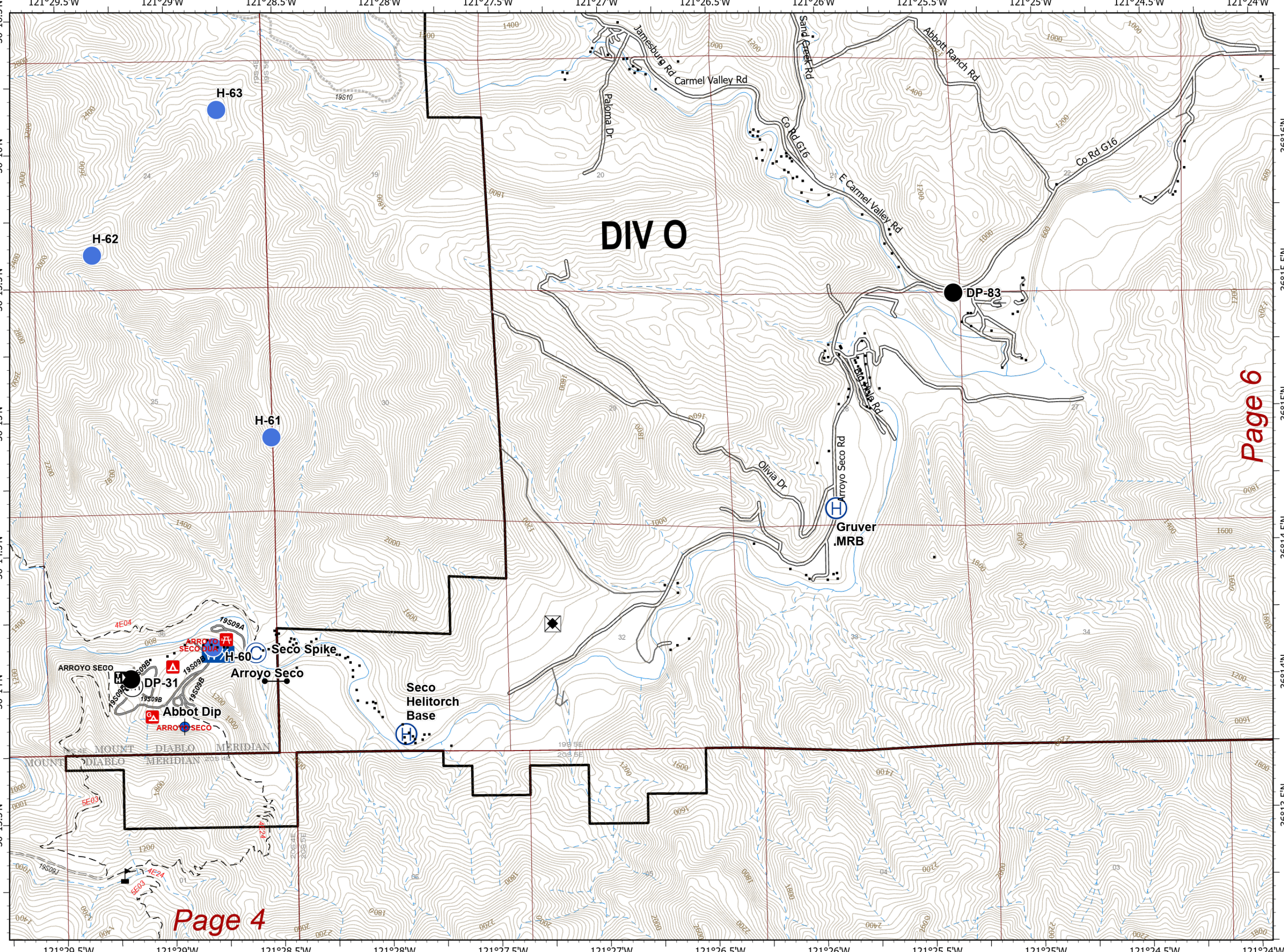
H-6

IAP
DIV O
Page 5 of 18
Dolan Fire
CA-LPF-002428
9/28/2020
 128,418 acres at
 9/26/2020 0628 hrs

- Drop Point
- ⊙ Camp
- ⊕ Dip Site
- Gate
- ☠ Hazard
- ⊕ Helibase
- Helispot
- Ⓜ Internet Access
- WX Mobile Weather Unit
- ⊠ Road Repair
- 🚒 Value at Risk



CAIIMT15 GISS
 9/27/2020 2109
 Acres from IR and field reports
 North American 1983 Datum.
 LatLong Grid



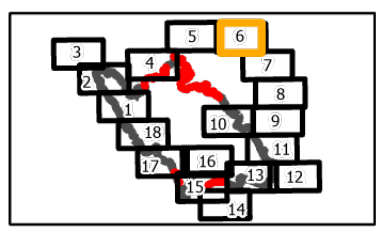
Page 4

Page 6

DIV O

IAP
 DIV O, P
 Page 6 of 18
 Dolan Fire
 CA-LPF-002428
 9/28/2020
 128,418 acres at
 9/26/2020 0628 hrs

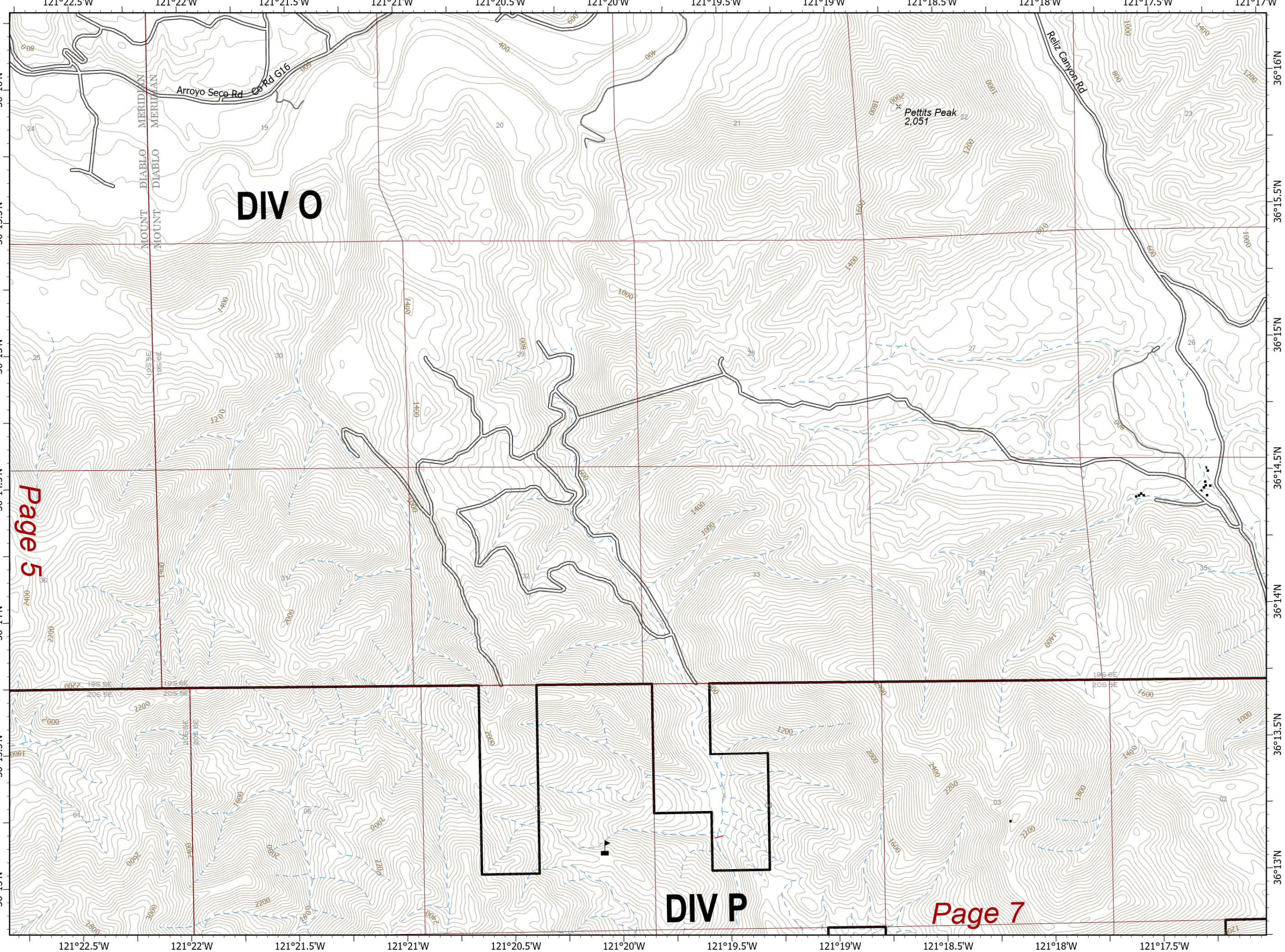
Value at Risk



0 1/4 1/2 Miles

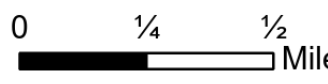
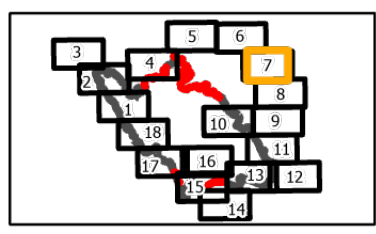


CAIIMT15 GISS
 9/27/2020 2109
 Acres from IR and field reports
 North American 1983 Datum.
 LatLong Grid

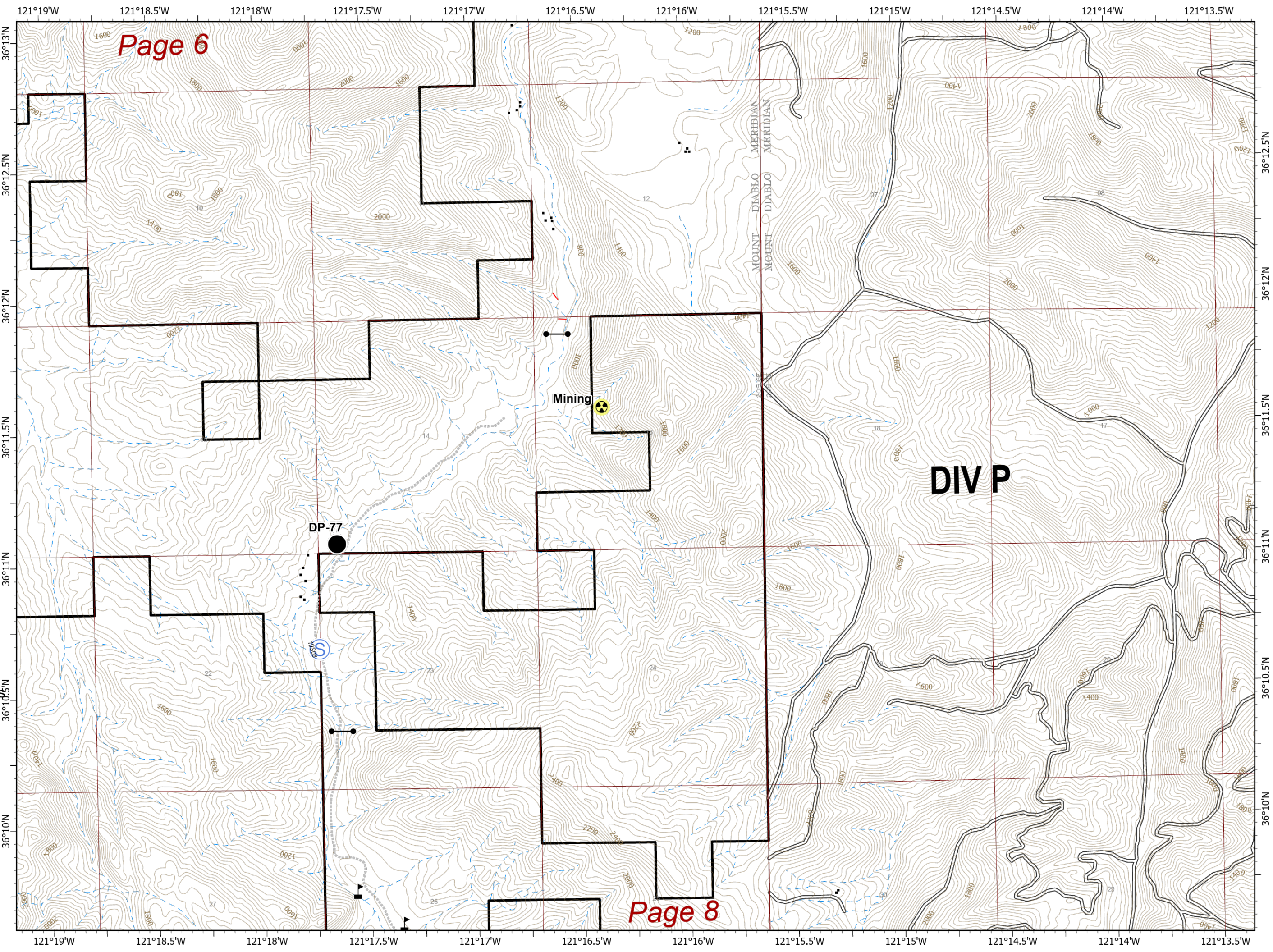


IAP
 DIV P
 Page 7 of 18
 Dolan Fire
 CA-LPF-002428
 9/28/2020
 128,418 acres at
 9/26/2020 0628 hrs

- Drop Point
- Gate
- ☠ Hazard
- Ⓢ Staging Area
- ▬ Value at Risk



CAIIMT15 GISS
 9/27/2020 2109
 Acres from IR and field reports
 North American 1983 Datum.
 LatLong Grid



Page 6

DIV P

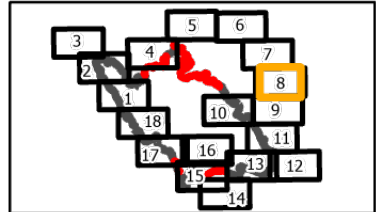
Mining

DP-77

Page 8

IAP
 DIV P, R
 Page 8 of 18
 Dolan Fire
 CA-LPF-002428
 9/28/2020
 128,418 acres at
 9/26/2020 0628 hrs

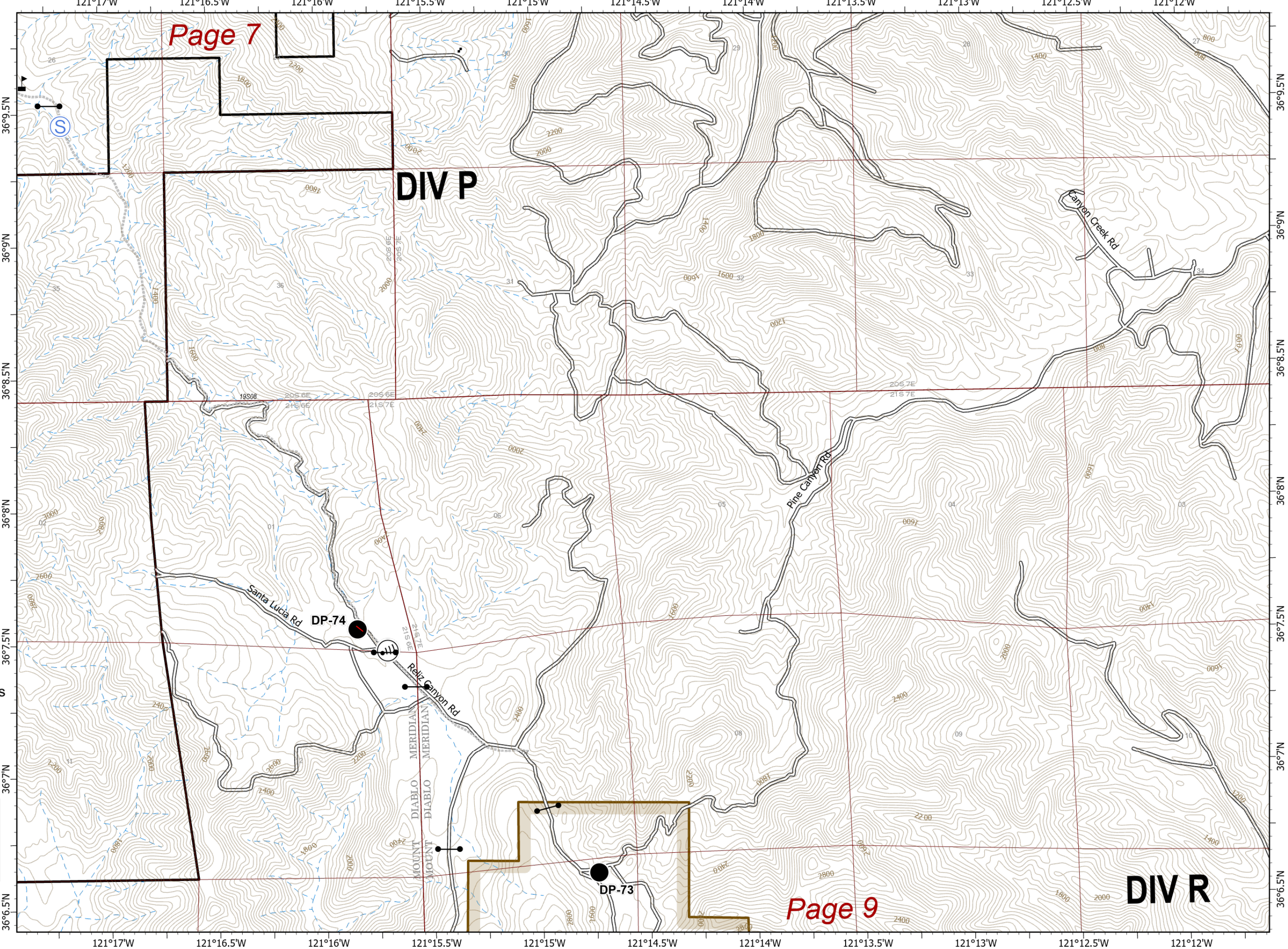
- Drop Point
- Gate
- Ⓜ Internet Access
- Ⓢ Staging Area
- 🏠 Value at Risk
- ▭ Fort Hunter Liggett



0 1/4 1/2 Miles



CAIIMT15 GISS
 9/27/2020 2109
 Acres from IR and field reports
 North American 1983 Datum.
 LatLong Grid



Page 7

DIV P







DIV R

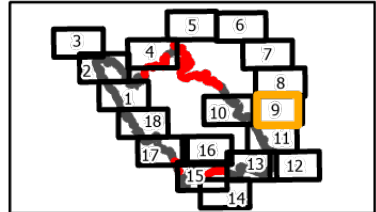
Page 9

DP-74

DP-73

IAP
 DIV R, S
 Page 9 of 18
 Dolan Fire
 CA-LPF-002428
 9/28/2020
 128,418 acres at
 9/26/2020 0628 hrs

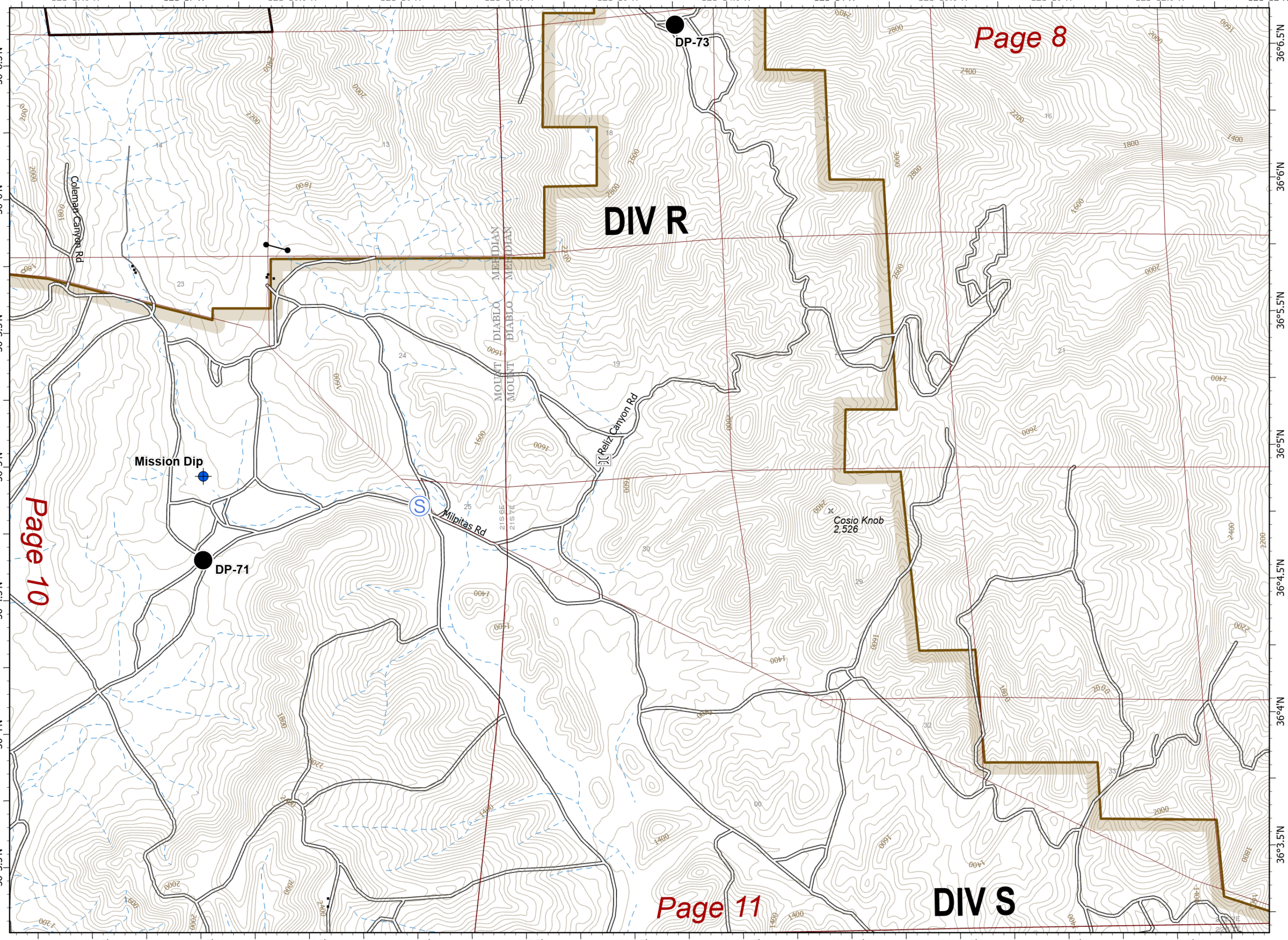
-  Bridge
-  Drop Point
-  Dip Site
-  Gate
-  Staging Area
-  Fort Hunter Liggett



0 1/4 1/2 Miles



CAIIMT15 GISS
 9/27/2020 2109
 Acres from IR and field reports
 North American 1983 Datum.
 LatLong Grid



Page 8

DIV R

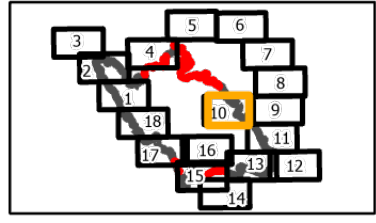
Page 10

Page 11

DIV S

IAP
DIV R
 Page 10 of 18
 Dolan Fire
 CA-LPF-002428
 9/28/2020
 128,418 acres at
 9/26/2020 0628 hrs

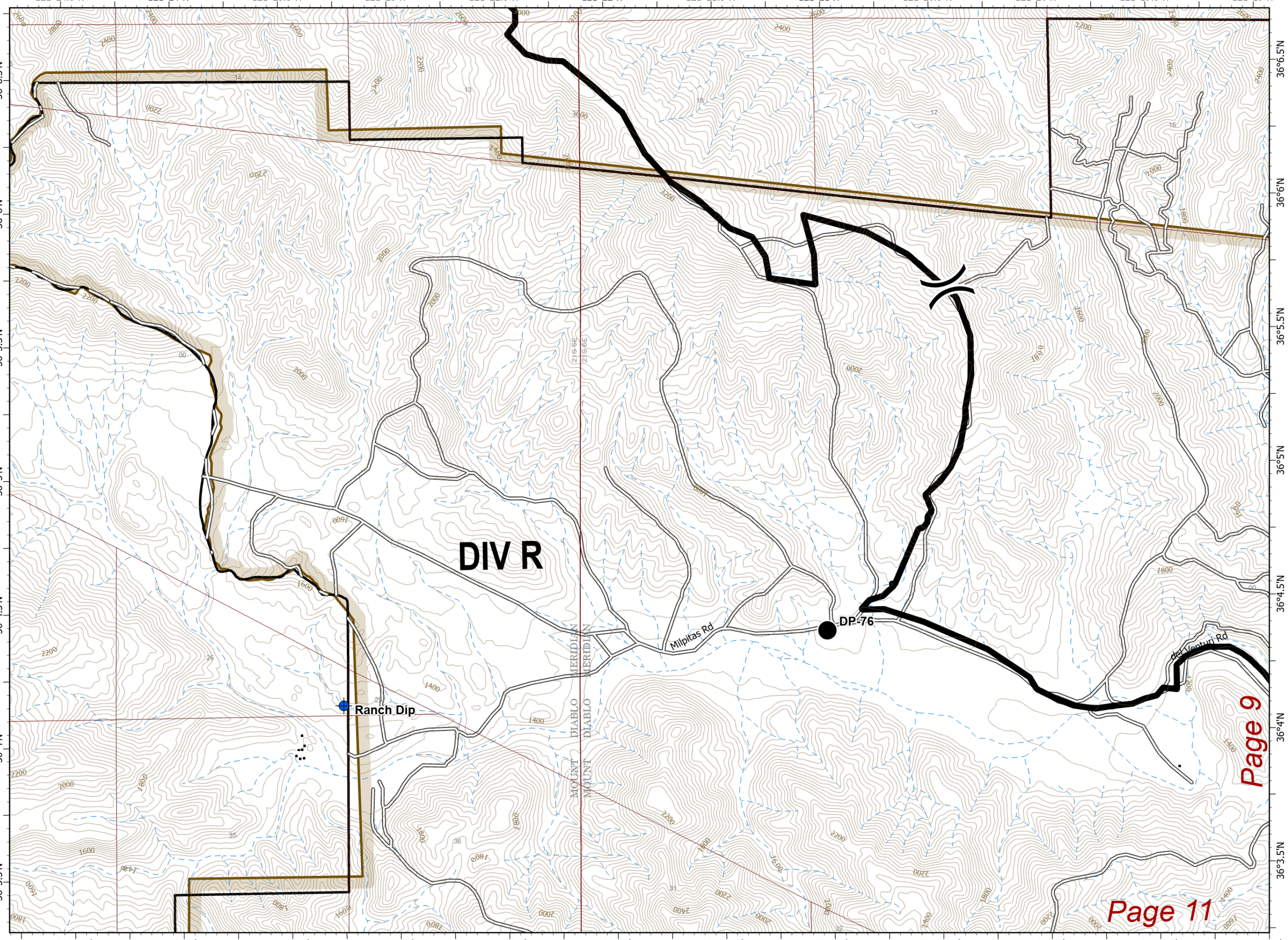
- Drop Point
- Dip Site
-) Division Break
- ▬ Contained Line
- ▭ Fort Hunter Liggett



0 1/4 1/2 Miles



CAIIMT15 GISS
 9/27/2020 2109
 Acres from IR and field reports
 North American 1983 Datum.
 LatLong Grid

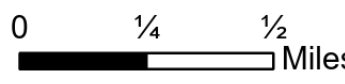
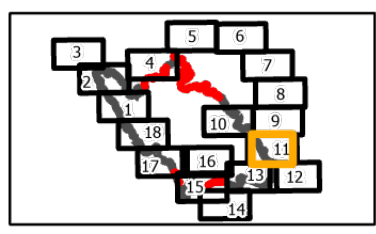


Page 9

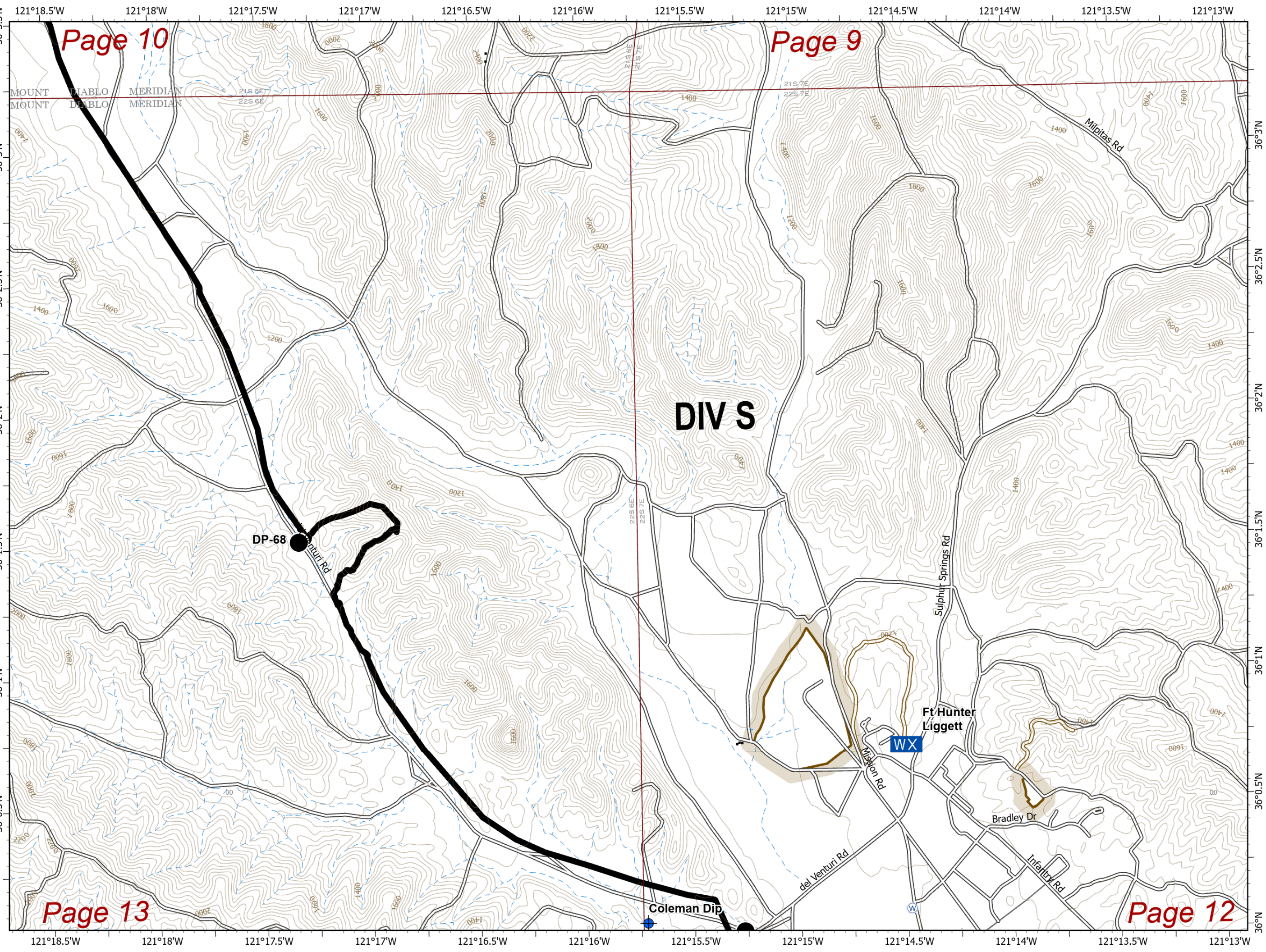
Page 11

IAP
DIV S
Page 11 of 18
Dolan Fire
CA-LPF-002428
9/28/2020
 128,418 acres at
 9/26/2020 0628 hrs

- Drop Point
- ⊕ Dip Site
- WX Mobile Weather Unit
- ⊙ Water Source
- ▬ Contained Line
- ▭ Fort Hunter Liggett

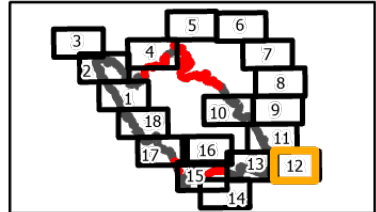


CAIIMT15 GISS
 9/27/2020 2109
 Acres from IR and field reports
 North American 1983 Datum.
 LatLong Grid



IAP
 DIV S, W
 Page 12 of 18
 Dolan Fire
 CA-LPF-002428
 9/28/2020
 128,418 acres at
 9/26/2020 0628 hrs

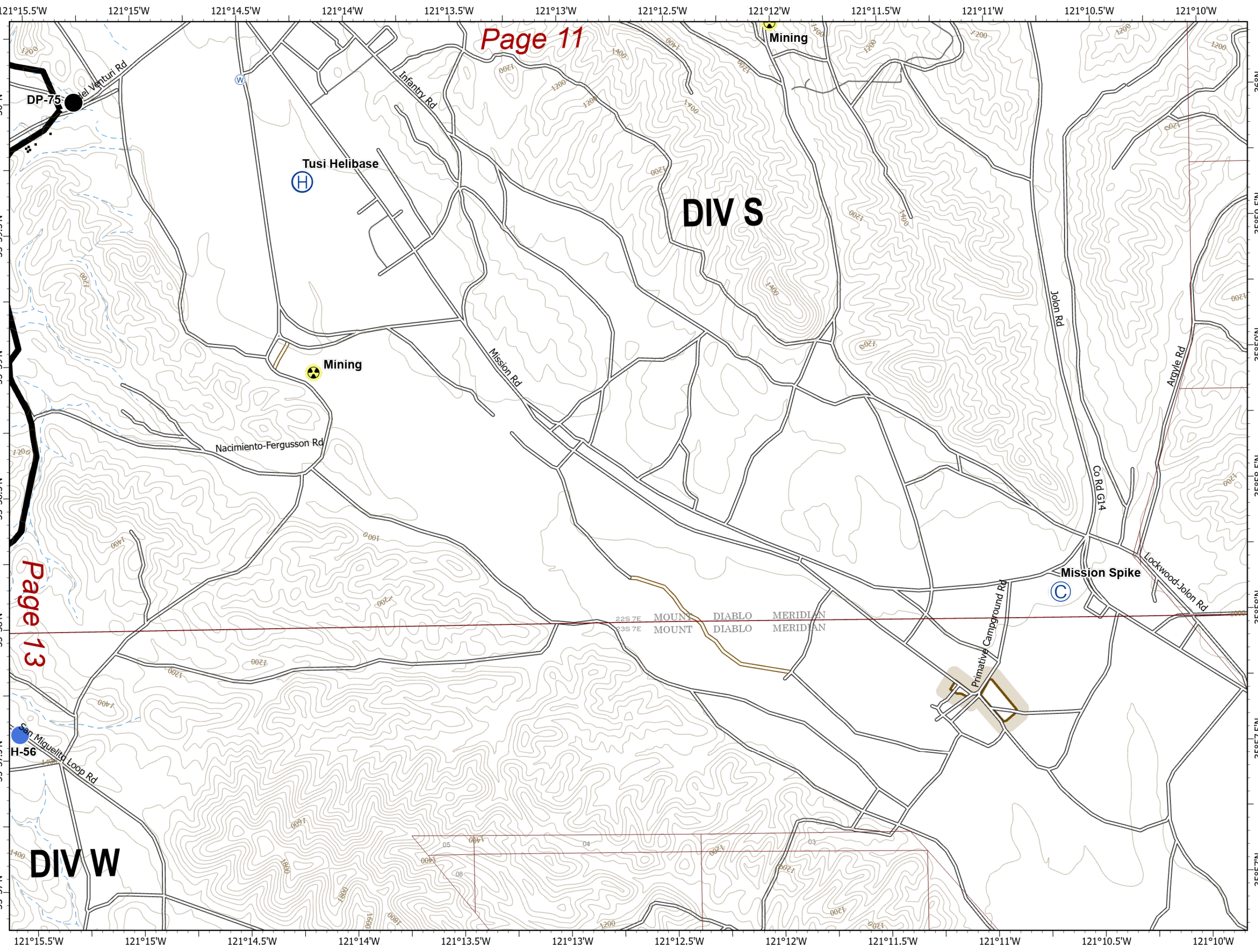
- Drop Point
- ⊙ Camp
- ☢ Hazard
- ⊕ Helibase
- Helispot
- ⊕ Water Source
- ▬ Contained Line
- ▭ Fort Hunter Liggett



0 1/4 1/2 Miles

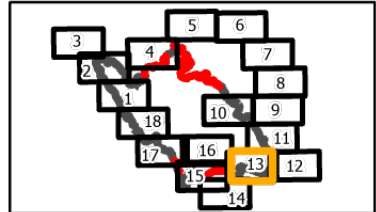


CAIIMT15 GISS
 9/27/2020 2109
 Acres from IR and field reports
 North American 1983 Datum.
 LatLong Grid



IAP
 DIV S,W
 Page 13 of 18
 Dolan Fire
 CA-LPF-002428
 9/28/2020
 128,418 acres at
 9/26/2020 0628 hrs

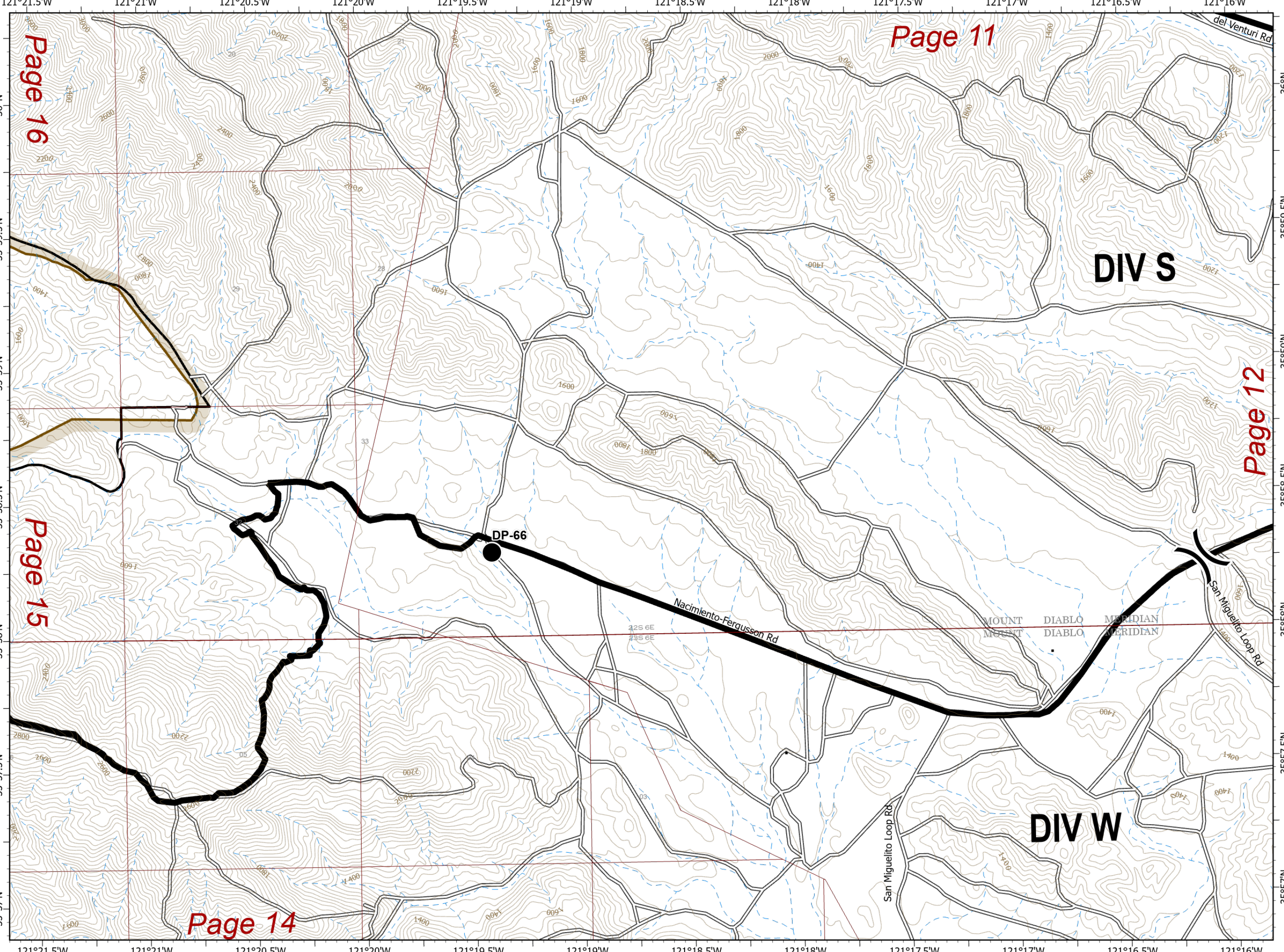
- Drop Point
- ◆ Dip Site
-) Division Break
- ▬ Contained Line
- ▭ Fort Hunter Liggett



0 1/4 1/2 Miles



CAI/MT15 GISS
 9/27/2020 2109
 Acres from IR and field reports
 North American 1983 Datum.
 Lat/Long Grid



Page 16

Page 11

Page 12

Page 15

Page 14

DIV S

DIV W

DP-66

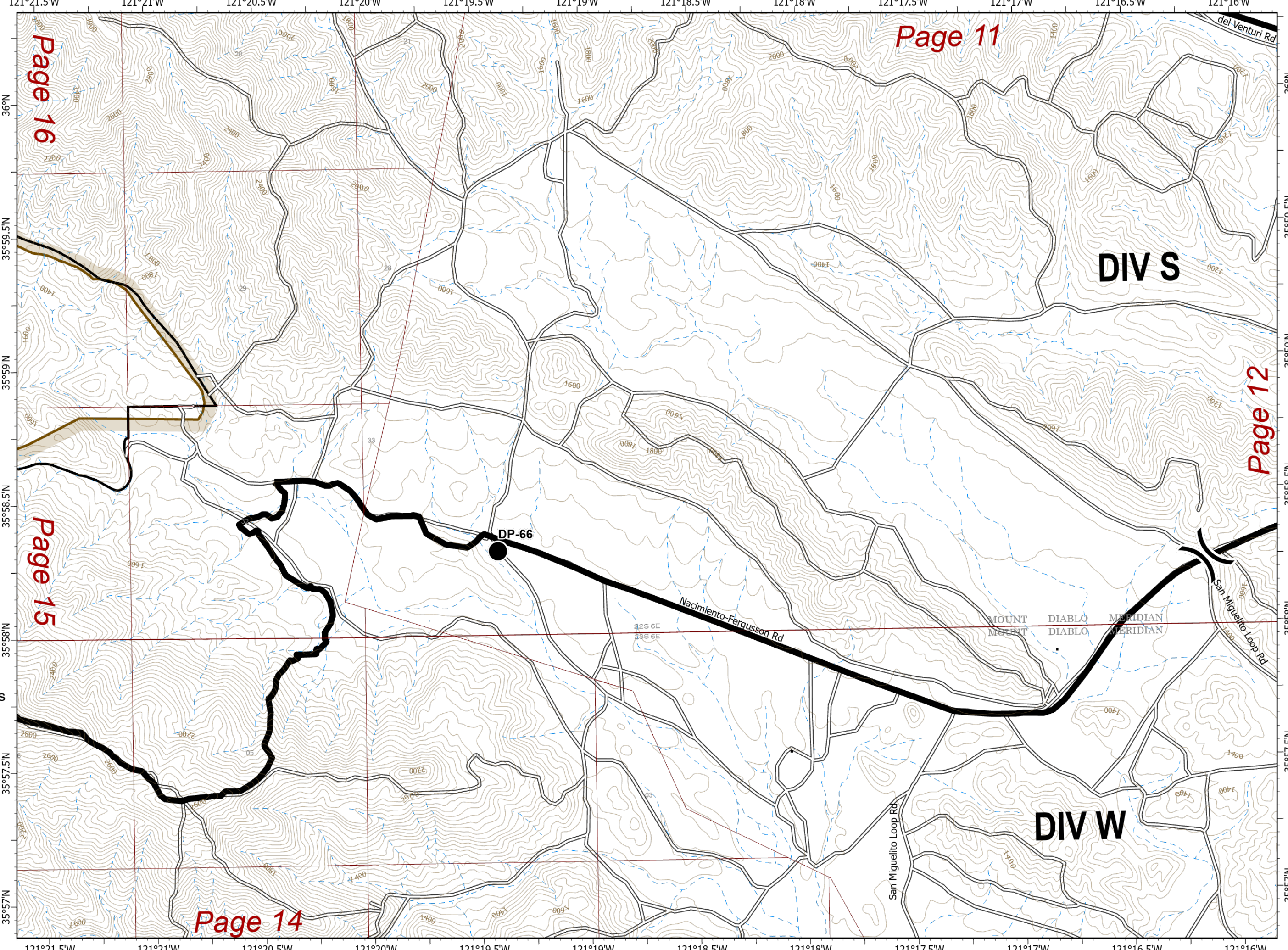
Nacimiento-Fergusson Rd

San Miguelito Loop Rd

San Miguelito Loop Rd

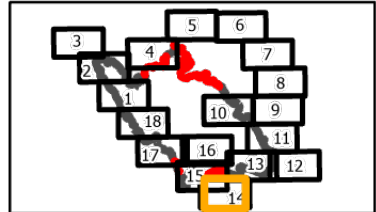
del Venturi Rd

MOUNT DIABLO MERIDIAN



IAP
 DIV W
 Page 14 of 18
 Dolan Fire
 CA-LPF-002428
 9/28/2020
 128,418 acres at
 9/26/2020 0628 hrs

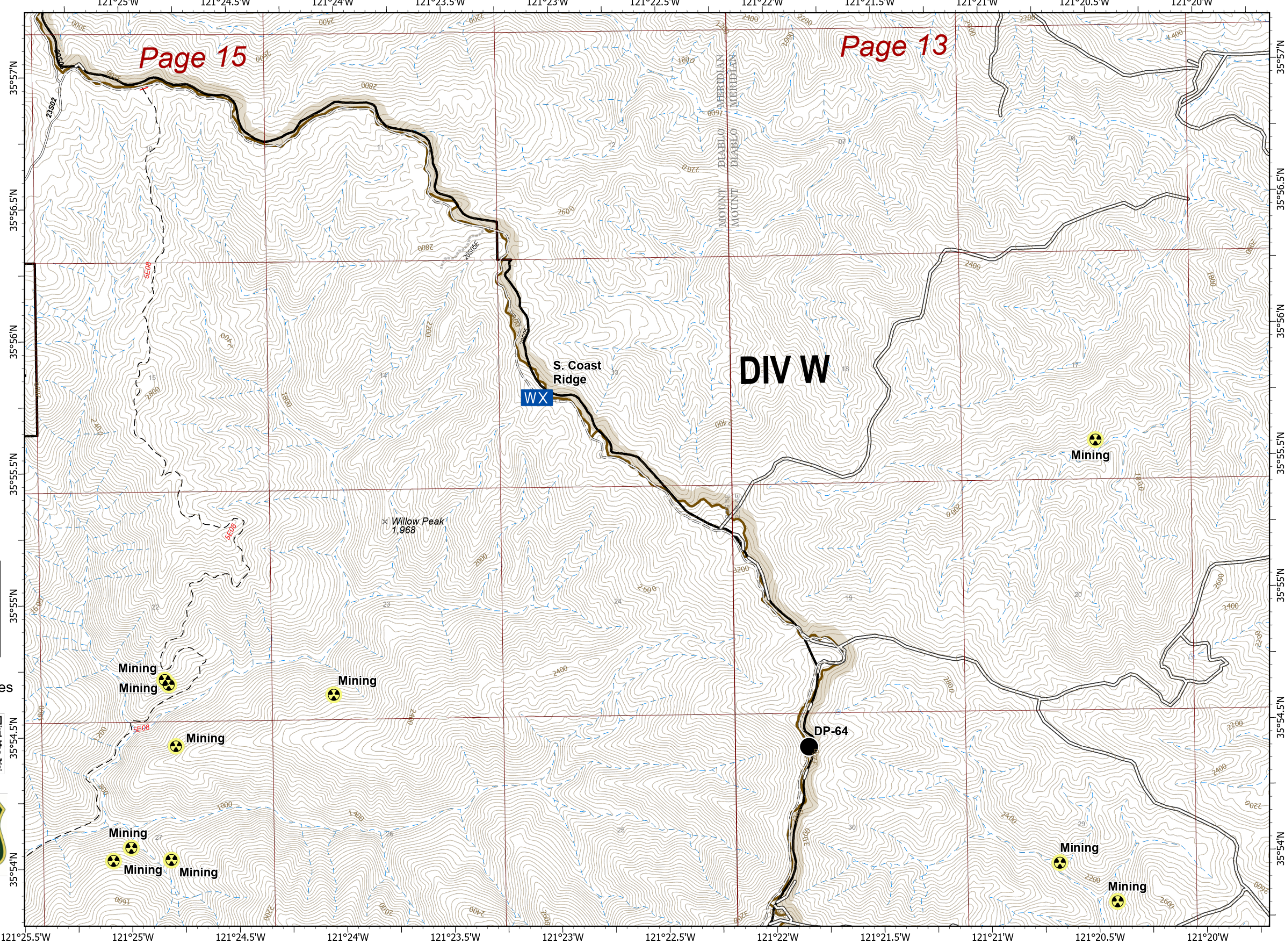
- Drop Point
- ☢ Hazard
- WX Mobile Weather Unit
- ▭ Fort Hunter Liggett



0 1/4 1/2 Miles

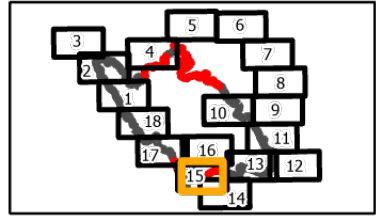


CAIIMT15 GISS
 9/27/2020 2110
 Acres from IR and field reports
 North American 1983 Datum.
 LatLong Grid



IAP
 DIV W, X
 Page 15 of 18
 Dolan Fire
 CA-LPF-002428
 9/28/2020
 128,418 acres at
 9/26/2020 0628 hrs

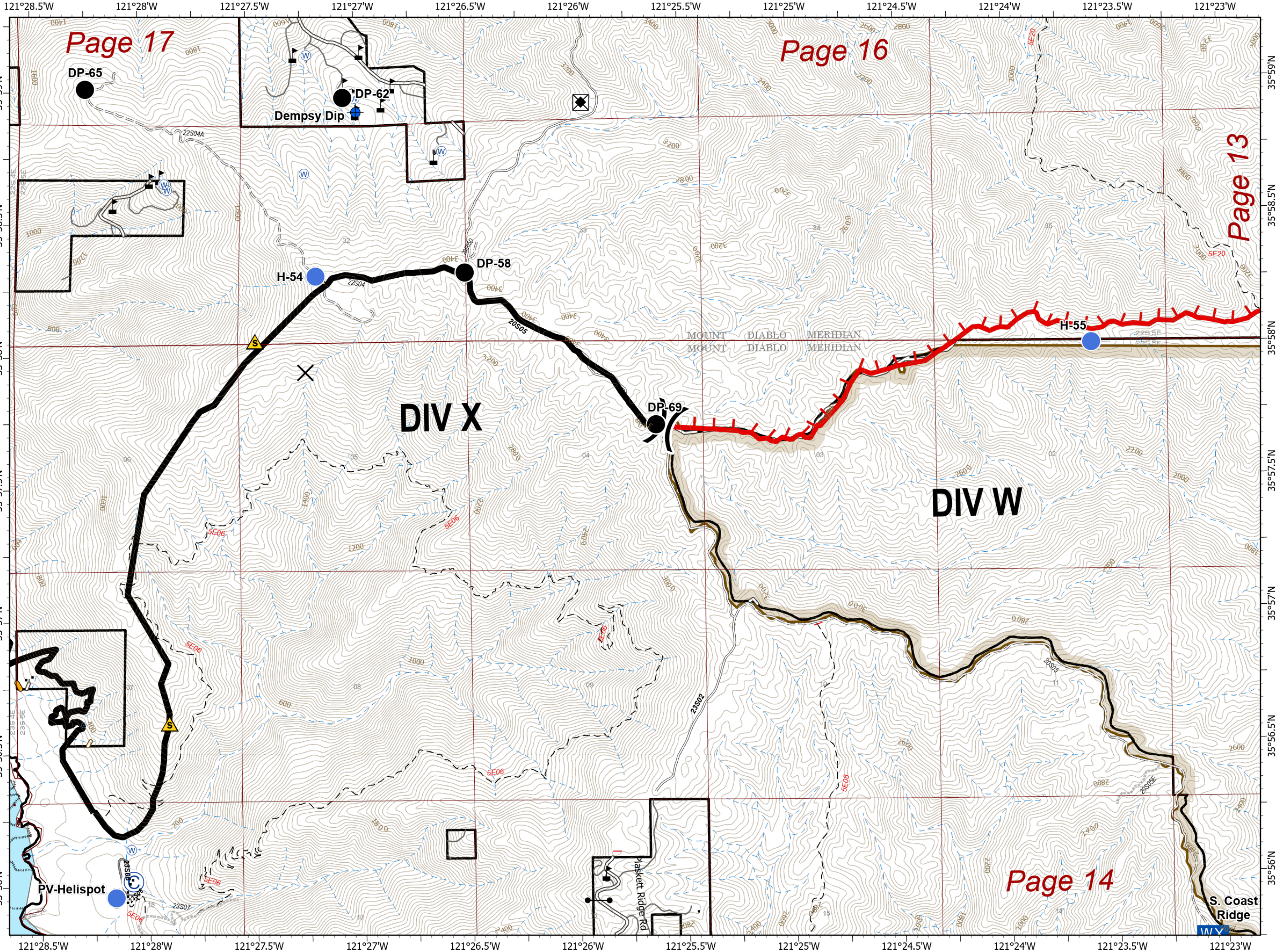
- Drop Point
- ⊙ Camp
- ✕ Closure
- ⊕ Dip Site
- Gate
- Helispot
- WX Mobile Weather Unit
- ✕ Road Repair
- ▲ Safety Zone
- ⊙ Water Source
- ▲ Value at Risk
-) Division Break
- Uncontrolled Fire Edge
- Contained Line
- Fort Hunter Liggett



0 1/4 1/2 Miles



CAIIMT15 GISS
 9/27/2020 2110
 Acres from IR and field reports
 North American 1983 Datum.
 LatLong Grid



Page 17

Page 16

Page 13

DIV X

DIV W

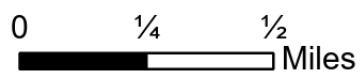
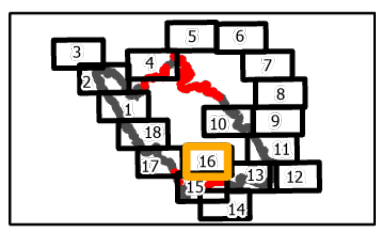
Page 14

S. Coast Ridge

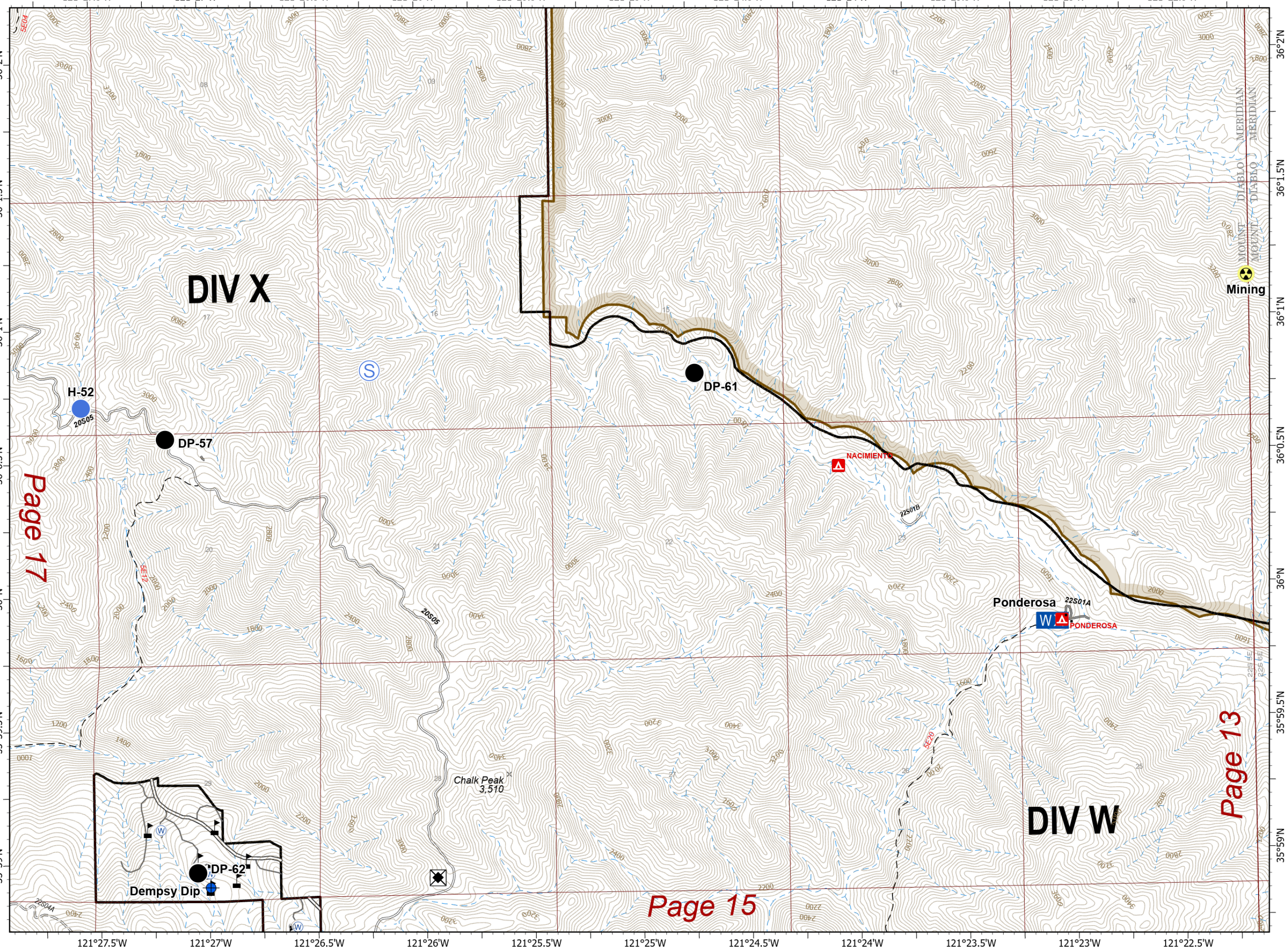
Baskett Ridge Rd

MOUNT DIABLO MERIDIAN

- Drop Point
- ⊕ Dip Site
- ☠ Hazard
- Helispot
- WX Mobile Weather Unit
- ✂ Road Repair
- ⊙ Staging Area
- ⊙ Water Source
- ⚠ Value at Risk
- ▭ Fort Hunter Liggett



CAIIMT15 GISS
 9/27/2020 2110
 Acres from IR and field reports
 North American 1983 Datum.
 LatLong Grid



Page 17

Page 13

Page 15

DIV X

DIV W

36°2'N
36°1.5'N
36°1'N
36°0.5'N
36°N
35°59.5'N
35°59'N

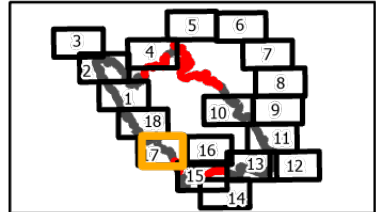
36°2'N
36°1.5'N
36°1'N
36°0.5'N
36°N
35°59.5'N
35°59'N

121°27.5'W 121°27'W 121°26.5'W 121°26'W 121°25.5'W 121°25'W 121°24.5'W 121°24'W 121°23.5'W 121°23'W 121°22.5'W

121°27.5'W 121°27'W 121°26.5'W 121°26'W 121°25.5'W 121°25'W 121°24.5'W 121°24'W 121°23.5'W 121°23'W 121°22.5'W

IAP
 DIV X, Y, Z
 Page 17 of 18
 Dolan Fire
 CA-LPF-002428
 9/28/2020
 128,418 acres at
 9/26/2020 0628 hrs

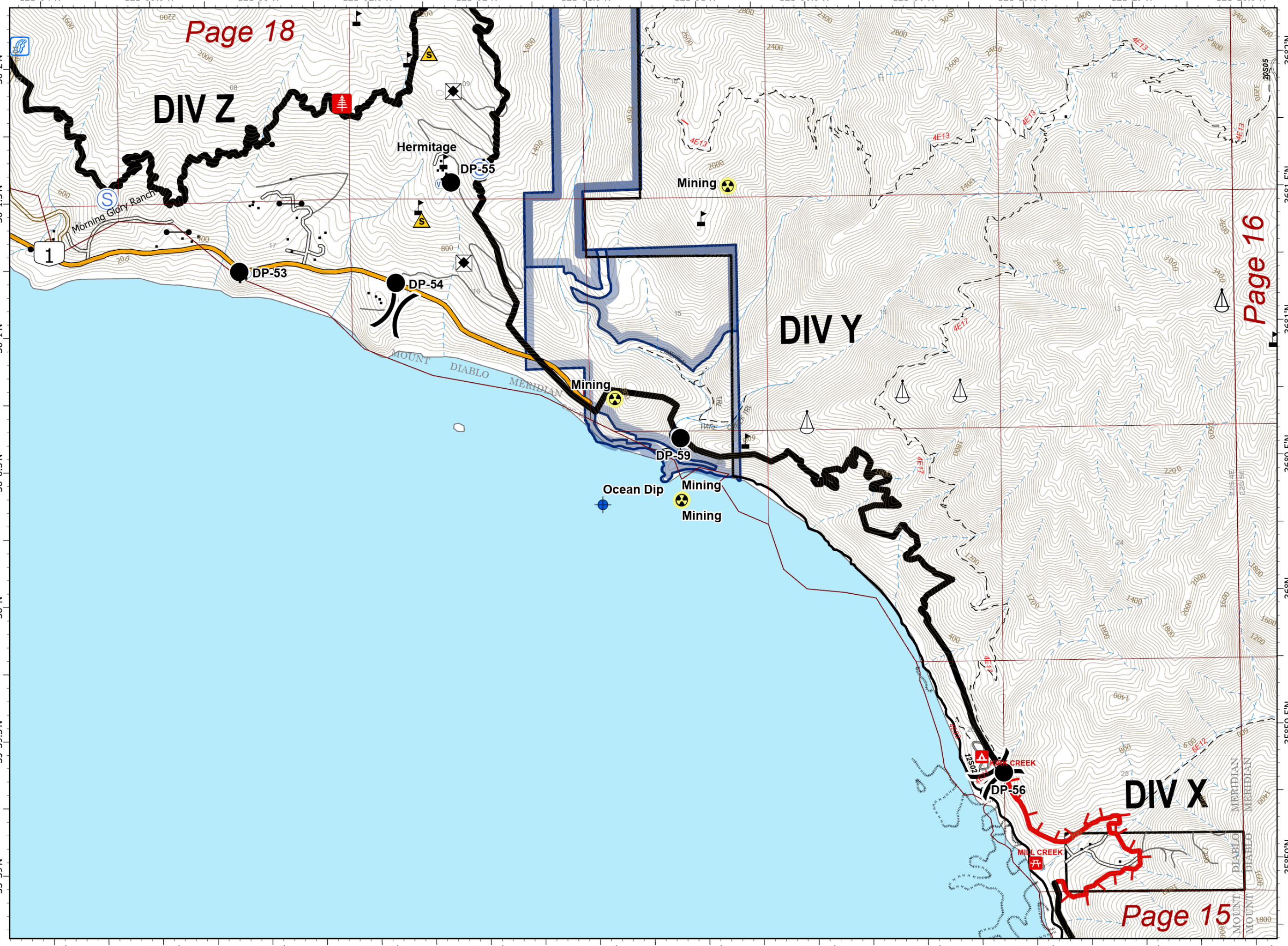
- Drop Point
- ⊕ Dip Site
- Gate
- ☠ Hazard
- 🌲 Hazard Tree
- ⚠ Road Repair
- ⚠ Safety Zone
- ⚠ Sling Site
- ⊙ Staging Area
- 🌊 Stream Crossing
- ⊙ Water Source
- ⊕ Water Development or Draft Site
- 🏠 Value at Risk
-) Division Break
- 🔥 Uncontrolled Fire Edge
- ▬ Contained Line
- ▭ State Park



0 1/4 1/2 Miles



CAIIMT15 GISS
 9/27/2020 2110
 Acres from IR and field reports
 North American 1983 Datum.
 LatLong Grid















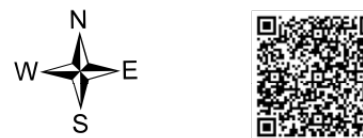
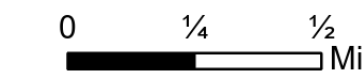
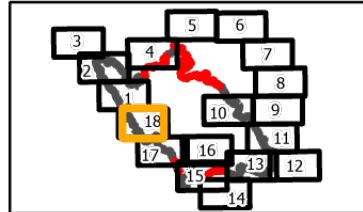
Page 18

Page 16

Page 15

IAP
DIV Z
Page 18 of 18
Dolan Fire
CA-LPF-002428
9/28/2020
 128,418 acres at
 9/26/2020 0628 hrs

-  Gate
-  Hazard
-  Hazard Tree
-  Helispot
-  Internet Access
-  Road Repair
-  Safety Zone
-  Staging Area
-  Stream Crossing
-  Value at Risk
-  Contained Line
-  State Park



CAIIMT15 GISS
 9/27/2020 2110
 Acres from IR and field reports
 North American 1983 Datum.
 LatLong Grid

