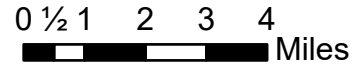


# IAP Index

Dolan Fire  
CA-LPF-002428  
9/28/2020

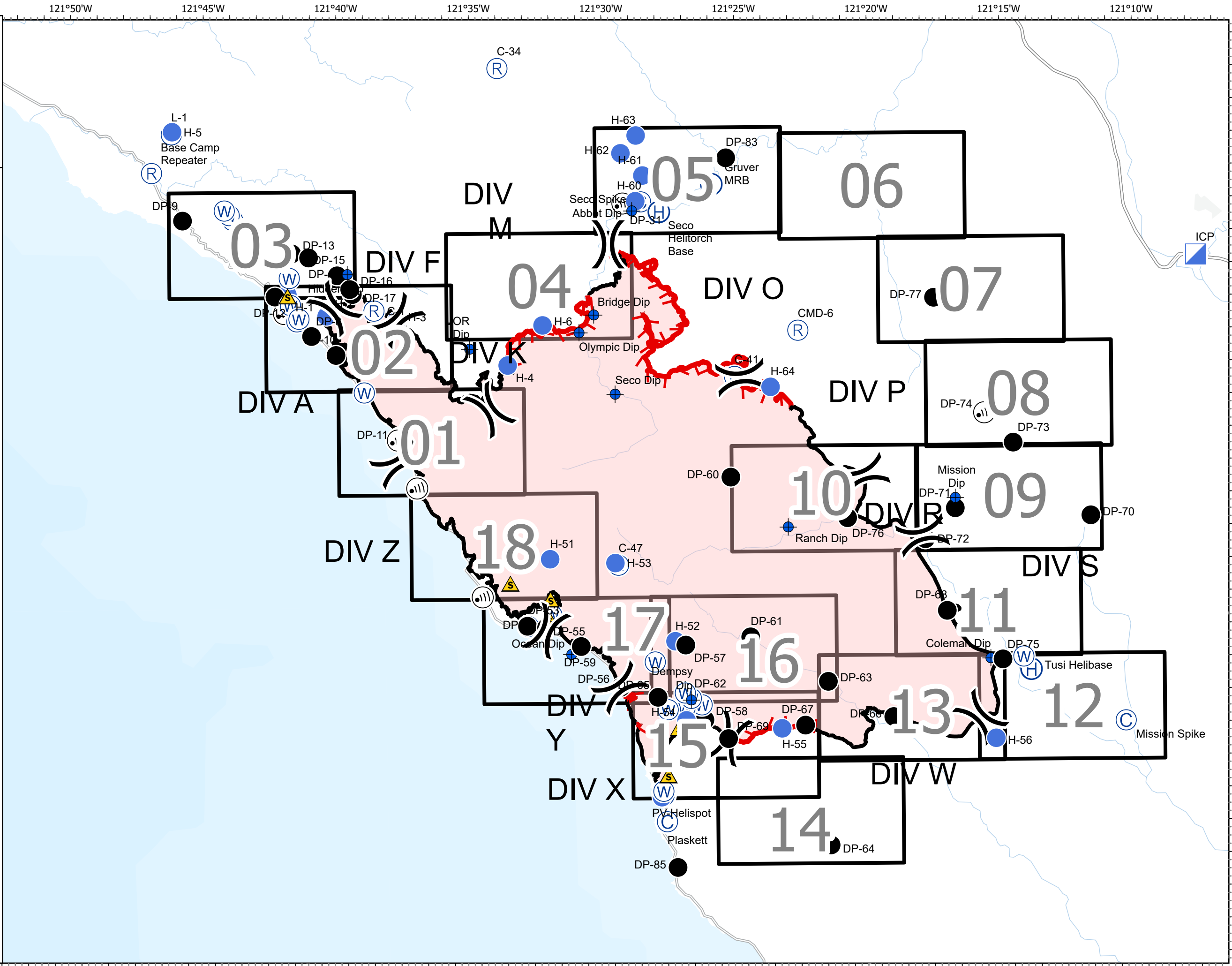
128,418 acres at 9/26/2020 0628 hrs



- © Camp
- Dip Site
- Drop Point
- ⊕ Helibase
- Helispot
- ▣ Incident Command Post
- Ⓜ Internet Access
- Ⓡ Repeater
- ⚠ Safety Zone
- Ⓜ Water Source
- ⌘ Division Break
- ▬ Uncontrolled Fire Edge
- ▬ Contained Line
- ▭ Wildfire Daily Fire Perimeter
- ▭ IAP Map Index
- Label Point



CAIIMT15 GISS  
9/27/2020 2120  
Acres from IR and field reports  
North American 1983 Datum.  
LatLong Grid







# IAP

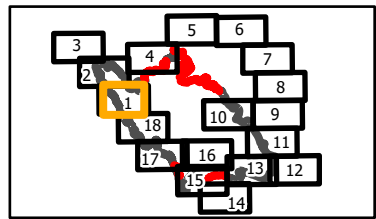
DIV Z, A, K, M  
Page 1 of 18

Dolan Fire  
CA-LPF-002428

9/28/2020

128,418 acres at  
9/26/2020 0628 hrs

- Drop Point
- ⊗ Fire Origin
- ☠ Hazard
- 📶 Internet Access
- 🌊 Water Source
- 🏠 Value at Risk
- ) Division Break
- ▬ Contained Line
- 🌿 Sensitive Natural Resources
- Sensitive Historical Resources
- ▭ State Park



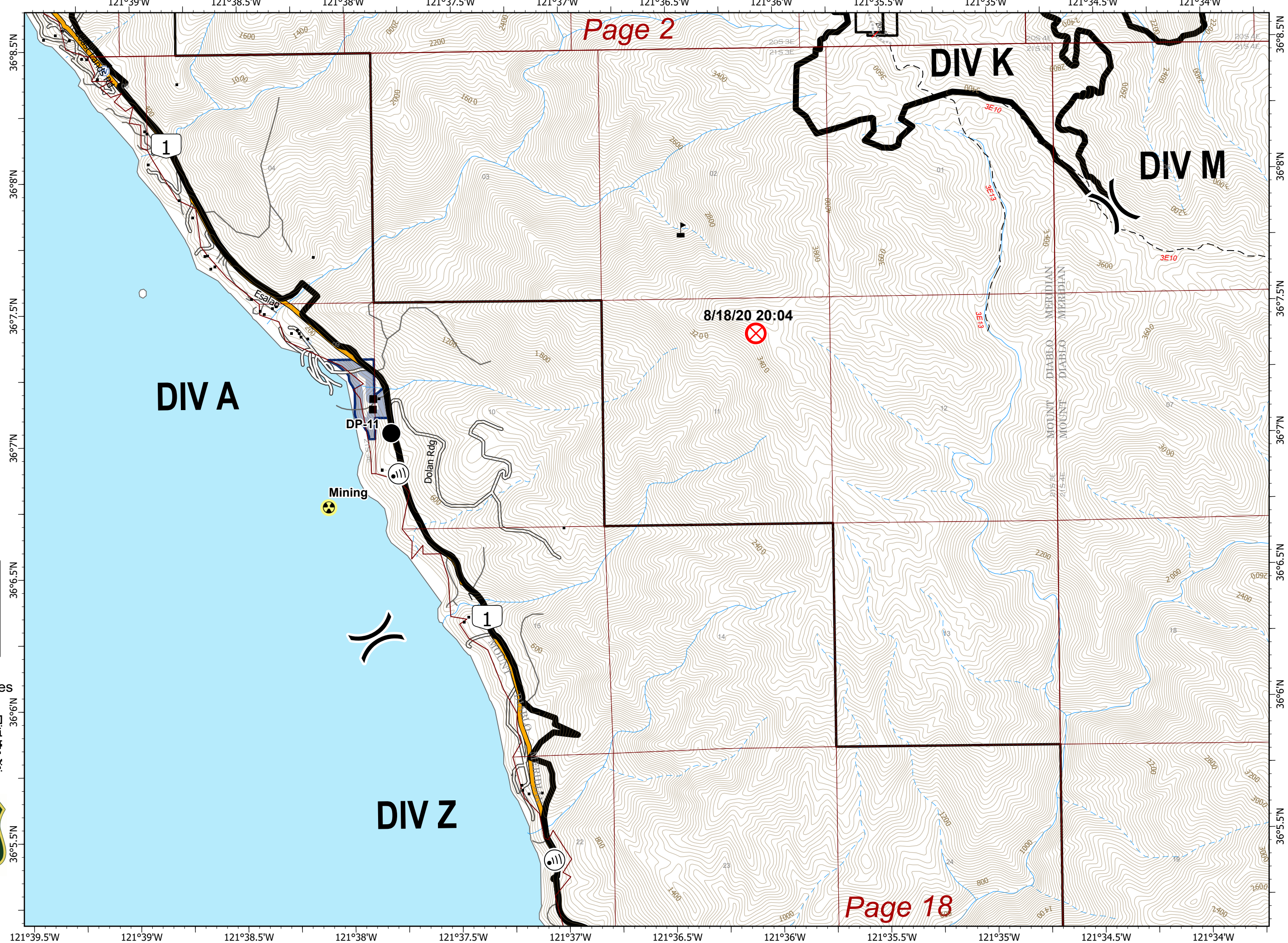
0 1/4 1/2 Miles



CAIIMT15 GISS  
9/27/2020 2111  
Acres from IR and field reports  
North American 1983 Datum.  
LatLong Grid

Page 2

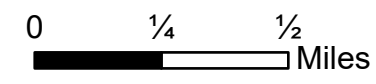
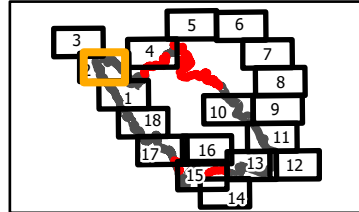
Page 18



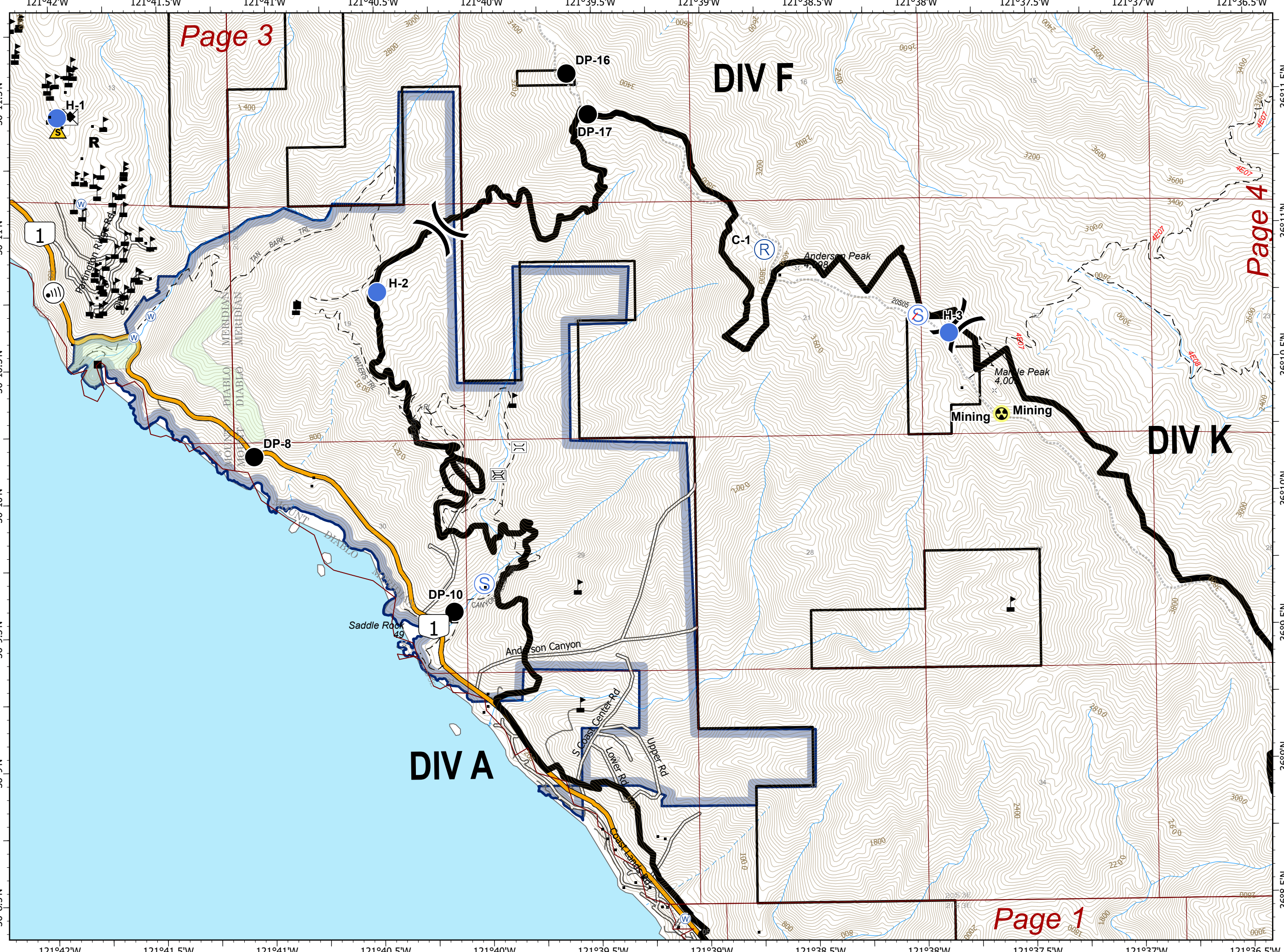


**IAP**  
 DIV A, F, K  
 Page 2 of 18  
 Dolan Fire  
 CA-LPF-002428  
 9/28/2020  
 128,418 acres at  
 9/26/2020 0628 hrs

- Bridge
- Drop Point
- Hazard
- Helispot
- Internet Access
- Landmark
- Repeater
- Resource Location
- Road Repair
- Safety Zone
- Staging Area
- Water Source
- Value at Risk
- Division Break
- Contained Line
- Sensitive Natural Resources
- Sensitive Historical Resources
- State Park



CAIIMT15 GISS  
 9/27/2020 2112  
 Acres from IR and field reports  
 North American 1983 Datum.  
 LatLong Grid

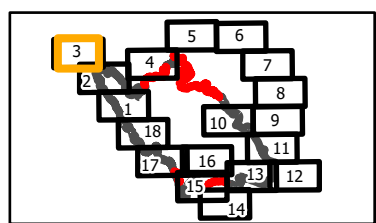


Page 1



**IAP**  
 DIV A, F  
 Page 3 of 18  
 Dolan Fire  
 CA-LPF-002428  
 9/28/2020  
 128,418 acres at  
 9/26/2020 0628 hrs

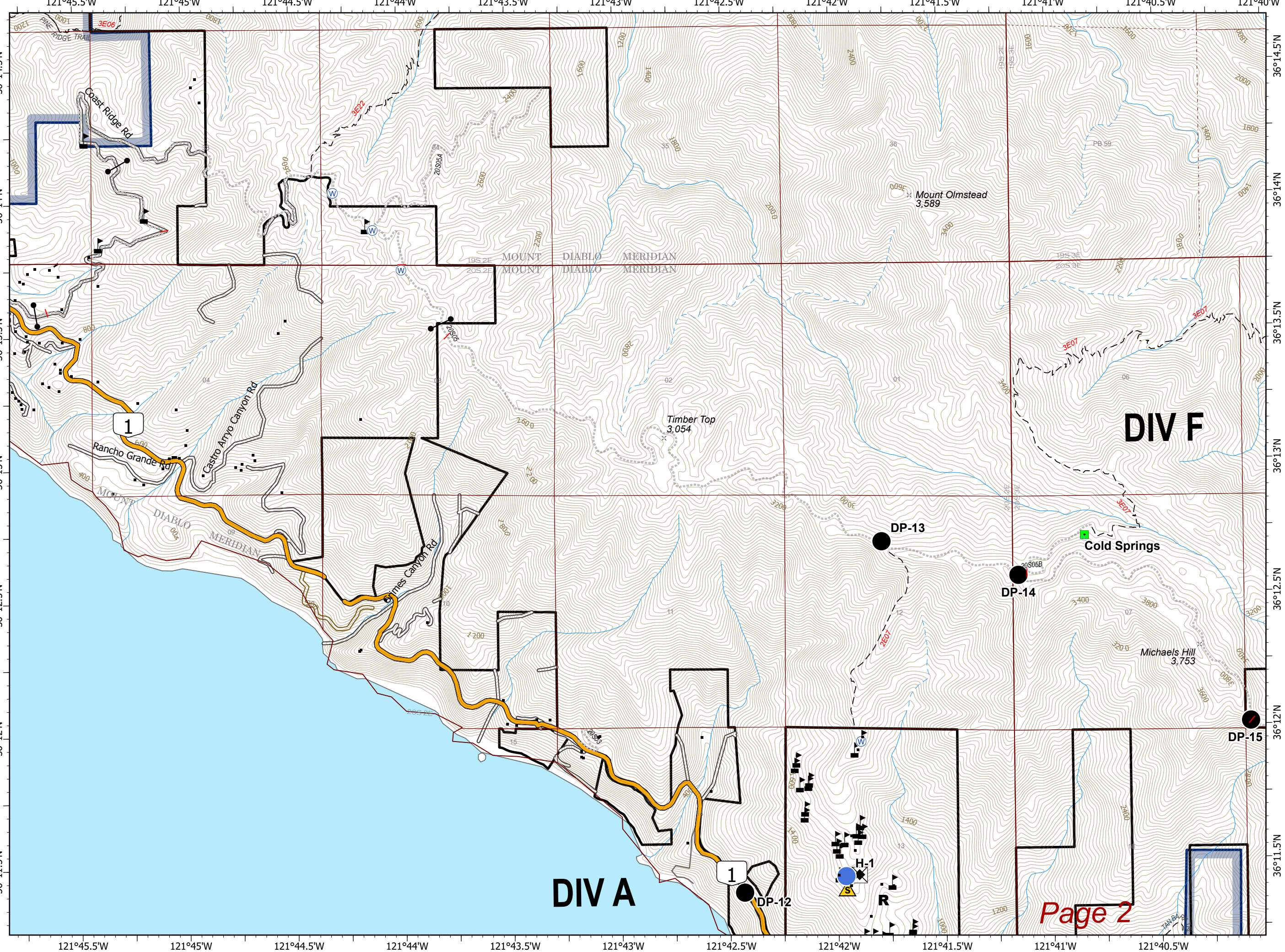
- Drop Point
- Gate
- Helisport
- Landmark
- R** Resource Location
- ⊠ Road Repair
- ▲ Safety Zone
- Ⓜ Water Source
- ▲ Value at Risk
- ▬ Contained Line
- ▭ State Park



0 1/4 1/2 Miles










CAIIMT15 GISS  
 9/27/2020 2112  
 Acres from IR and field reports  
 North American 1983 Datum.  
 LatLong Grid

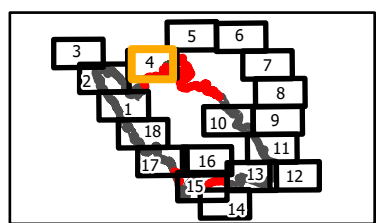


Page 2



**IAP**  
 DIV M  
 Page 4 of 18  
 Dolan Fire  
 CA-LPF-002428  
 9/28/2020  
 128,418 acres at  
 9/26/2020 0628 hrs

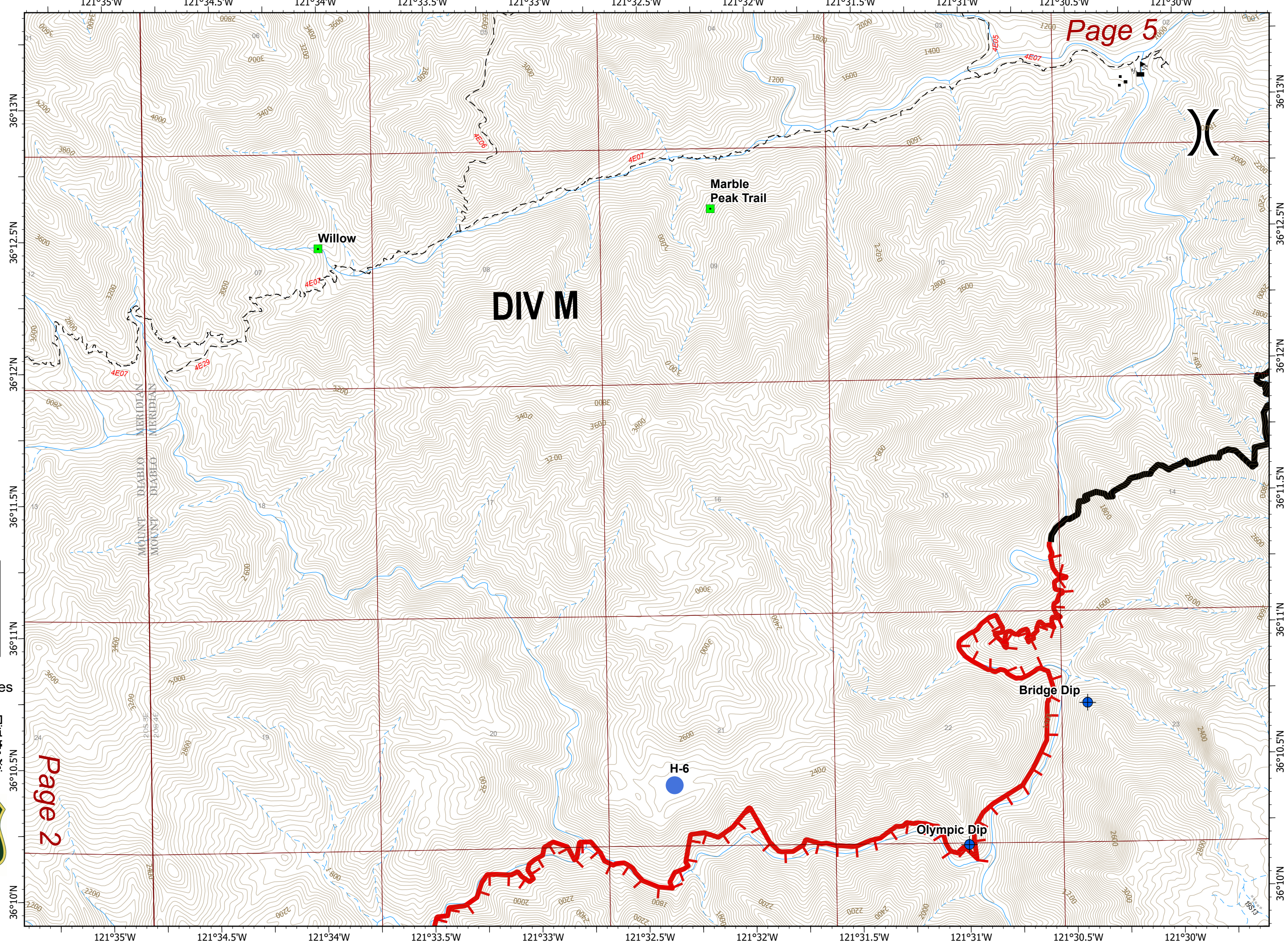
-  Dip Site
-  Helispot
-  Landmark
-  Value at Risk
-  Division Break
-  Uncontrolled Fire Edge
-  Contained Line



0 1/4 1/2 Miles



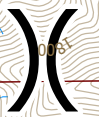
CAIMT15 GISS  
 9/27/2020 2112  
 Acres from IR and field reports  
 North American 1983 Datum.  
 LatLong Grid



Page 5

DIV M

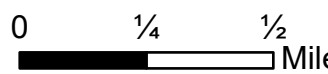
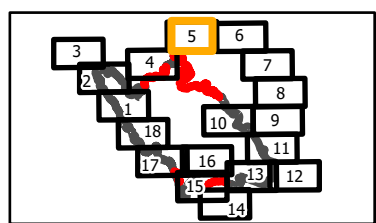
Page 2



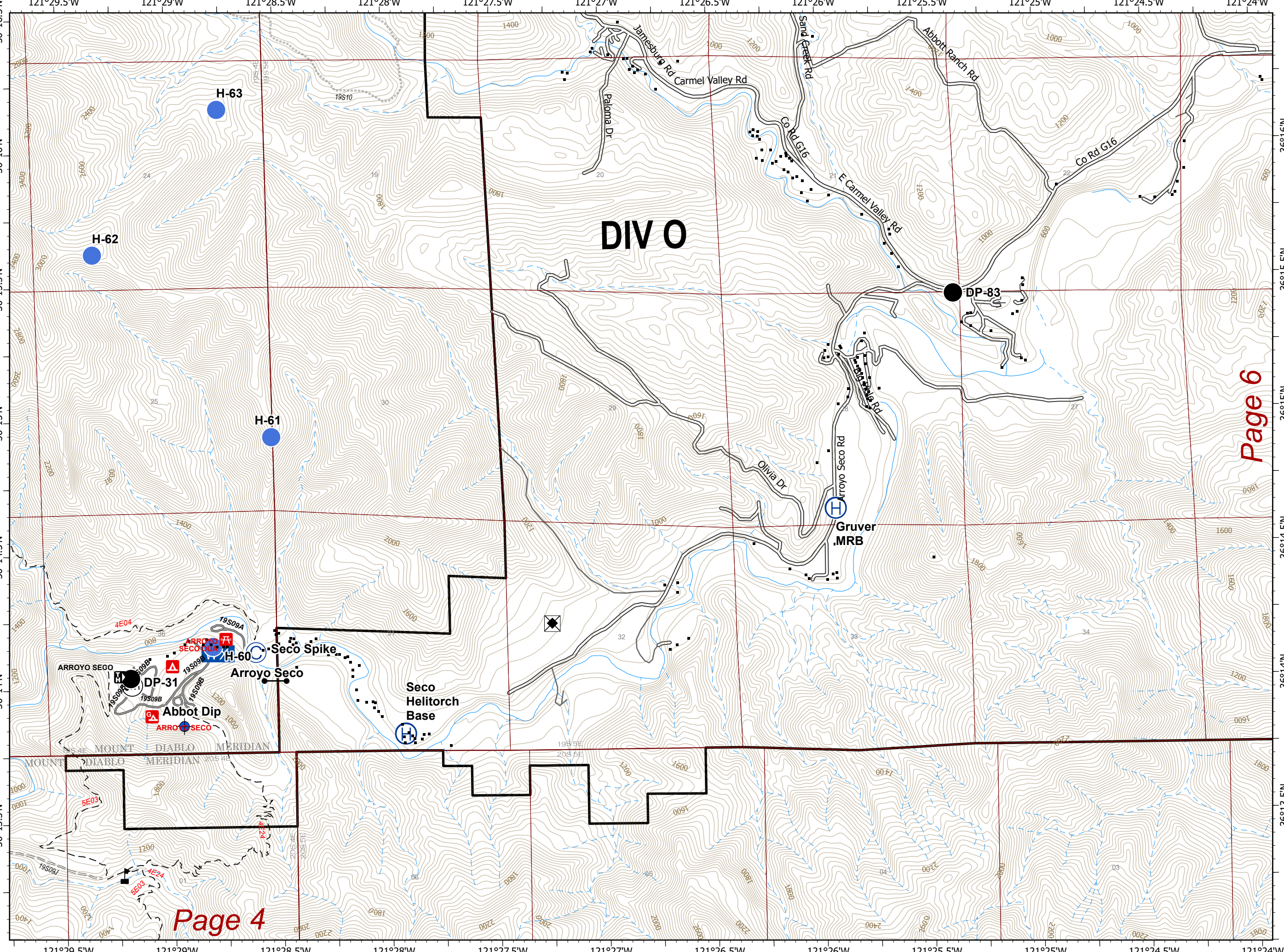


**IAP**  
 DIV O  
 Page 5 of 18  
 Dolan Fire  
 CA-LPF-002428  
 9/28/2020  
 128,418 acres at  
 9/26/2020 0628 hrs

- Drop Point
- ⊙ Camp
- ⊕ Dip Site
- Gate
- ☠ Hazard
- ⊕ Helibase
- Helispot
- ⊕ Internet Access
- WX Mobile Weather Unit
- ⊗ Road Repair
- 🚒 Value at Risk



CAIMT15 GISS  
 9/27/2020 2112  
 Acres from IR and field reports  
 North American 1983 Datum.  
 LatLong Grid



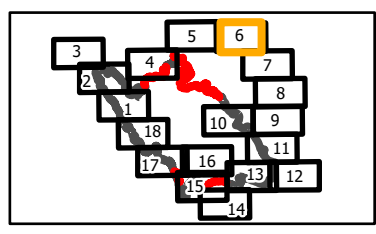
Page 6

Page 4



**IAP**  
 DIV O, P  
 Page 6 of 18  
 Dolan Fire  
 CA-LPF-002428  
 9/28/2020  
 128,418 acres at  
 9/26/2020 0628 hrs

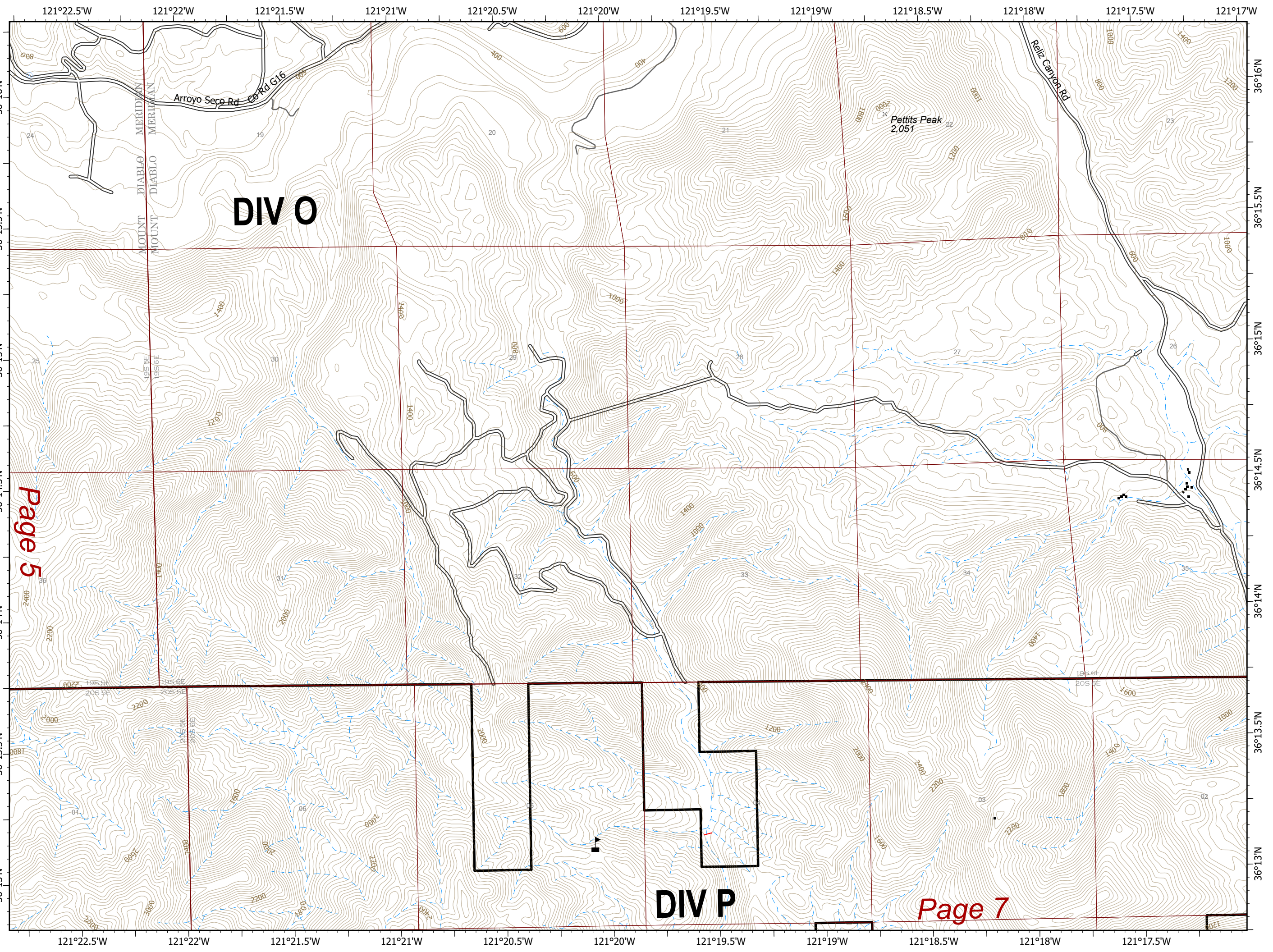
Value at Risk



0 1/4 1/2 Miles



CAIIMT15 GISS  
 9/27/2020 2112  
 Acres from IR and field reports  
 North American 1983 Datum.  
 LatLong Grid



Page 5

**DIV P**

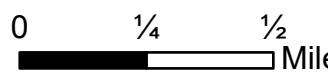
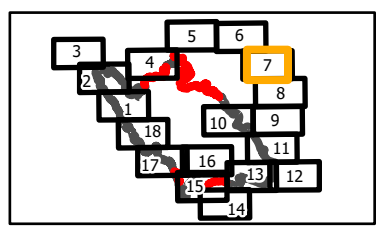
Page 7

Pettits Peak  
 2,051

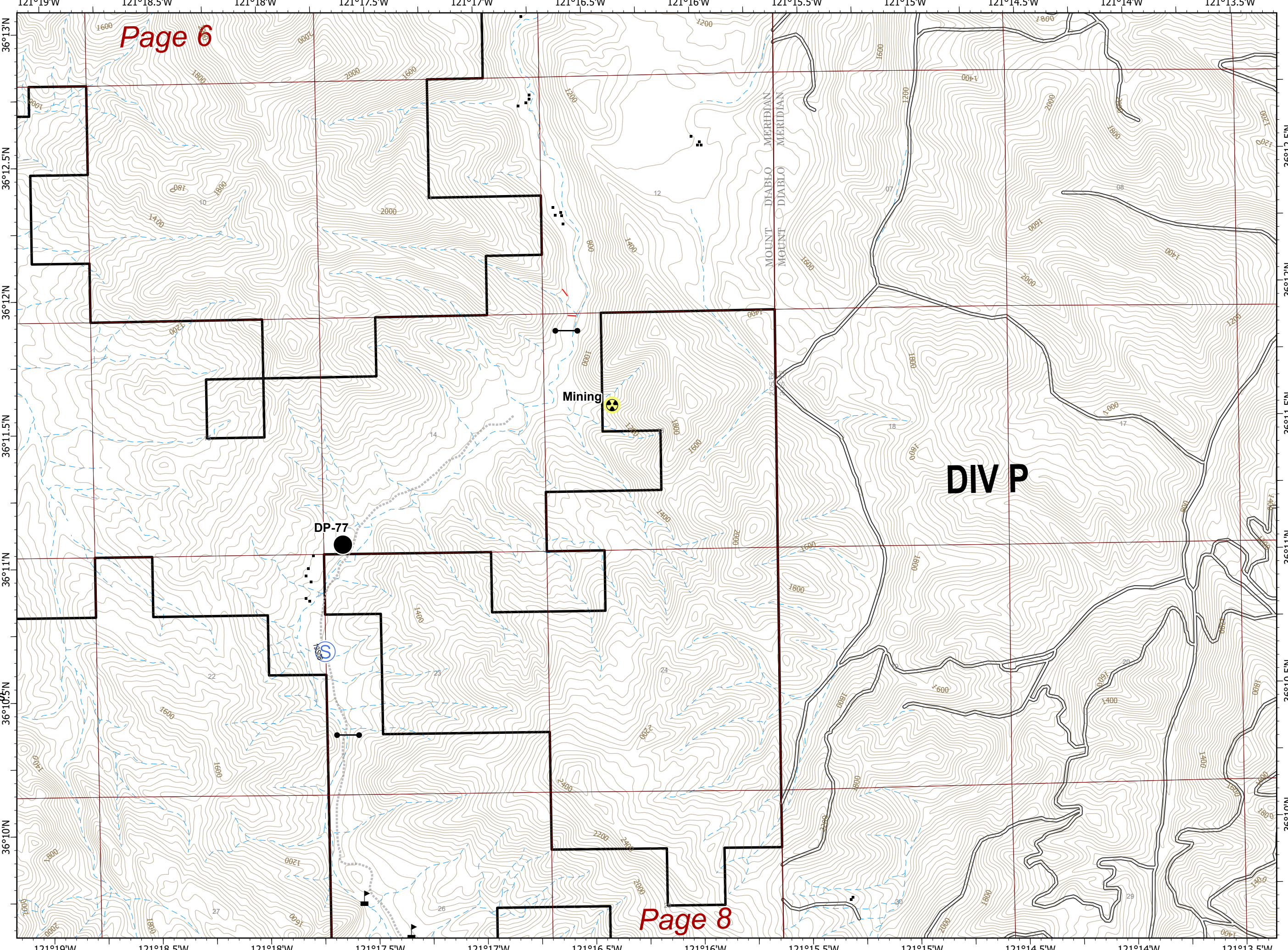


**IAP**  
 DIV P  
 Page 7 of 18  
 Dolan Fire  
 CA-LPF-002428  
 9/28/2020  
 128,418 acres at  
 9/26/2020 0628 hrs

- Drop Point
- Gate
- ☠ Hazard
- Ⓢ Staging Area
- ▬ Value at Risk



CAIMT15 GISS  
 9/27/2020 2112  
 Acres from IR and field reports  
 North American 1983 Datum.  
 LatLong Grid



Page 6

DIV P

Mining

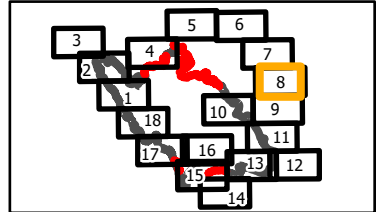
DP-77

Page 8



**IAP**  
 DIV P, R  
 Page 8 of 18  
 Dolan Fire  
 CA-LPF-002428  
 9/28/2020  
 128,418 acres at  
 9/26/2020 0628 hrs

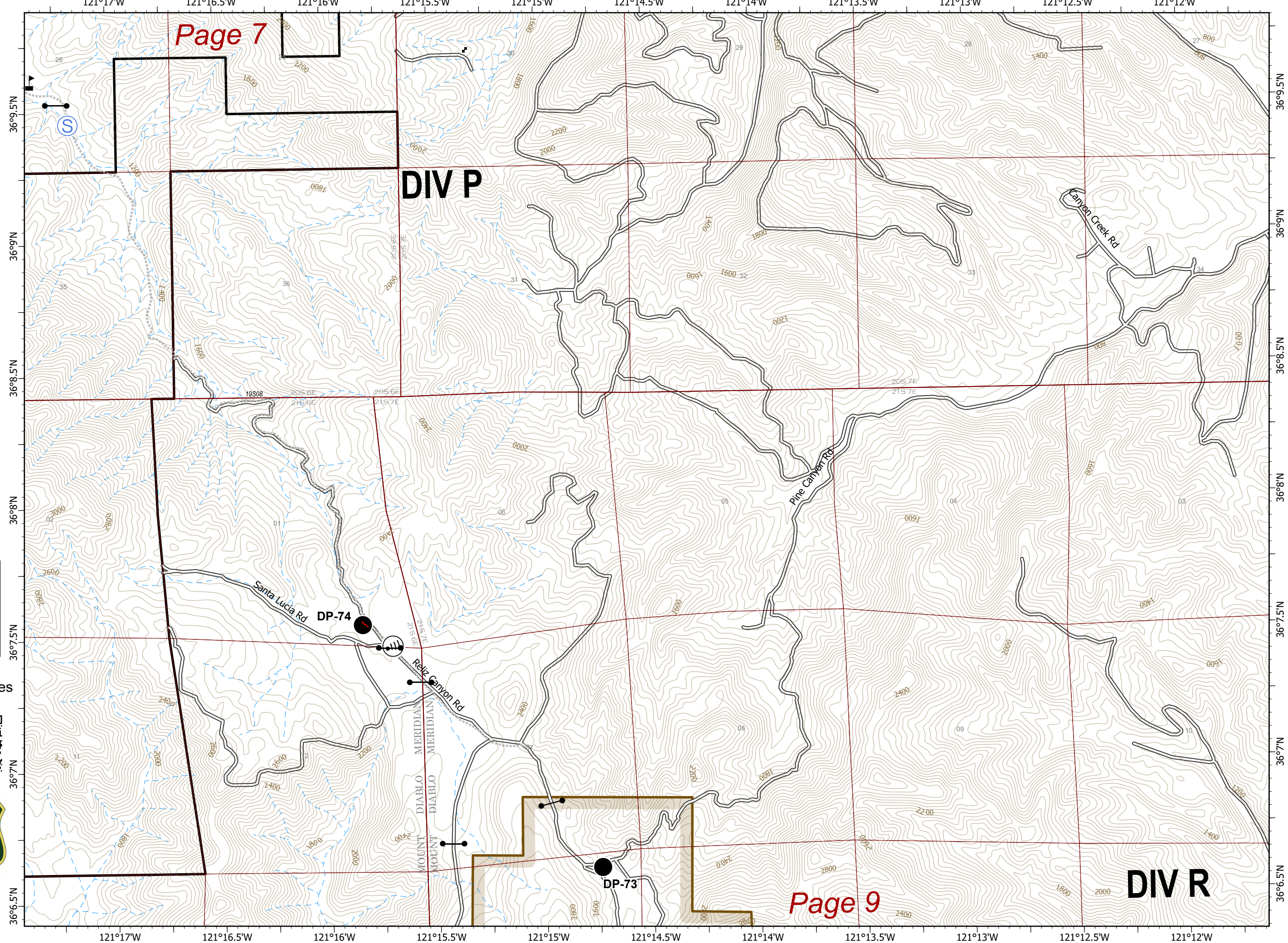
- Drop Point
- Gate
- Ⓜ Internet Access
- Ⓢ Staging Area
- 🏠 Value at Risk
- ▭ Fort Hunter Liggett



0 1/4 1/2 Miles



CAIMT15 GISS  
 9/27/2020 2112  
 Acres from IR and field reports  
 North American 1983 Datum.  
 LatLong Grid



Page 7

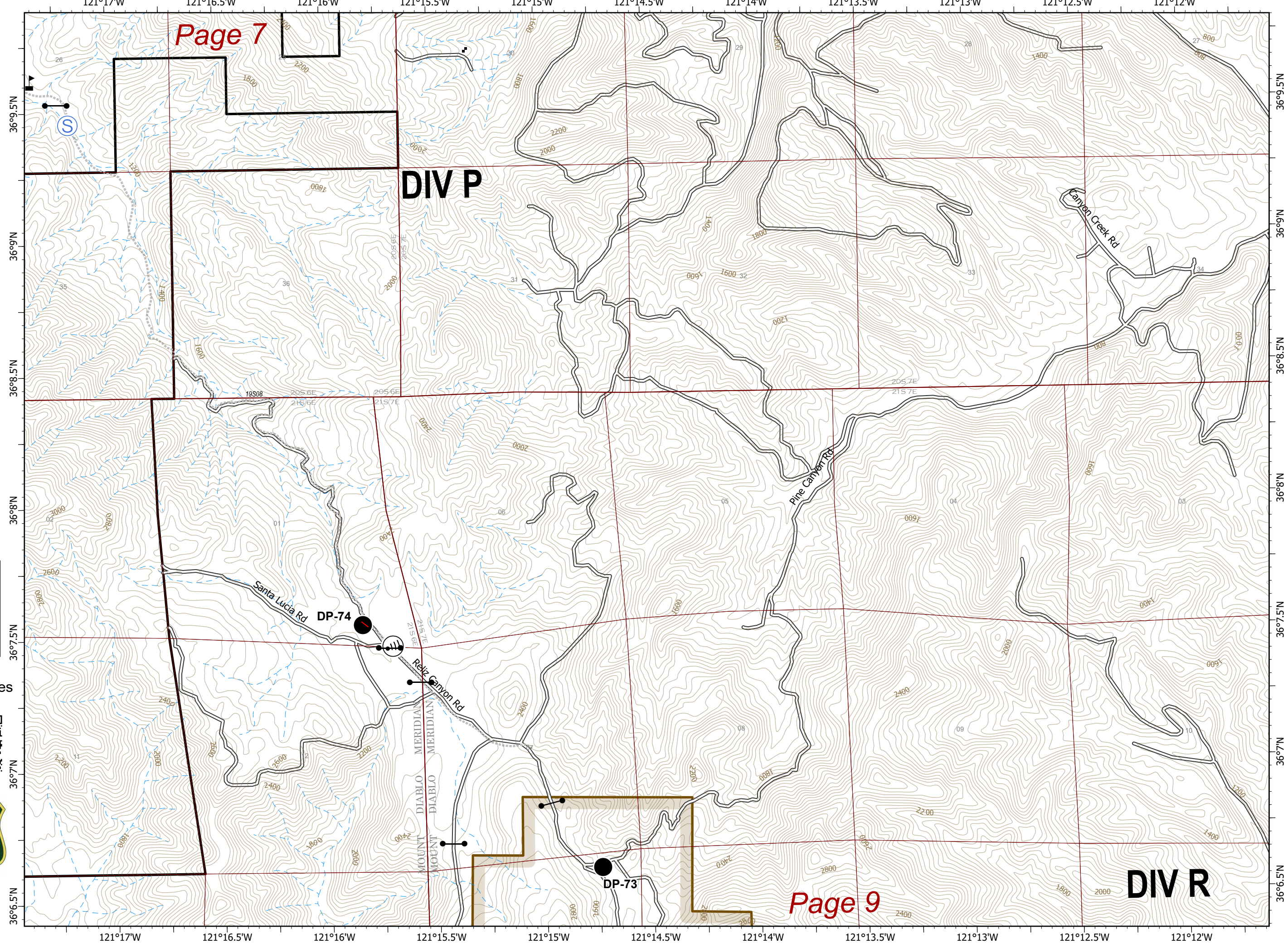
DIV P

DIV R

Page 9







DP-74

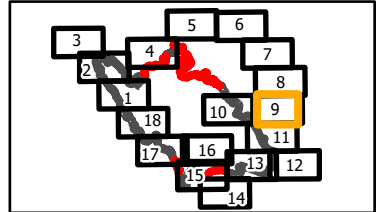
DP-73





**IAP**  
 DIV R, S  
 Page 9 of 18  
 Dolan Fire  
 CA-LPF-002428  
 9/28/2020  
 128,418 acres at  
 9/26/2020 0628 hrs

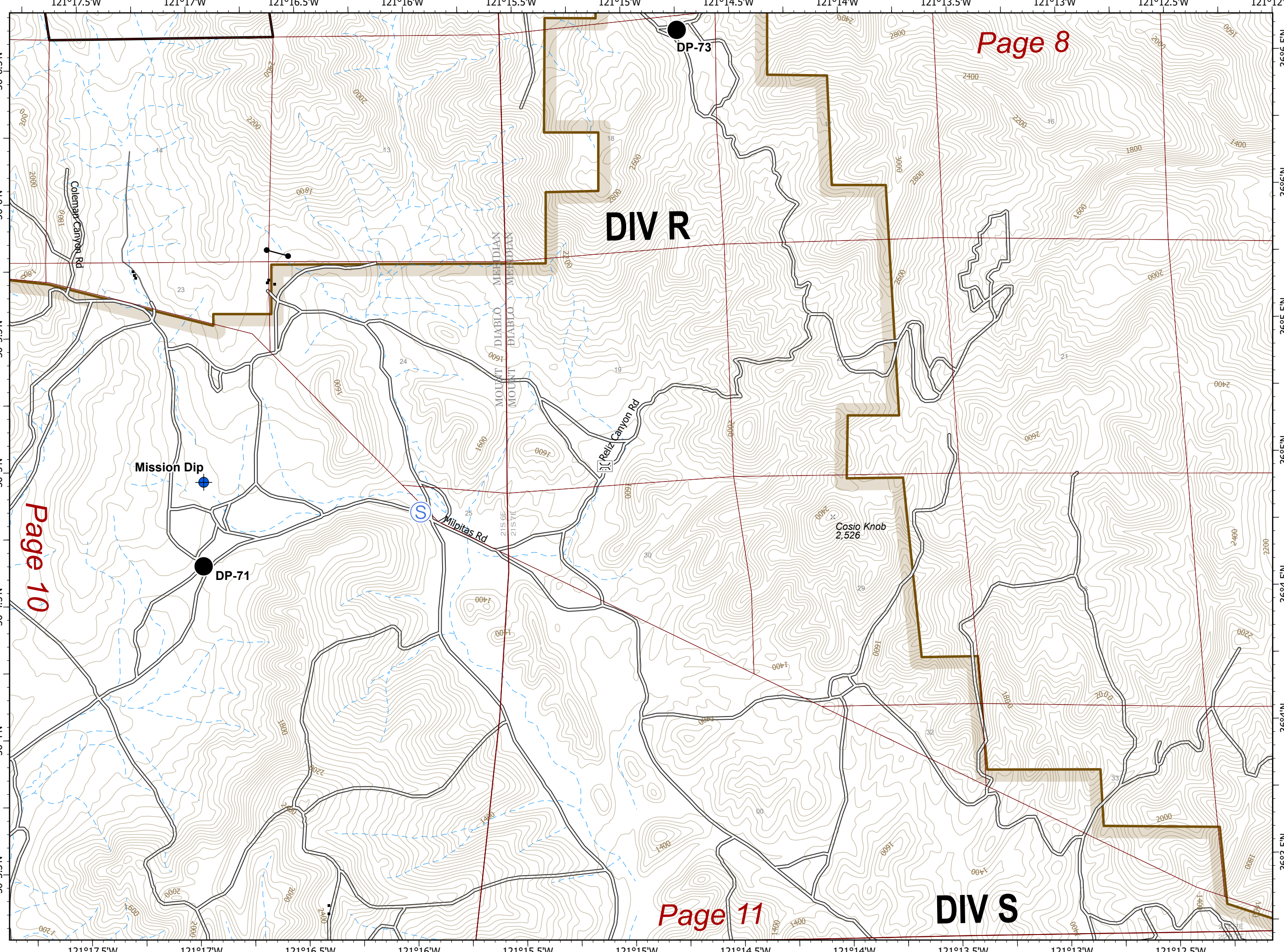
-  Bridge
-  Drop Point
-  Dip Site
-  Gate
-  Staging Area
-  Fort Hunter Liggett



0 1/4 1/2 Miles



CAIMT15 GISS  
 9/27/2020 2112  
 Acres from IR and field reports  
 North American 1983 Datum.  
 LatLong Grid



Page 8

DIV R

Page 10

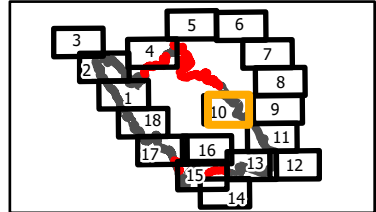
Page 11

DIV S



**IAP**  
**DIV R**  
 Page 10 of 18  
 Dolan Fire  
 CA-LPF-002428  
 9/28/2020  
 128,418 acres at  
 9/26/2020 0628 hrs

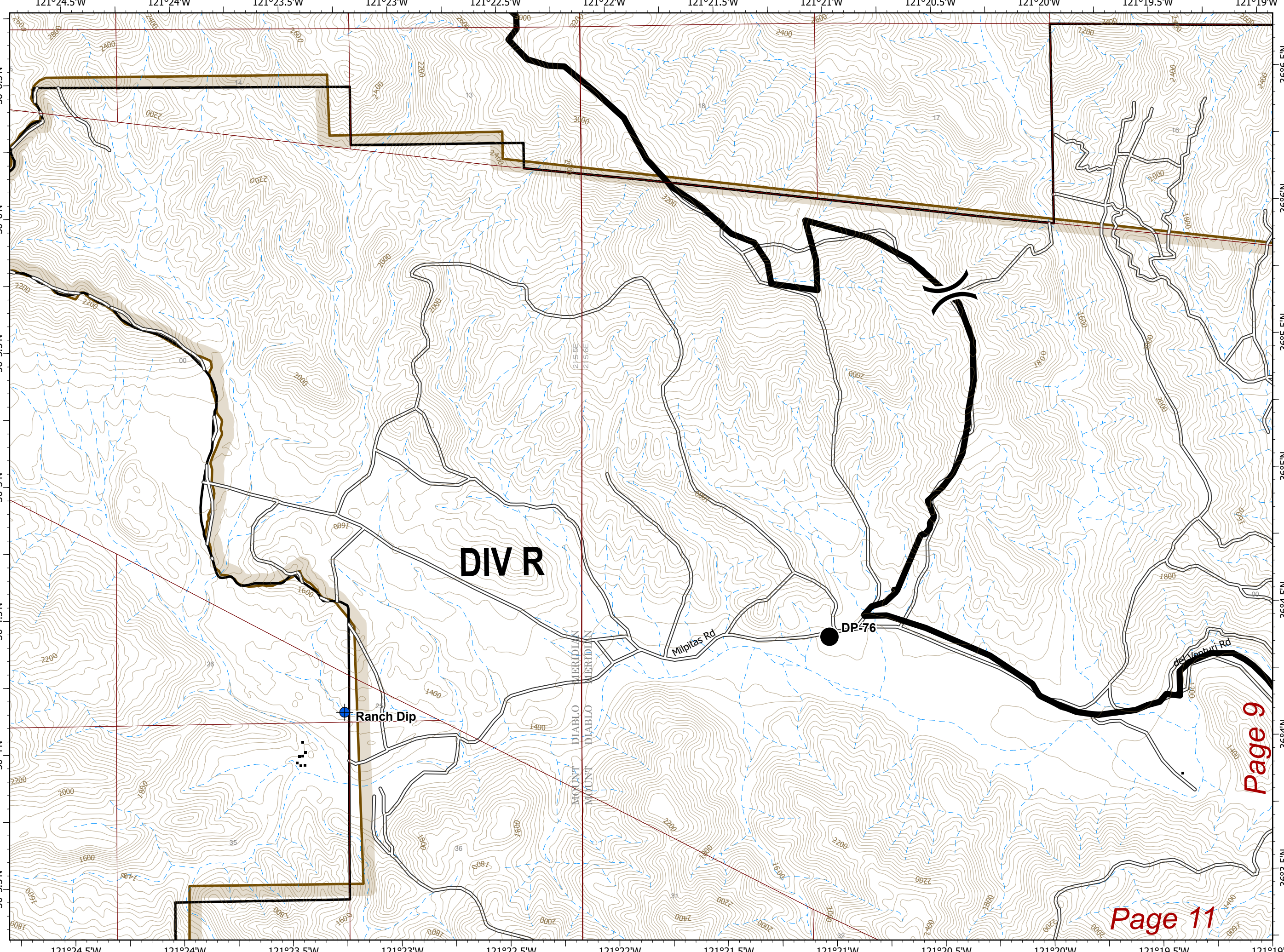
- Drop Point
- ⊕ Dip Site
- ) Division Break
- ▬ Contained Line
- ▭ Fort Hunter Liggett



0 1/4 1/2 Miles



CAIIMT15 GISS  
 9/27/2020 2112  
 Acres from IR and field reports  
 North American 1983 Datum.  
 LatLong Grid



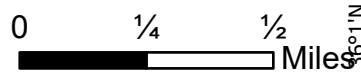
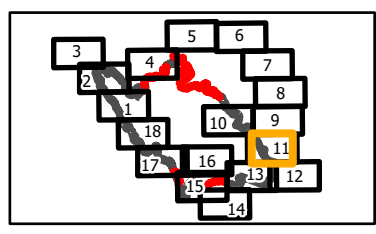
Page 9

Page 11

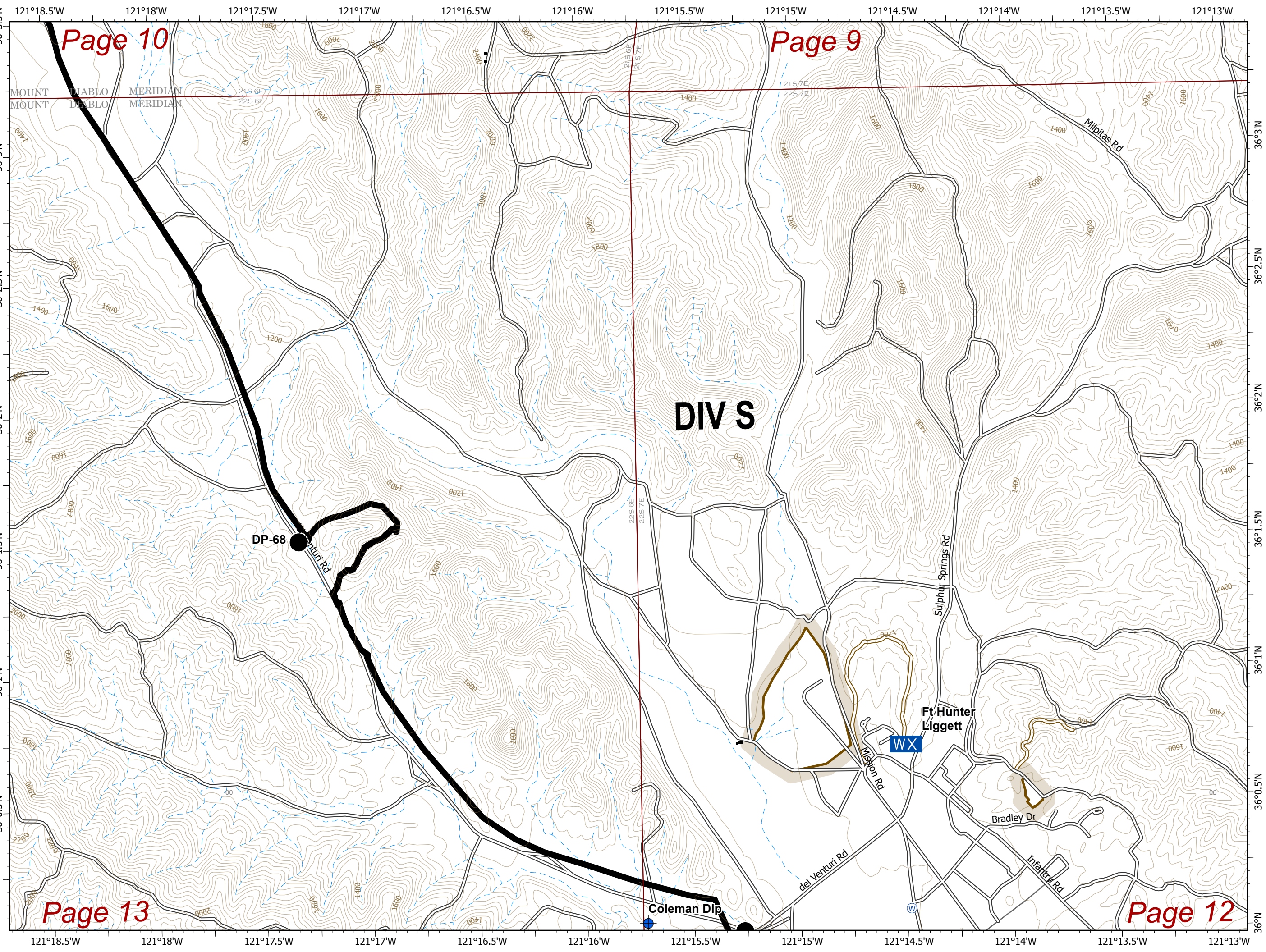


**IAP**  
**DIV S**  
**Page 11 of 18**  
**Dolan Fire**  
**CA-LPF-002428**  
**9/28/2020**  
 128,418 acres at  
 9/26/2020 0628 hrs

- Drop Point
- ⊕ Dip Site
- WX Mobile Weather Unit
- ⊕ Water Source
- ▬ Contained Line
- ▭ Fort Hunter Liggett



CAIIMT15 GISS  
 9/27/2020 2112  
 Acres from IR and field reports  
 North American 1983 Datum.  
 LatLong Grid



Page 10

Page 9

**DIV S**

Page 13

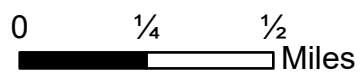
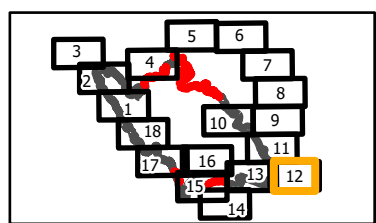
Page 12

Coleman Dip

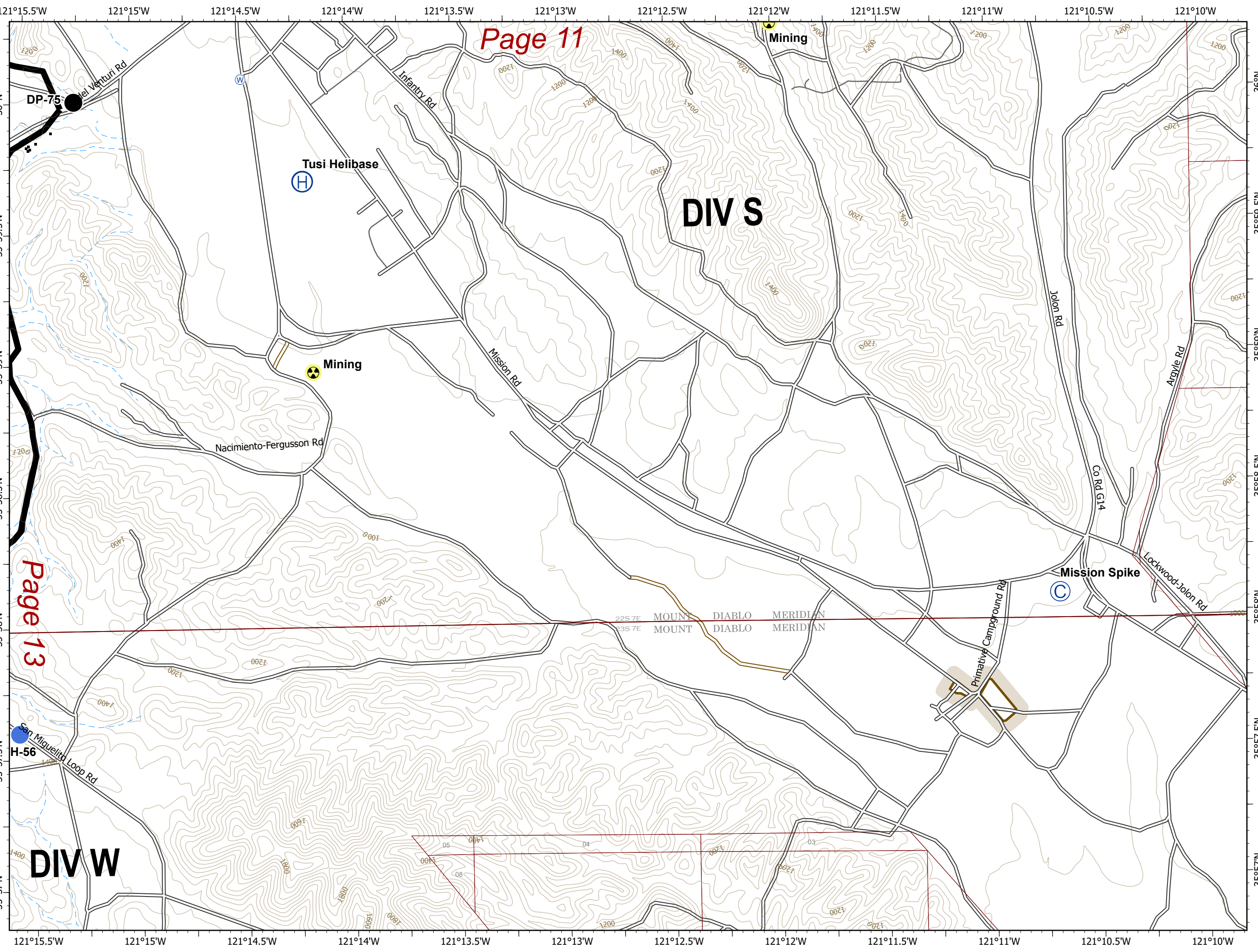


**IAP**  
 DIV S, W  
 Page 12 of 18  
 Dolan Fire  
 CA-LPF-002428  
 9/28/2020  
 128,418 acres at  
 9/26/2020 0628 hrs

- Drop Point
- ⊙ Camp
- ☢ Hazard
- ⊕ Helibase
- Helispot
- ⊕ Water Source
- ▬ Contained Line
- ▭ Fort Hunter Liggett



CAIIMT15 GISS  
 9/27/2020 2112  
 Acres from IR and field reports  
 North American 1983 Datum.  
 LatLong Grid



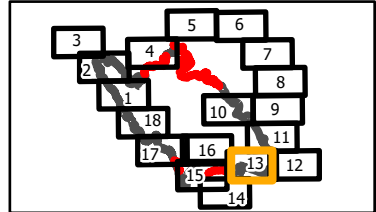
Page 11

Page 13



**IAP**  
 DIV S,W  
 Page 13 of 18  
 Dolan Fire  
 CA-LPF-002428  
 9/28/2020  
 128,418 acres at  
 9/26/2020 0628 hrs

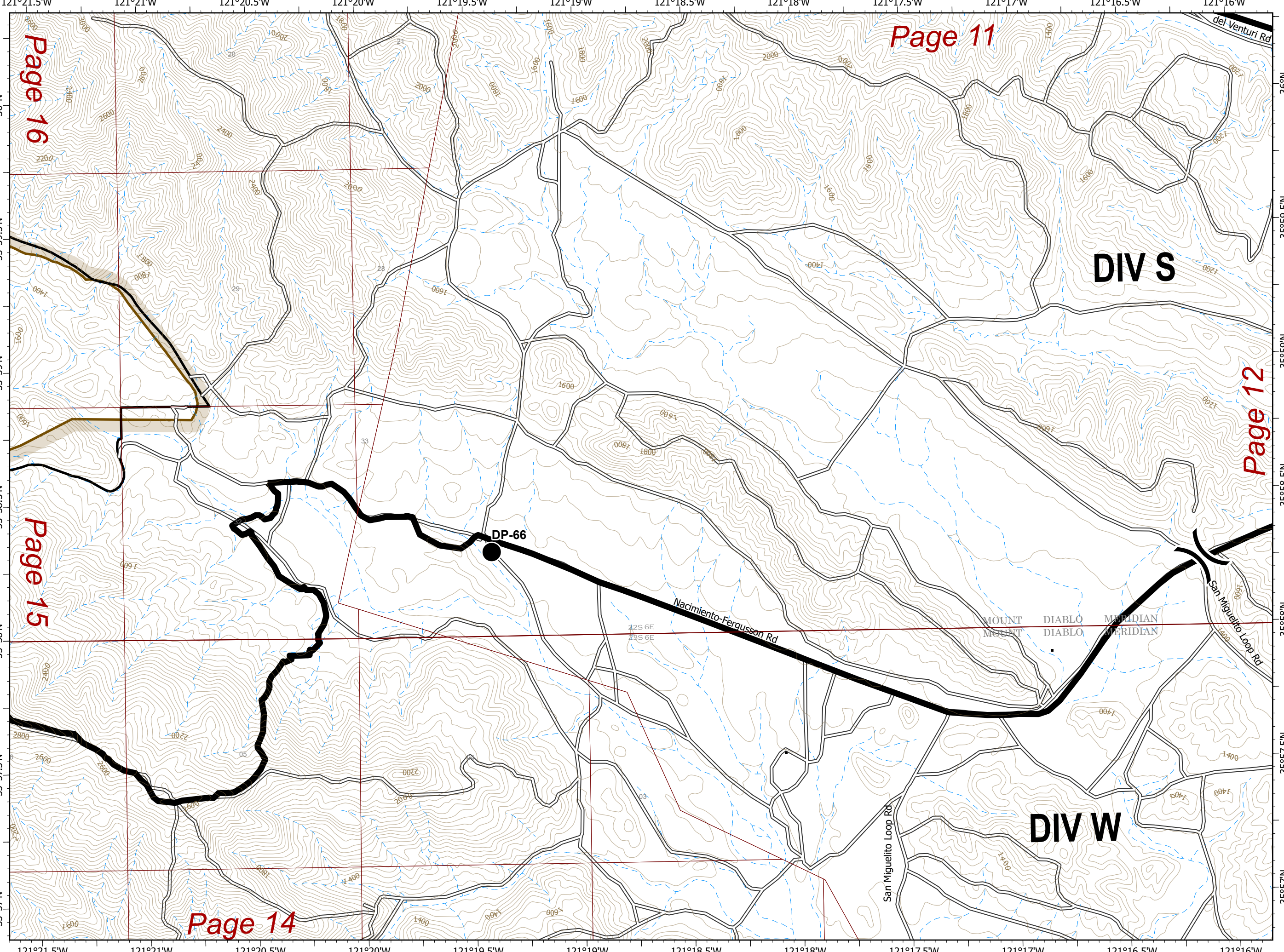
- Drop Point
- ⊕ Dip Site
- ) Division Break
- ▬ Contained Line
- ▭ Fort Hunter Liggett



0 1/4 1/2 Miles



CAIMT15 GISS  
 9/27/2020 2112  
 Acres from IR and field reports  
 North American 1983 Datum.  
 LatLong Grid



Page 11

Page 16

Page 15

Page 12

Page 14





**DIV S**

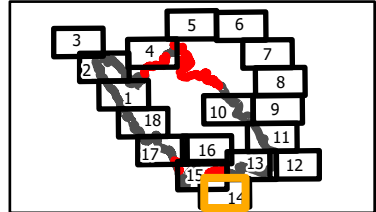
**DIV W**

MOUNT DIABLO MERIDIAN



**IAP**  
 DIV W  
 Page 14 of 18  
 Dolan Fire  
 CA-LPF-002428  
 9/28/2020  
 128,418 acres at  
 9/26/2020 0628 hrs

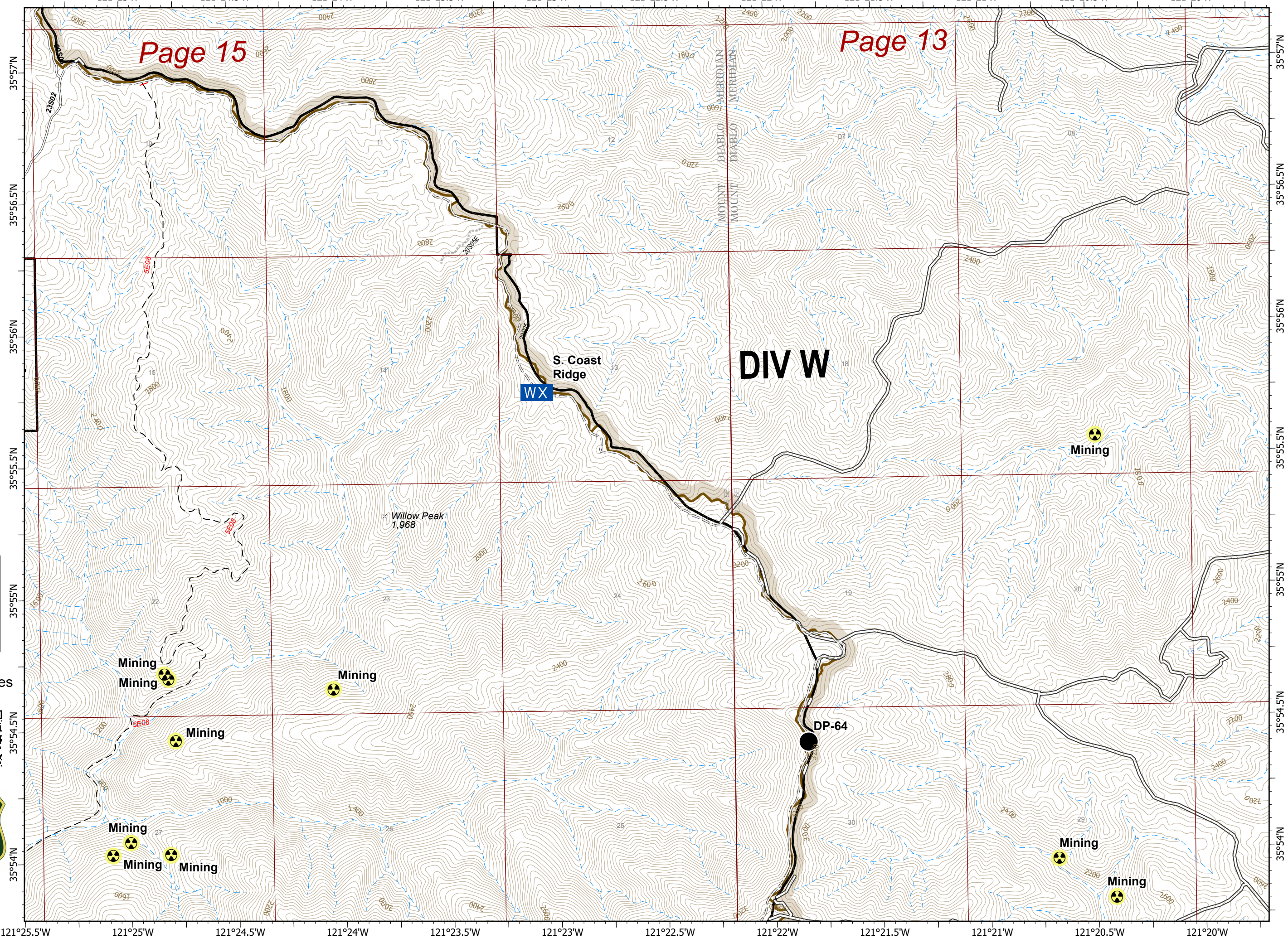
-  Drop Point
-  Hazard
-  Mobile Weather Unit
-  Fort Hunter Liggett



0 1/4 1/2 Miles



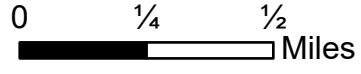
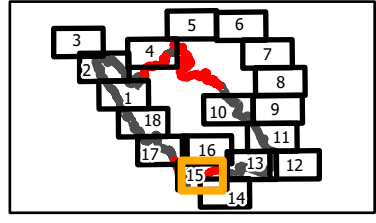
CAIMT15 GISS  
 9/27/2020 2112  
 Acres from IR and field reports  
 North American 1983 Datum.  
 LatLong Grid



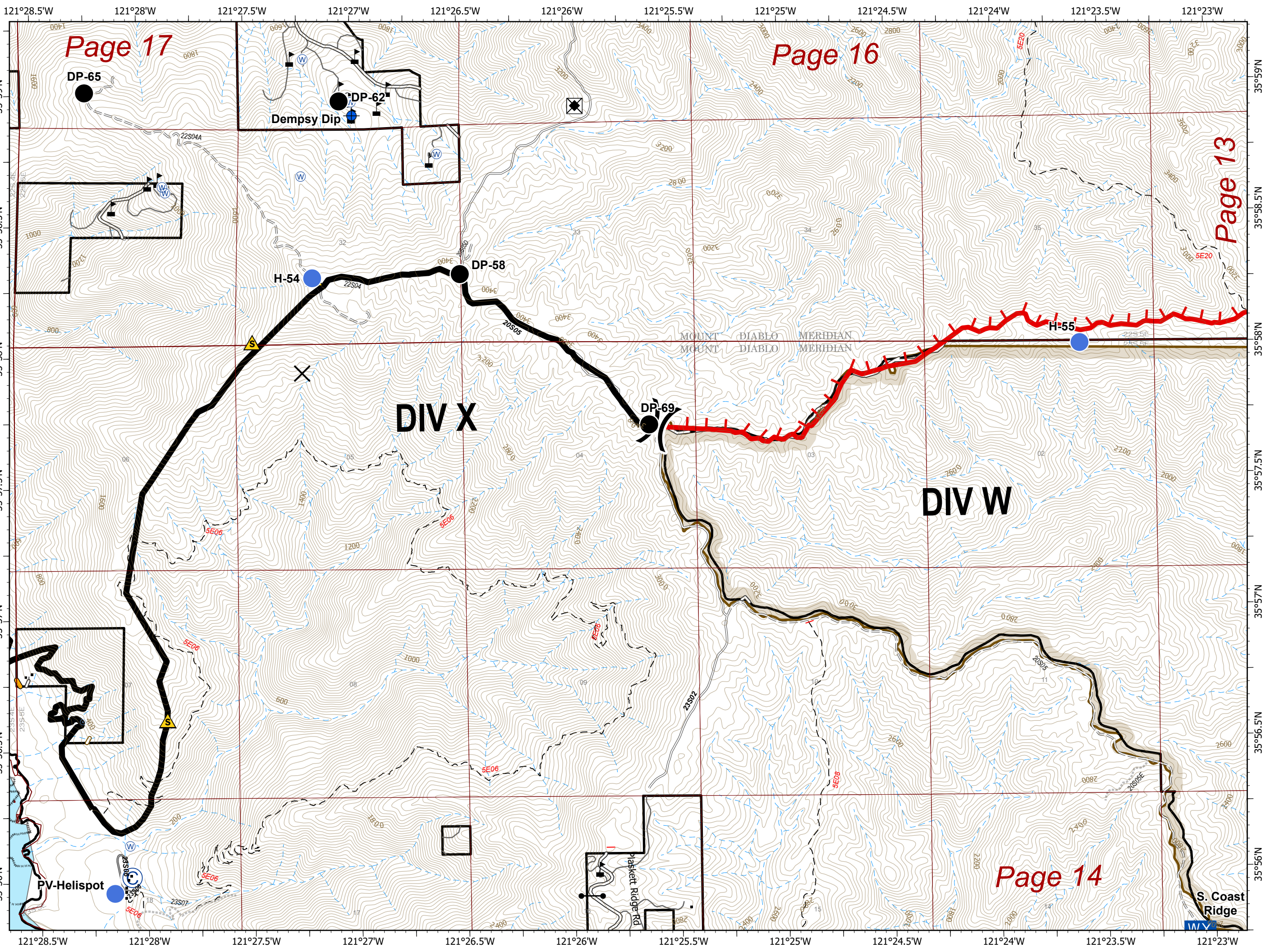


**IAP**  
 DIV W, X  
 Page 15 of 18  
 Dolan Fire  
 CA-LPF-002428  
 9/28/2020  
 128,418 acres at  
 9/26/2020 0628 hrs

- Drop Point
- ⊙ Camp
- ✕ Closure
- ⊕ Dip Site
- Gate
- Helispot
- WX Mobile Weather Unit
- ✕ Road Repair
- ▲ Safety Zone
- ⊙ Water Source
- ⚠ Value at Risk
- ) Division Break
- Uncontrolled Fire Edge
- Contained Line
- Fort Hunter Liggett



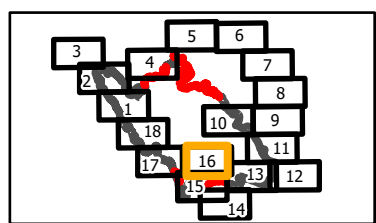
CAIIMT15 GISS  
 9/27/2020 2112  
 Acres from IR and field reports  
 North American 1983 Datum.  
 LatLong Grid





**IAP**  
 DIV W, X  
 Page 16 of 18  
 Dolan Fire  
 CA-LPF-002428  
 9/28/2020  
 128,418 acres at  
 9/26/2020 0628 hrs

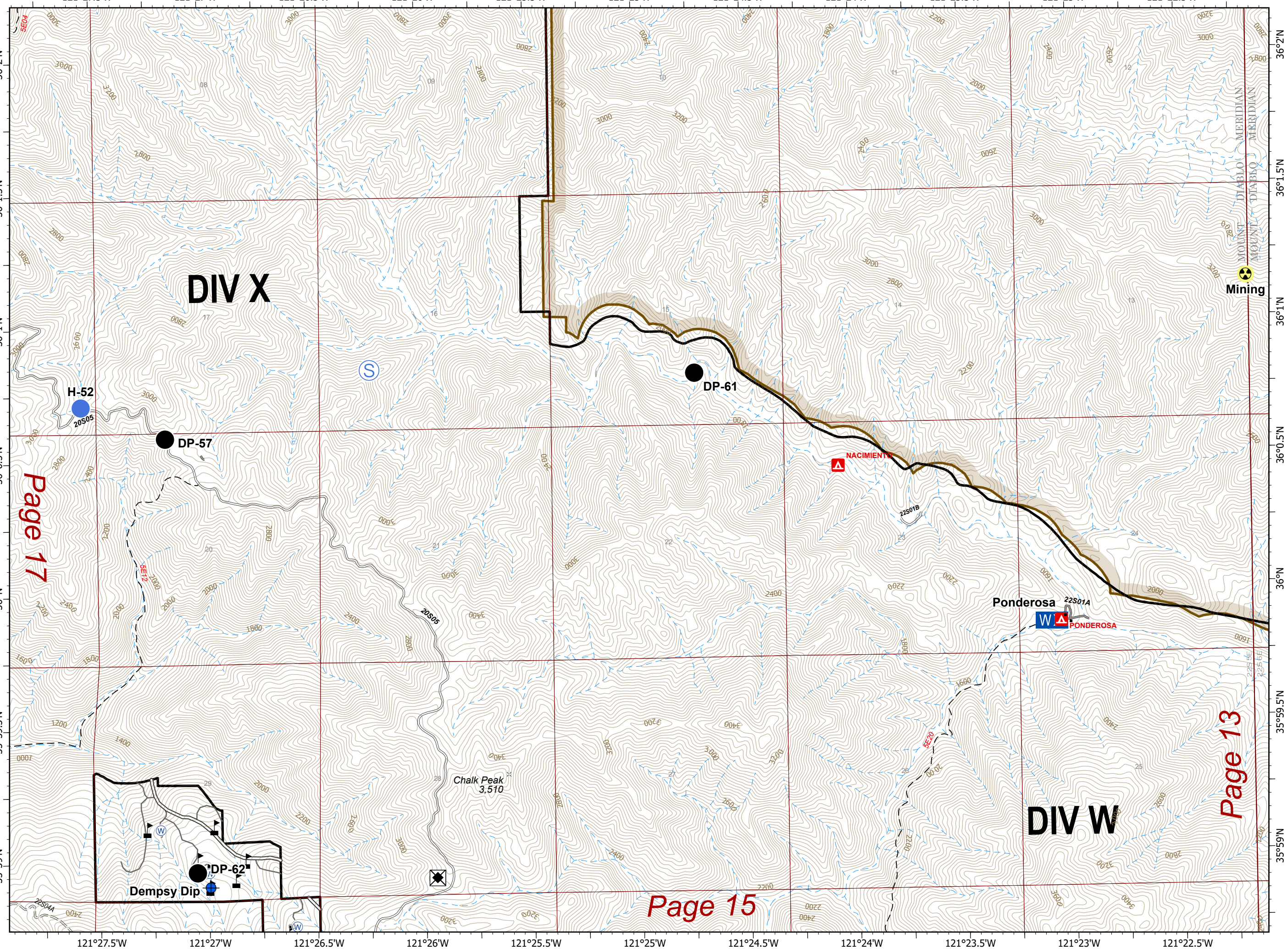
- Drop Point
- ⊕ Dip Site
- ☢ Hazard
- Helispot
- WX Mobile Weather Unit
- ✂ Road Repair
- ⊙ Staging Area
- ⊙ Water Source
- ⚠ Value at Risk
- ▭ Fort Hunter Liggett



0 1/4 1/2 Miles



CAIMT15 GISS  
 9/27/2020 2112  
 Acres from IR and field reports  
 North American 1983 Datum.  
 LatLong Grid



Page 17

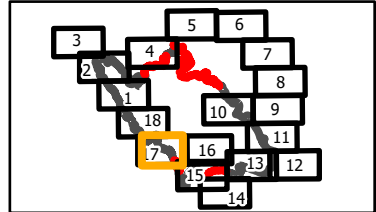
Page 13

Page 15



**IAP**  
 DIV X, Y, Z  
 Page 17 of 18  
 Dolan Fire  
 CA-LPF-002428  
 9/28/2020  
 128,418 acres at  
 9/26/2020 0628 hrs

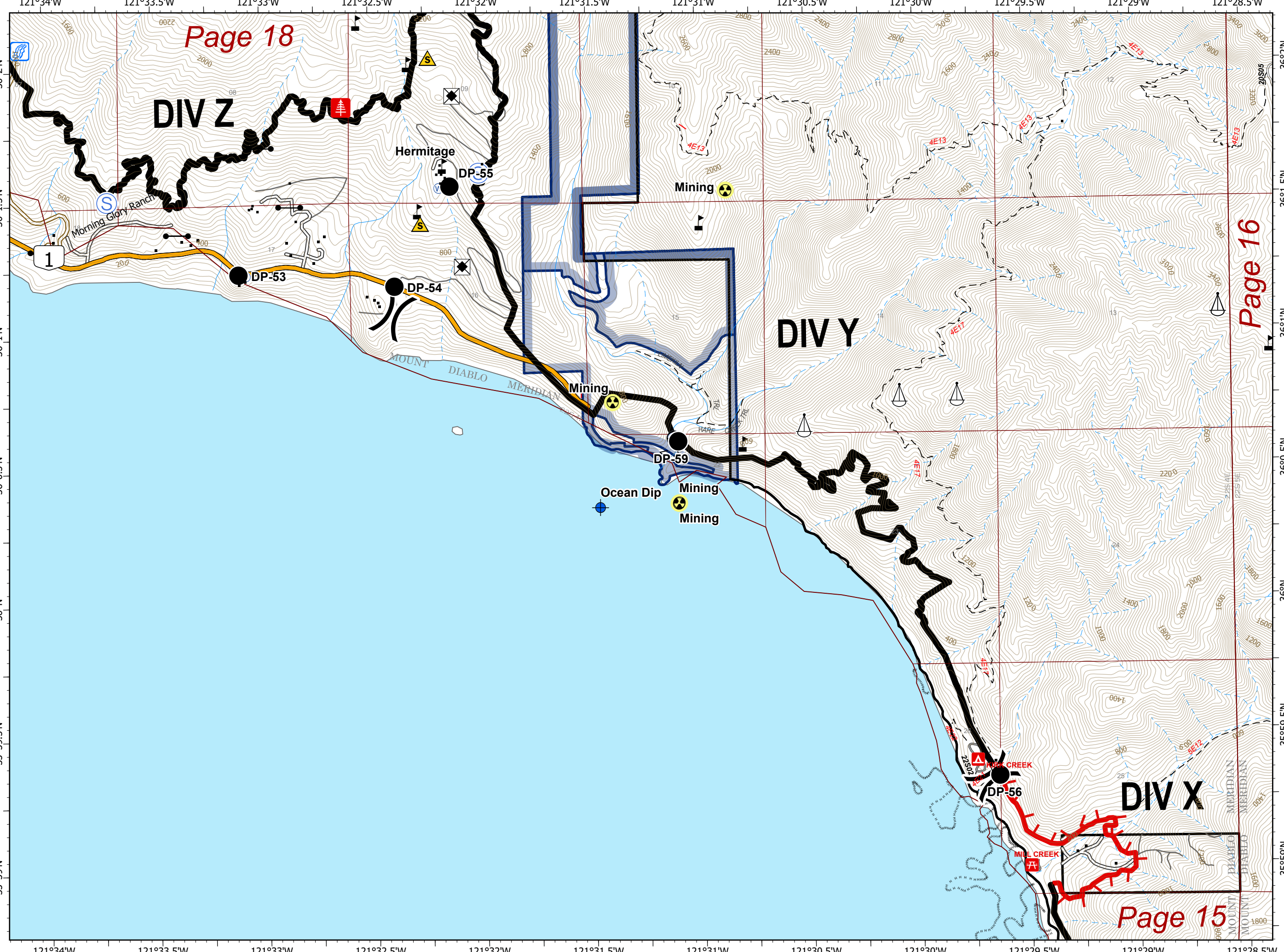
- Drop Point
- ⊕ Dip Site
- Gate
- ☠ Hazard
- 🌲 Hazard Tree
- ⚠ Road Repair
- ⚠ Safety Zone
- ⚠ Sling Site
- ⊙ Staging Area
- 🌊 Stream Crossing
- ⊙ Water Source
- ⊕ Water Development or Draft Site
- 🏠 Value at Risk
- ) ( Division Break
- 🔥 Uncontrolled Fire Edge
- Contained Line
- ▭ State Park



0 1/4 1/2 Miles



CAIIMT15 GISS  
 9/27/2020 2112  
 Acres from IR and field reports  
 North American 1983 Datum.  
 LatLong Grid














Page 18

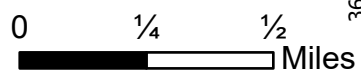
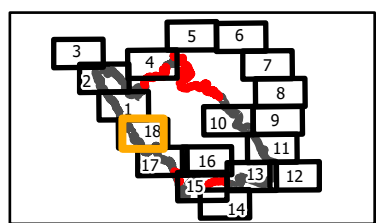
Page 16

Page 15



**IAP**  
 DIV Z  
 Page 18 of 18  
 Dolan Fire  
 CA-LPF-002428  
 9/28/2020  
 128,418 acres at  
 9/26/2020 0628 hrs

-  Gate
-  Hazard
-  Helipod
-  Internet Access
-  Road Repair
-  Safety Zone
-  Staging Area
-  Stream Crossing
-  Value at Risk
-  Contained Line
-  State Park



CAIIMT15 GISS  
 9/27/2020 2113  
 Acres from IR and field reports  
 North American 1983 Datum.  
 LatLong Grid

