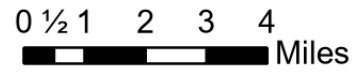


IAP Index

Dolan Fire
CA-LPF-002428
10/01/2020

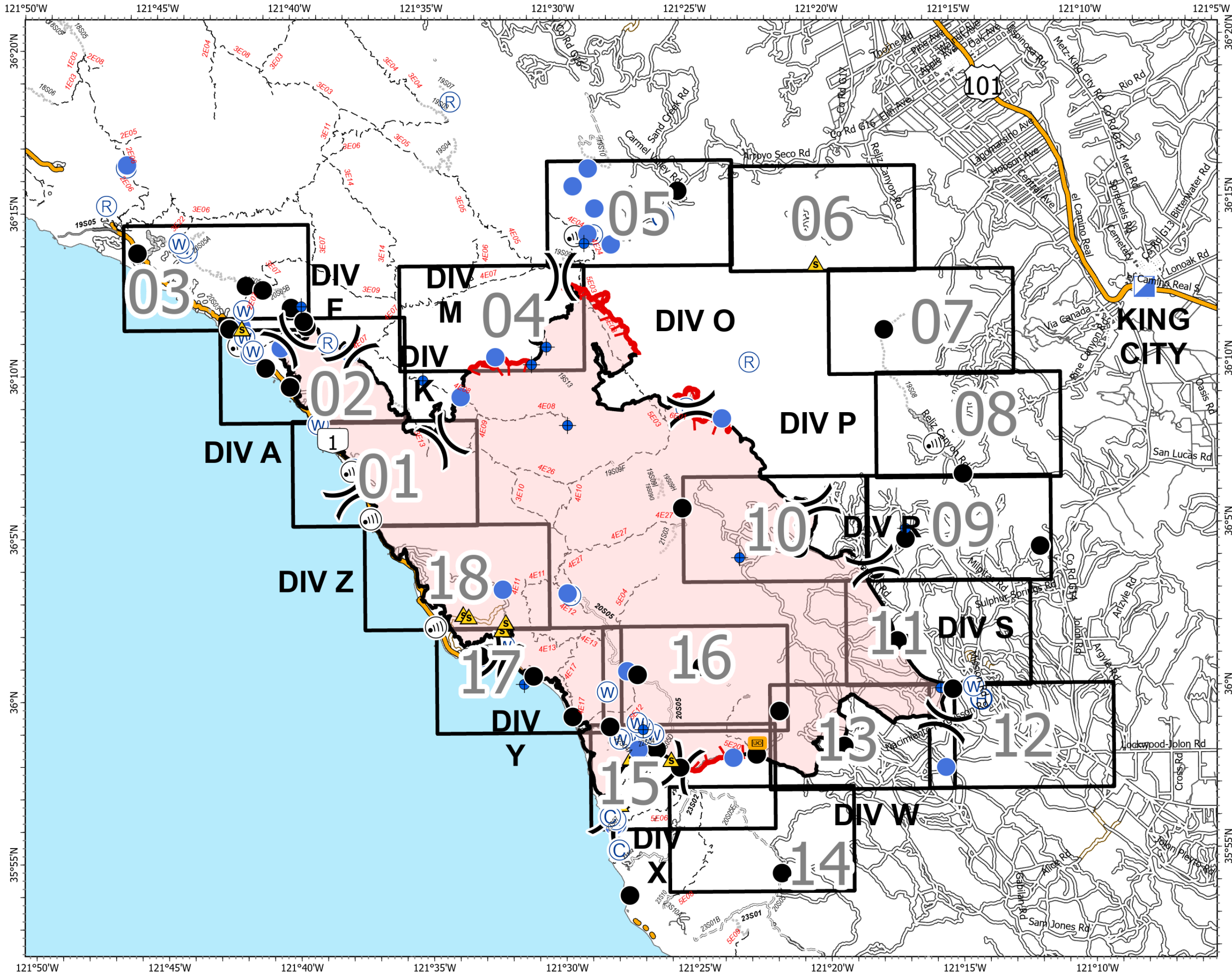
124,924 acres at 9/28/2020 2000 hrs



- ⊙ Camp
- ⊕ Dip Site
- Drop Point
- ⊕ Helibase
- Helispot
- ▣ Incident Command Post
- ⊕ Internet Access
- ⊕ Unexploded Ordnance
- Ⓡ Repeater
- ⚠ Safety Zone
- ⊕ Water Source
- ⌘ Division Break
- ▬ Uncontrolled Fire Edge
- ▬ Contained Line
- ▭ Wildfire Daily Fire Perimeter
- ▭ ThePacificOcean
- ▭ IAP Map Index

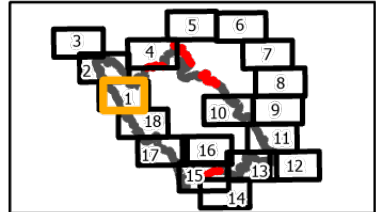


CAIMT15 GISS
9/30/2020 2137
Acres from IR and field reports
North American 1983 Datum.
LatLong Grid



IAP
 DIV Z, A, K, M
 Page 1 of 18
 Dolan Fire
 CA-LPF-002428
 10/01/2020
 124,924 acres at
 9/28/2020 2000 hrs

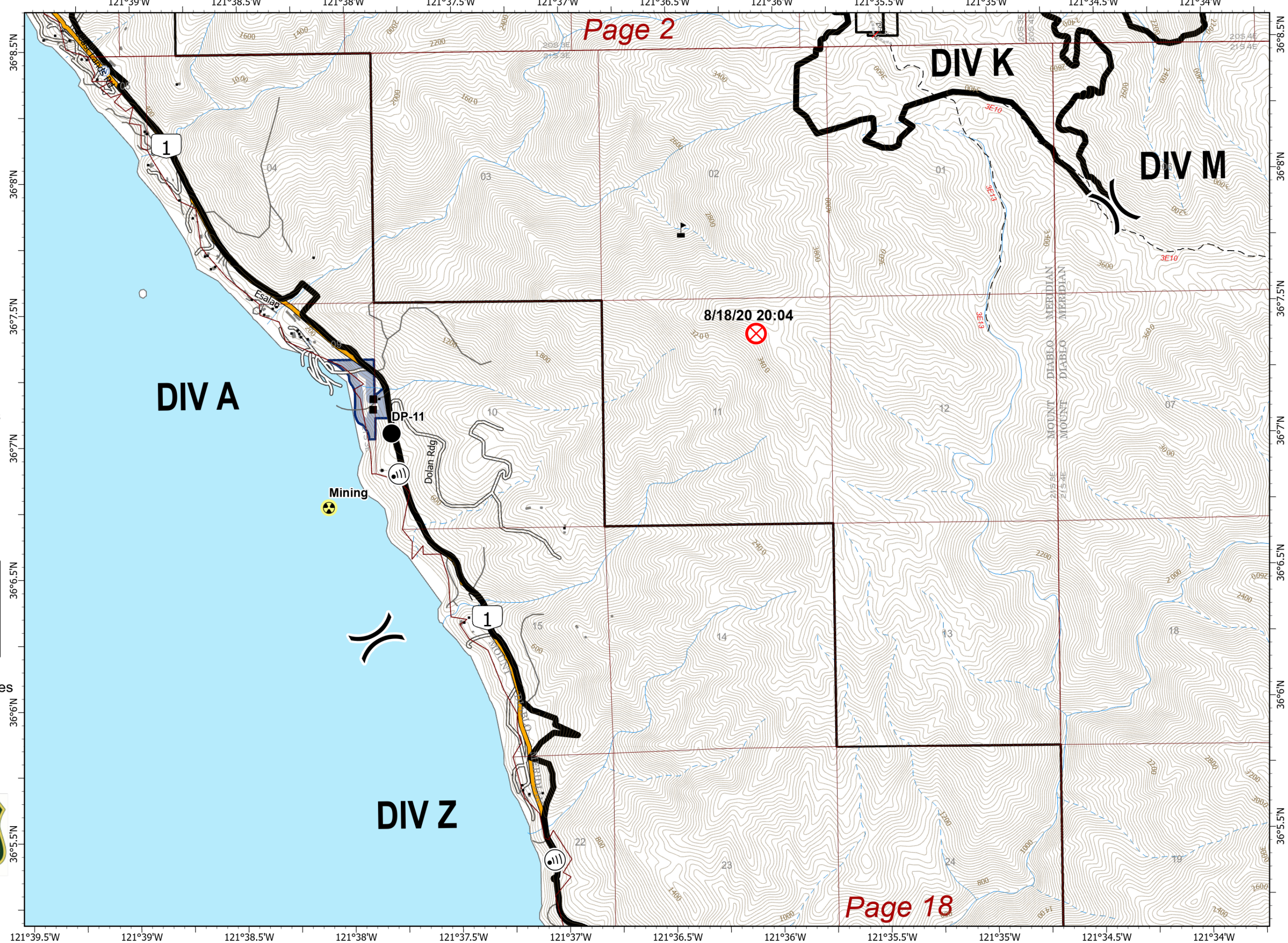
- Drop Point
- ⊗ Fire Origin
- ☠ Hazard
- 📶 Internet Access
- 🌊 Water Source
- 🏠 Value at Risk
-) Division Break
- ▬ Contained Line
- 🌿 Sensitive Natural Resources
- Sensitive Historical Resources
- ▭ State Park



0 1/4 1/2 Miles



CAIIMT15 GISS
 9/30/2020 2139
 Acres from IR and field reports
 North American 1983 Datum.
 LatLong Grid

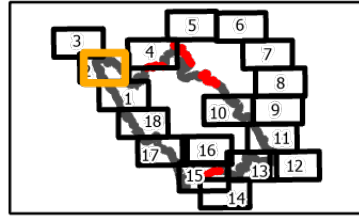


Page 2

Page 18

IAP
 DIV A, F, K
 Page 2 of 18
 Dolan Fire
 CA-LPF-002428
 10/01/2020
 124,924 acres at
 9/28/2020 2000 hrs

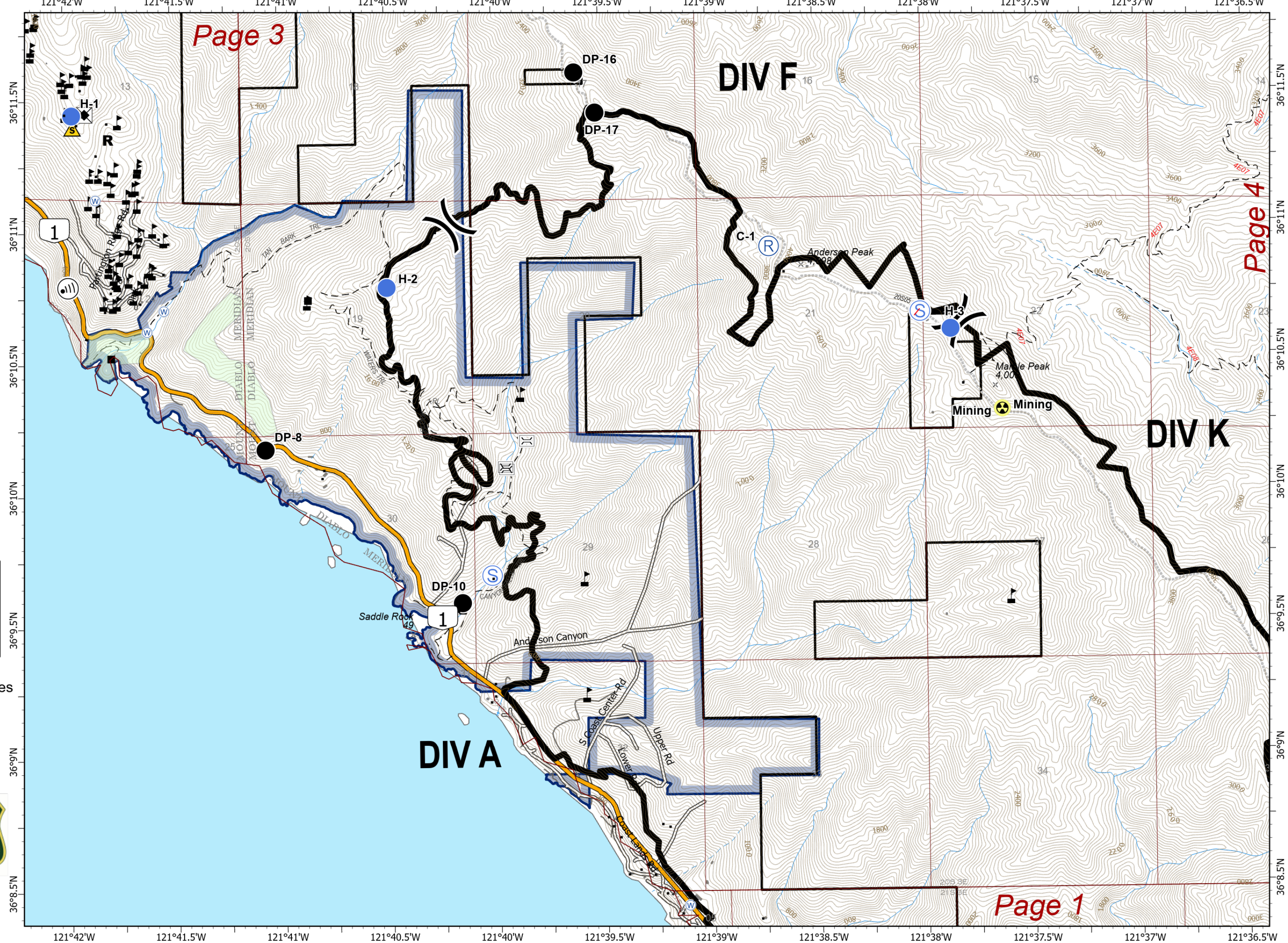
- Bridge
- Drop Point
- Hazard
- Helispot
- Internet Access
- Landmark
- Repeater
- R** Resource Location
- Road Repair
- Safety Zone
- Staging Area
- Water Source
- Value at Risk
- Division Break
- Contained Line
- Sensitive Natural Resources
- Sensitive Historical Resources
- State Park



0 1/4 1/2 Miles



CAIIMT15 GISS
 9/30/2020 2139
 Acres from IR and field reports
 North American 1983 Datum.
 LatLong Grid

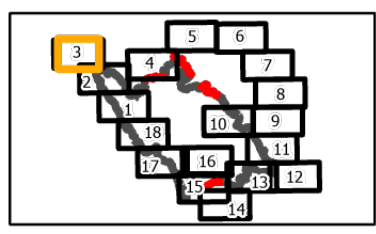


Page 3

Page 4

Page 1

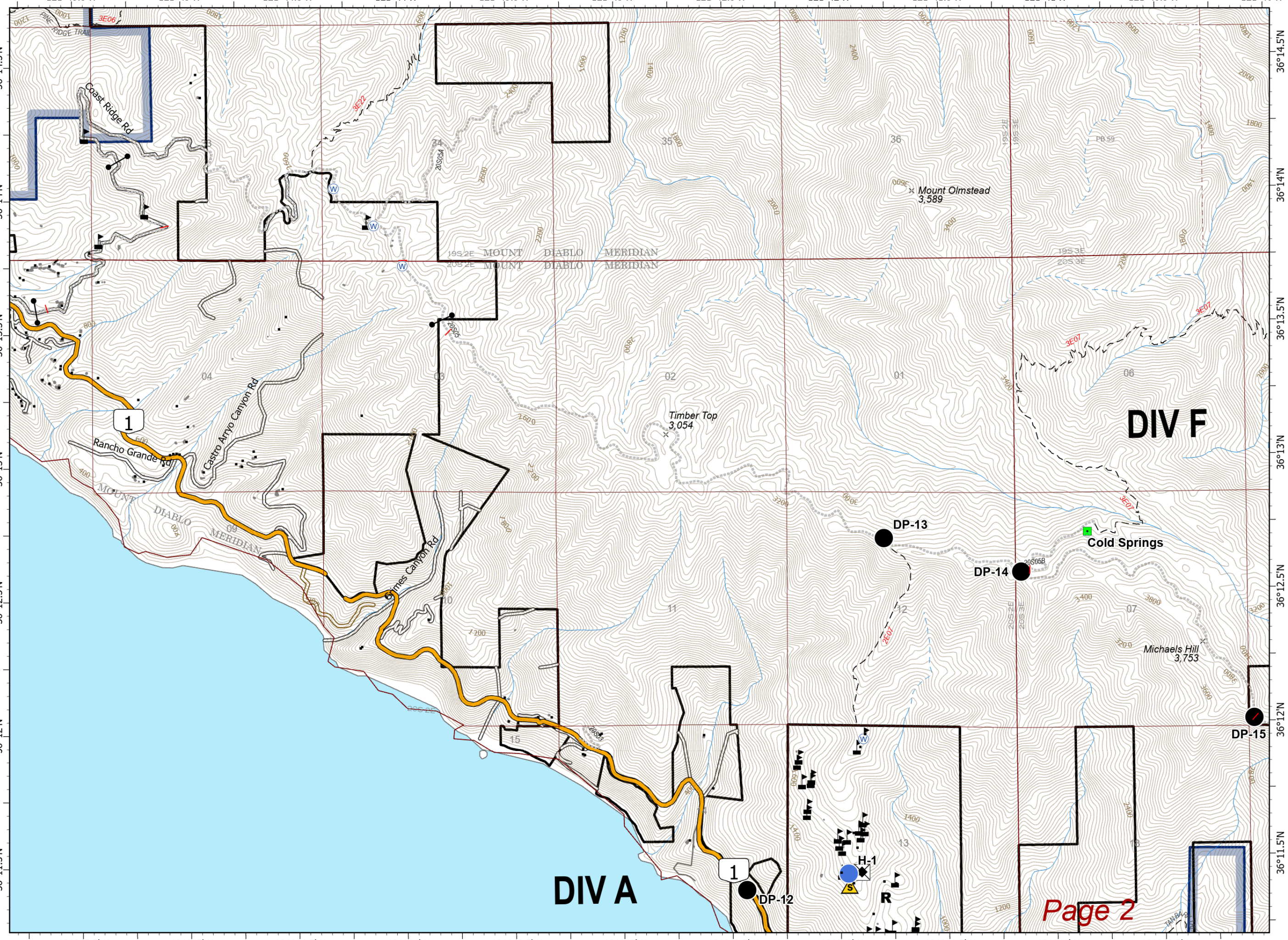
- Drop Point
- Gate
- Helisport
- Landmark
- R** Resource Location
- ⊠ Road Repair
- ▲ Safety Zone
- Ⓜ Water Source
- ▲ Value at Risk
- ▬ Contained Line
- State Park



0 1/4 1/2 Miles






CAIIMT15 GISS
 9/30/2020 2139
 Acres from IR and field reports
 North American 1983 Datum.
 LatLong Grid

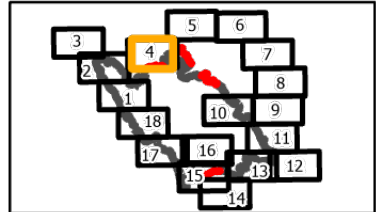


DIV A

DIV F

IAP
DIV M
 Page 4 of 18
 Dolan Fire
 CA-LPF-002428
 10/01/2020
 124,924 acres at
 9/28/2020 2000 hrs

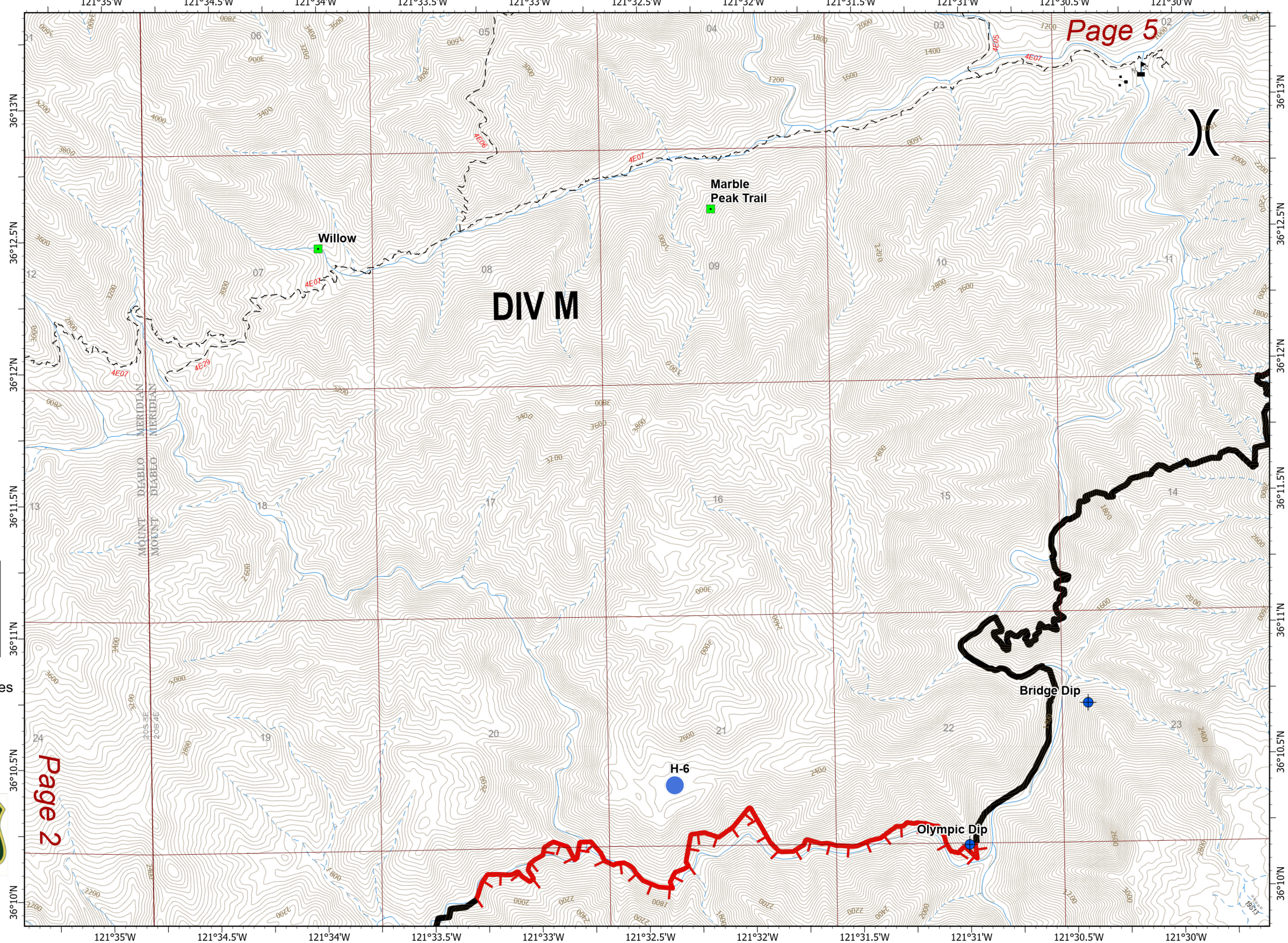
-  Dip Site
-  Helispot
-  Landmark
-  Value at Risk
-  Division Break
-  Uncontrolled Fire Edge
-  Contained Line



0 1/4 1/2 Miles



CAIMT15 GISS
 9/30/2020 2139
 Acres from IR and field reports
 North American 1983 Datum.
 LatLong Grid

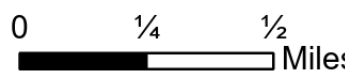
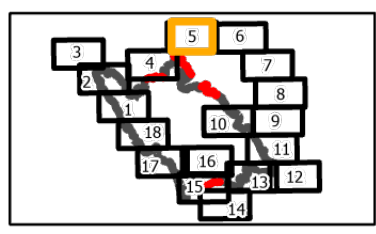


Page 5

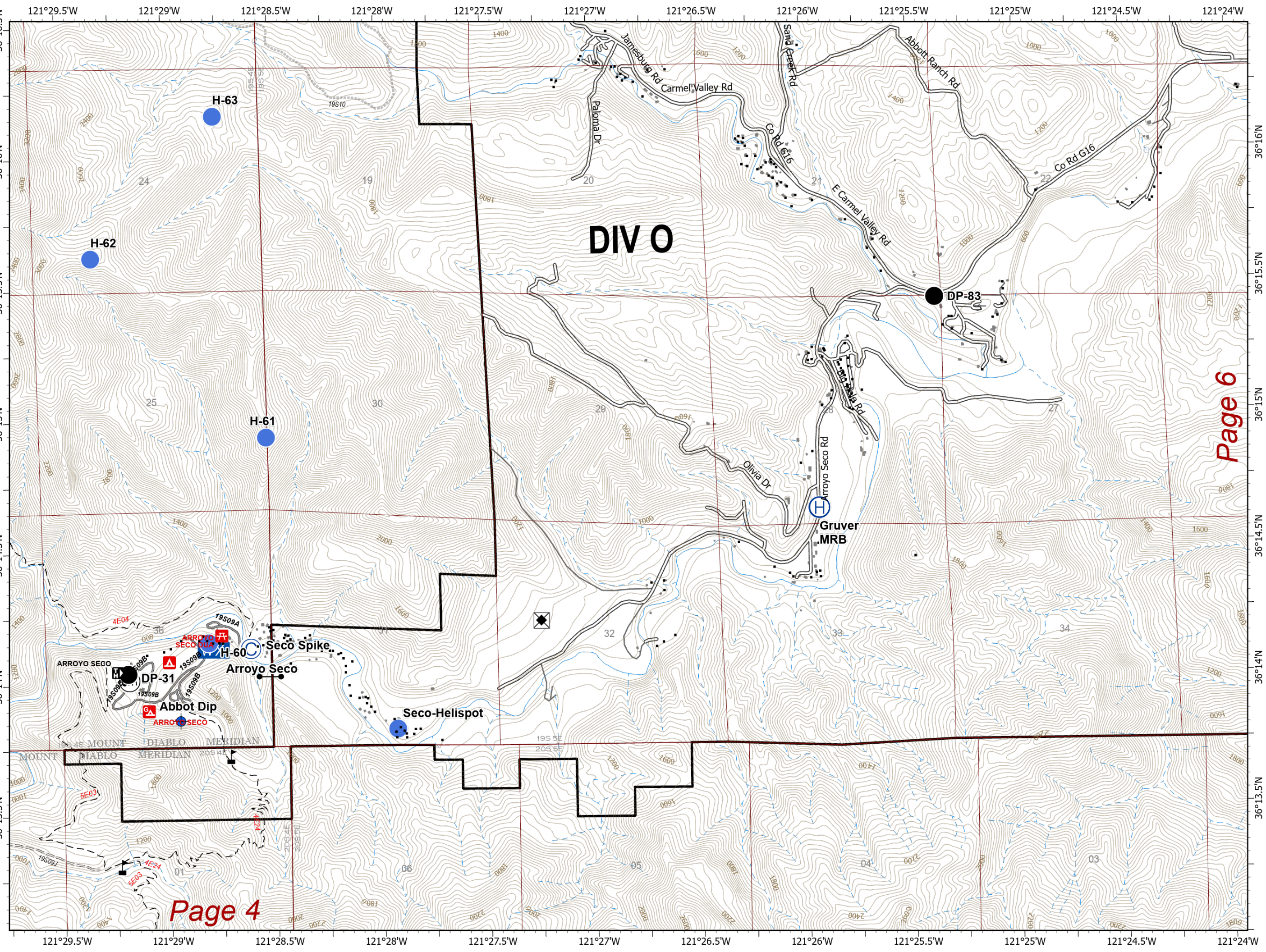
Page 2

IAP
DIV 0
Page 5 of 18
Dolan Fire
CA-LPF-002428
10/01/2020
 124,924 acres at
 9/28/2020 2000 hrs

- Drop Point
- ⊙ Camp
- ⊕ Dip Site
- Gate
- ☠ Hazard
- ⊕ Helibase
- Helispot
- 📶 Internet Access
- 🚚 Mobile Weather Unit
- ⚠ Road Repair
- 🏠 Value at Risk



CAIIMT15 GISS
 9/30/2020 2139
 Acres from IR and field reports
 North American 1983 Datum.
 LatLong Grid

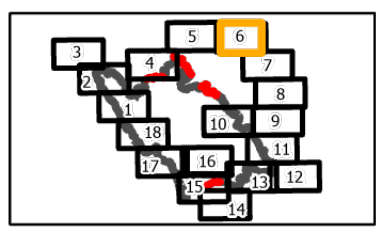


Page 6

Page 4

IAP
 DIV O, P
 Page 6 of 18
 Dolan Fire
 CA-LPF-002428
 10/01/2020
 124,924 acres at
 9/28/2020 2000 hrs

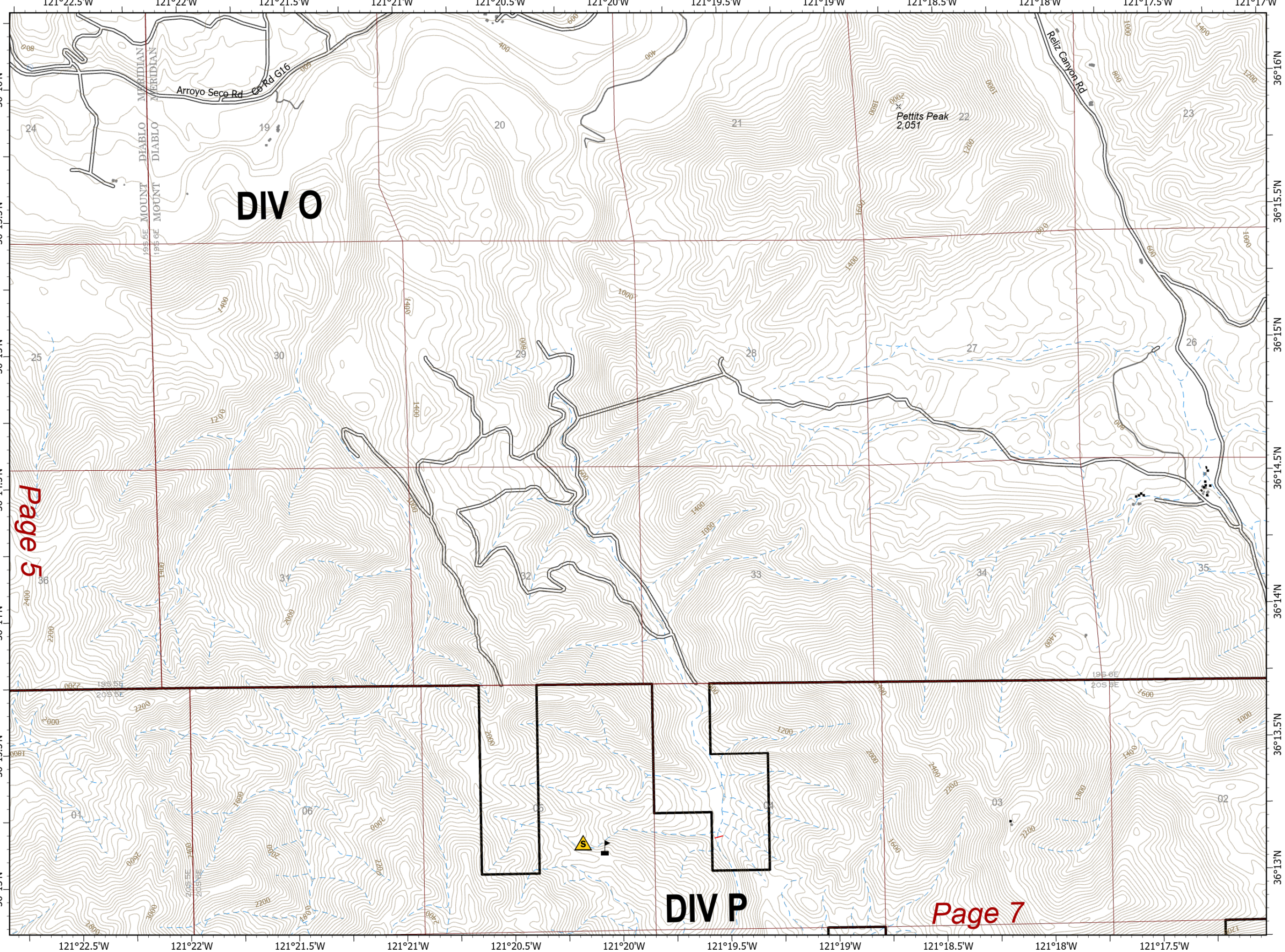
- Safety Zone
- Value at Risk



0 1/4 1/2 Miles

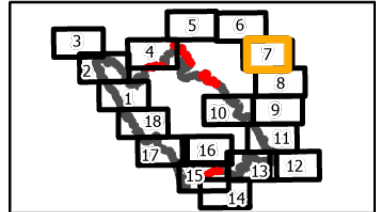


CAIIMT15 GISS
 9/30/2020 2139
 Acres from IR and field reports
 North American 1983 Datum.
 LatLong Grid



IAP
DIV P
Page 7 of 18
Dolan Fire
CA-LPF-002428
10/01/2020
 124,924 acres at
 9/28/2020 2000 hrs

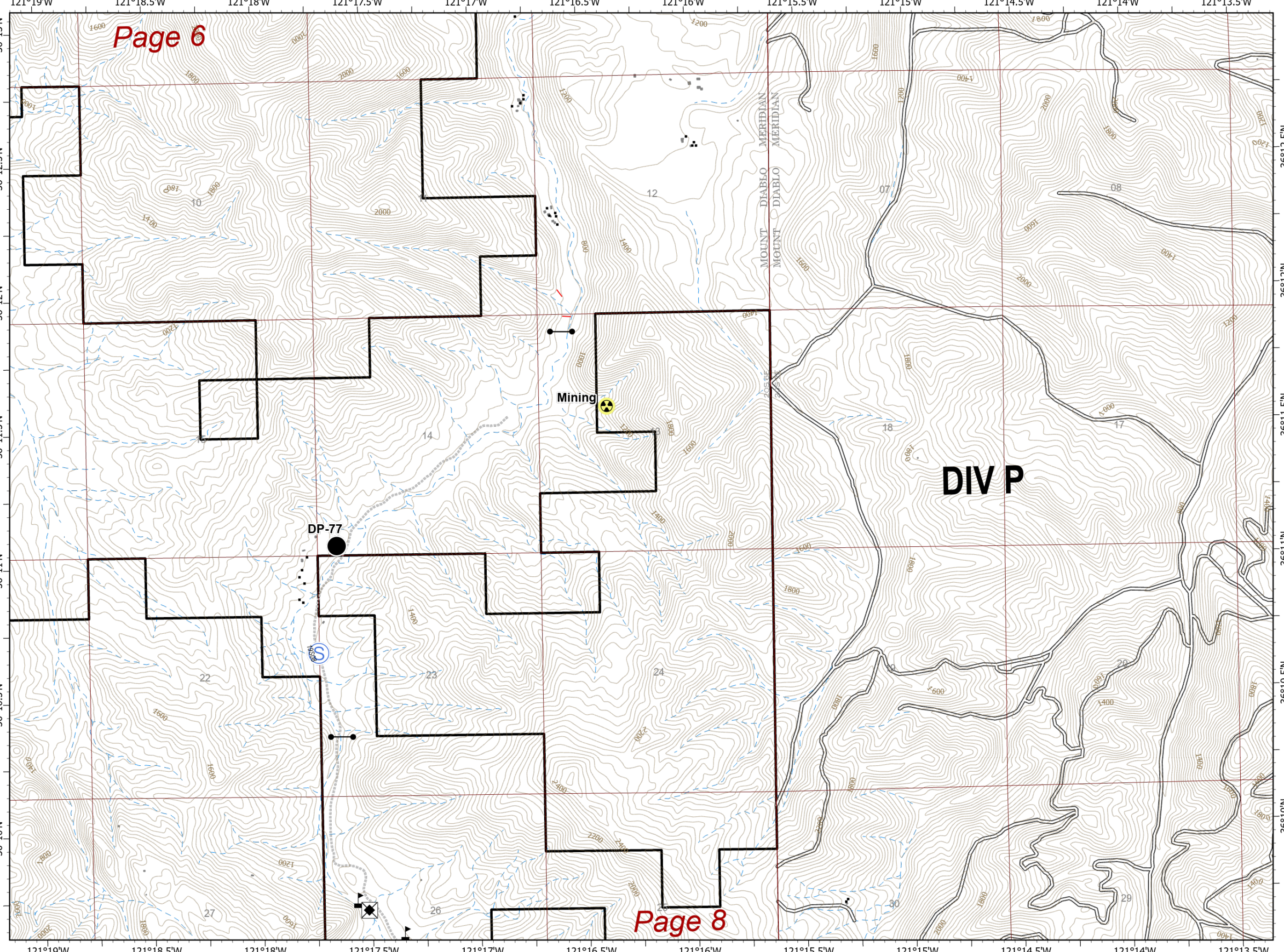
- Drop Point
- Gate
- ☠ Hazard
- ✂ Road Repair
- ⊙ Staging Area
- ▬ Value at Risk



0 1/4 1/2 Mile

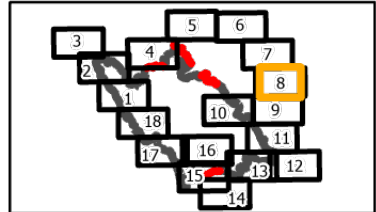


CAIIMT15 GISS
 9/30/2020 2140
 Acres from IR and field reports
 North American 1983 Datum.
 LatLong Grid



IAP
 DIV P, R
 Page 8 of 18
 Dolan Fire
 CA-LPF-002428
 10/01/2020
 124,924 acres at
 9/28/2020 2000 hrs

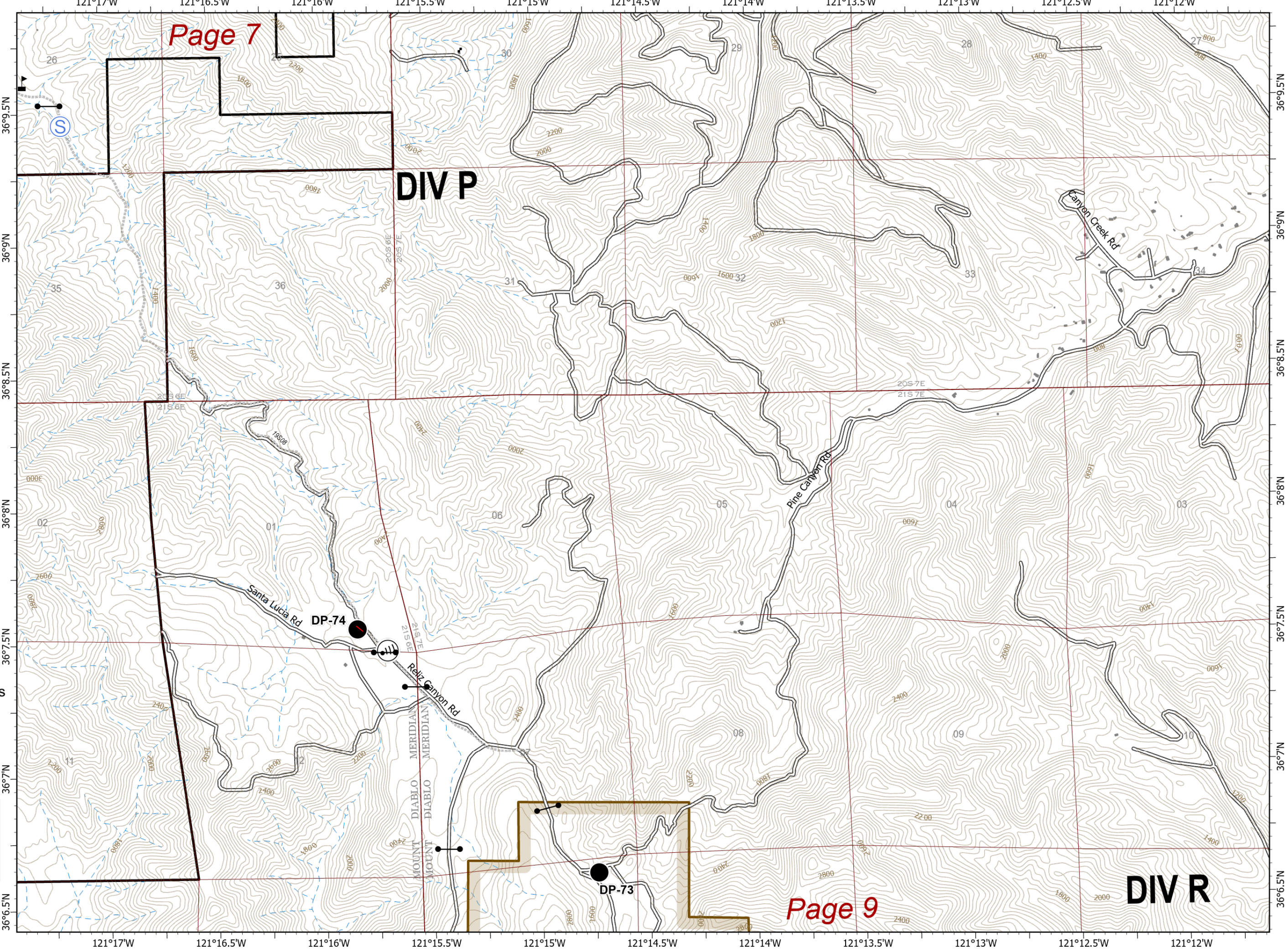
- Drop Point
- Gate
- Ⓜ Internet Access
- Ⓢ Staging Area
- 🏠 Value at Risk
- ▭ Fort Hunter Liggett



0 1/4 1/2 Miles



CAIIMT15 GISS
 9/30/2020 2140
 Acres from IR and field reports
 North American 1983 Datum.
 LatLong Grid









Page 7

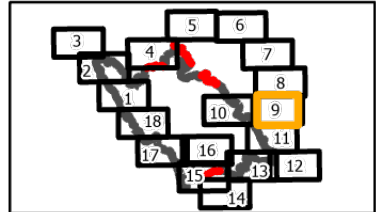
DIV P

DIV R

Page 9

IAP
 DIV R, S
 Page 9 of 18
 Dolan Fire
 CA-LPF-002428
 10/01/2020
 124,924 acres at
 9/28/2020 2000 hrs

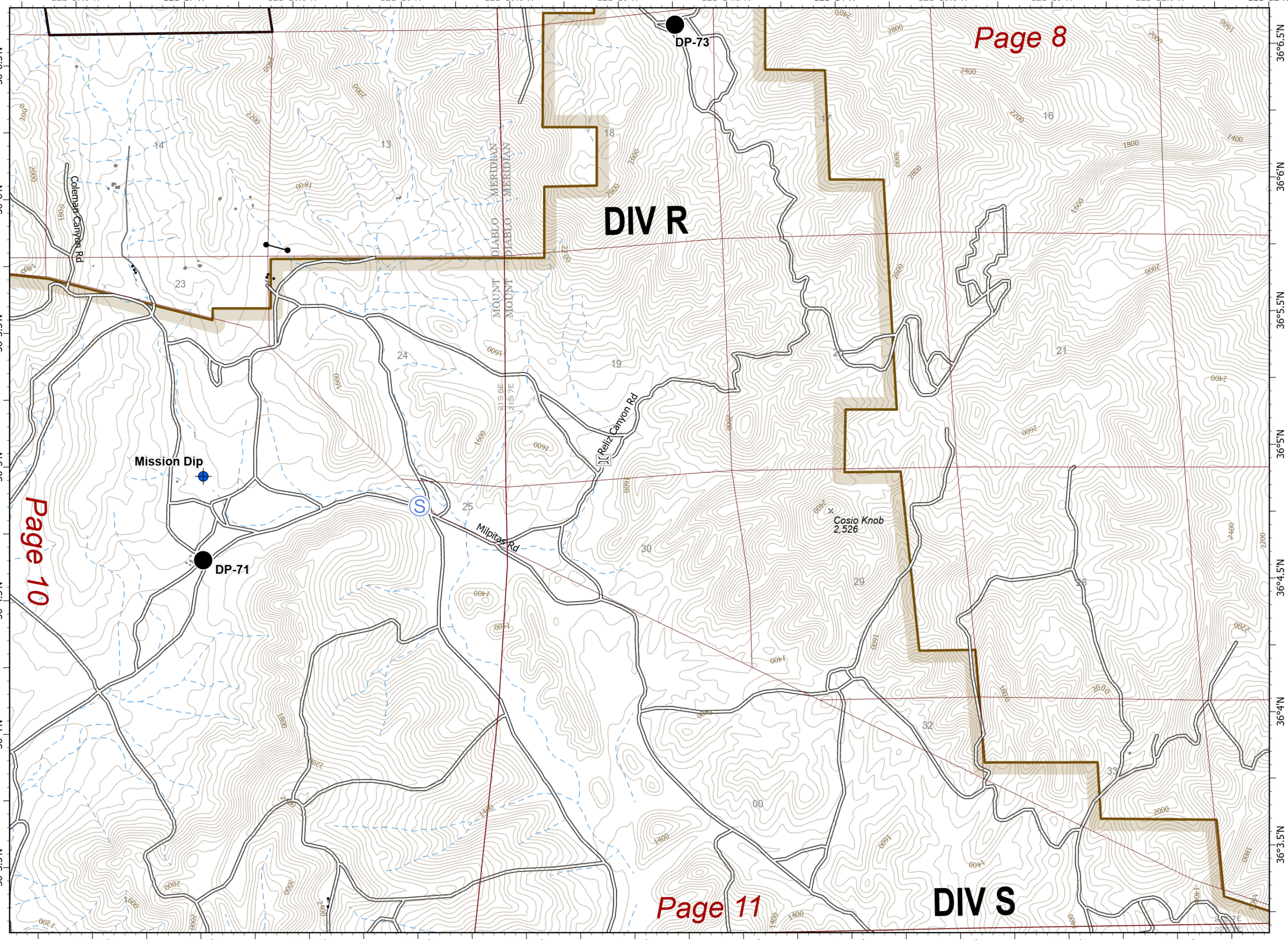
-  Bridge
-  Drop Point
-  Dip Site
-  Gate
-  Staging Area
-  Fort Hunter Liggett



0 1/4 1/2 Miles



CAIIMT15 GISS
 9/30/2020 2140
 Acres from IR and field reports
 North American 1983 Datum.
 LatLong Grid



Page 8

DIV R

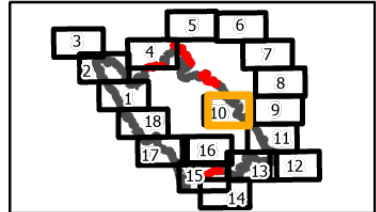
Page 10

Page 11

DIV S

IAP
DIV R
 Page 10 of 18
 Dolan Fire
 CA-LPF-002428
 10/01/2020
 124,924 acres at
 9/28/2020 2000 hrs

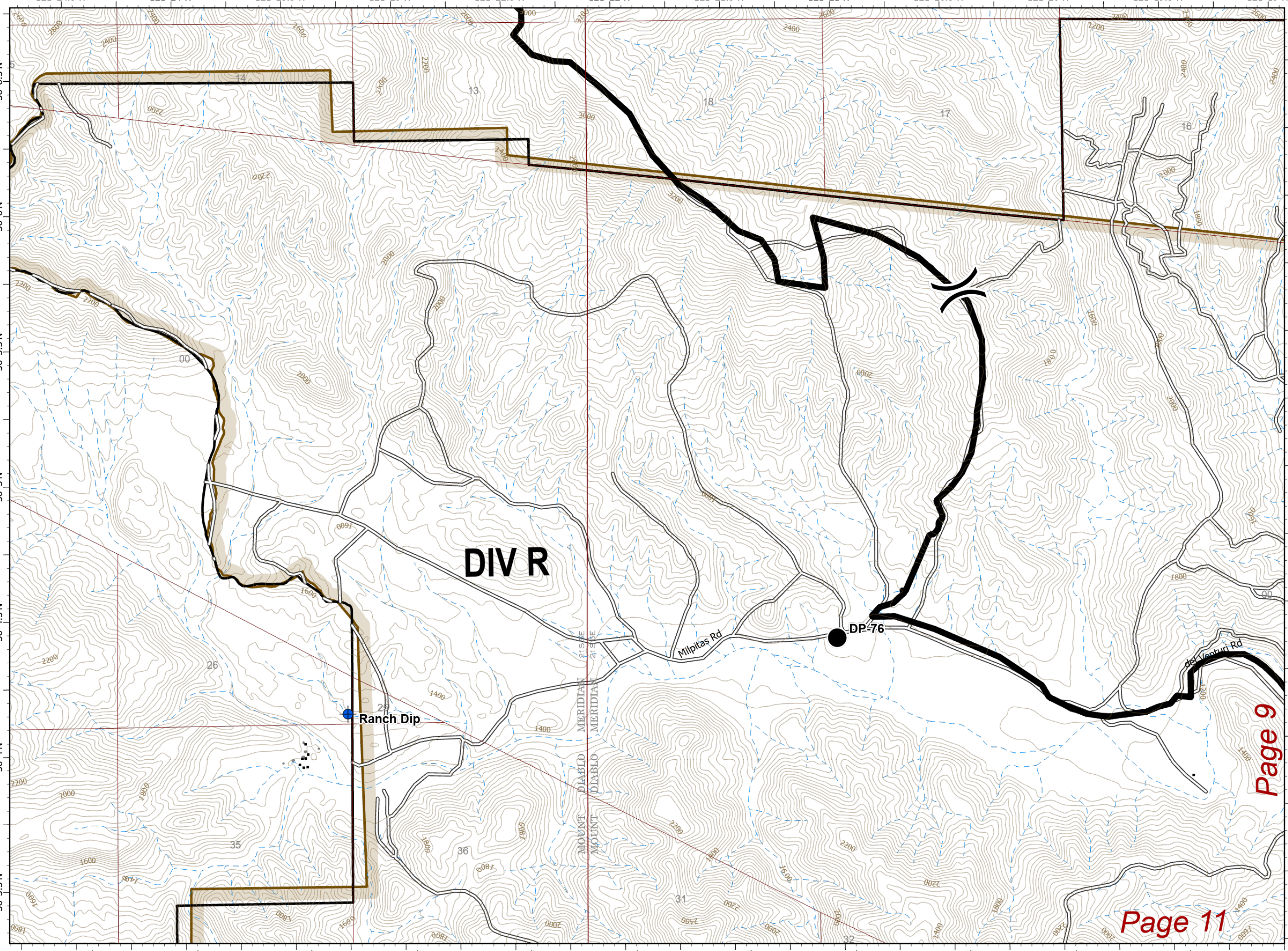
- Drop Point
- Dip Site
-) Division Break
- ▬ Contained Line
- ▭ Fort Hunter Liggett



0 1/4 1/2 Miles



CAIIMT15 GISS
 9/30/2020 2140
 Acres from IR and field reports
 North American 1983 Datum.
 LatLong Grid

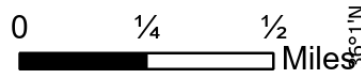
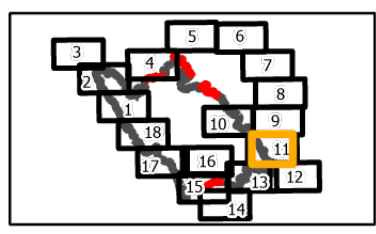


Page 9

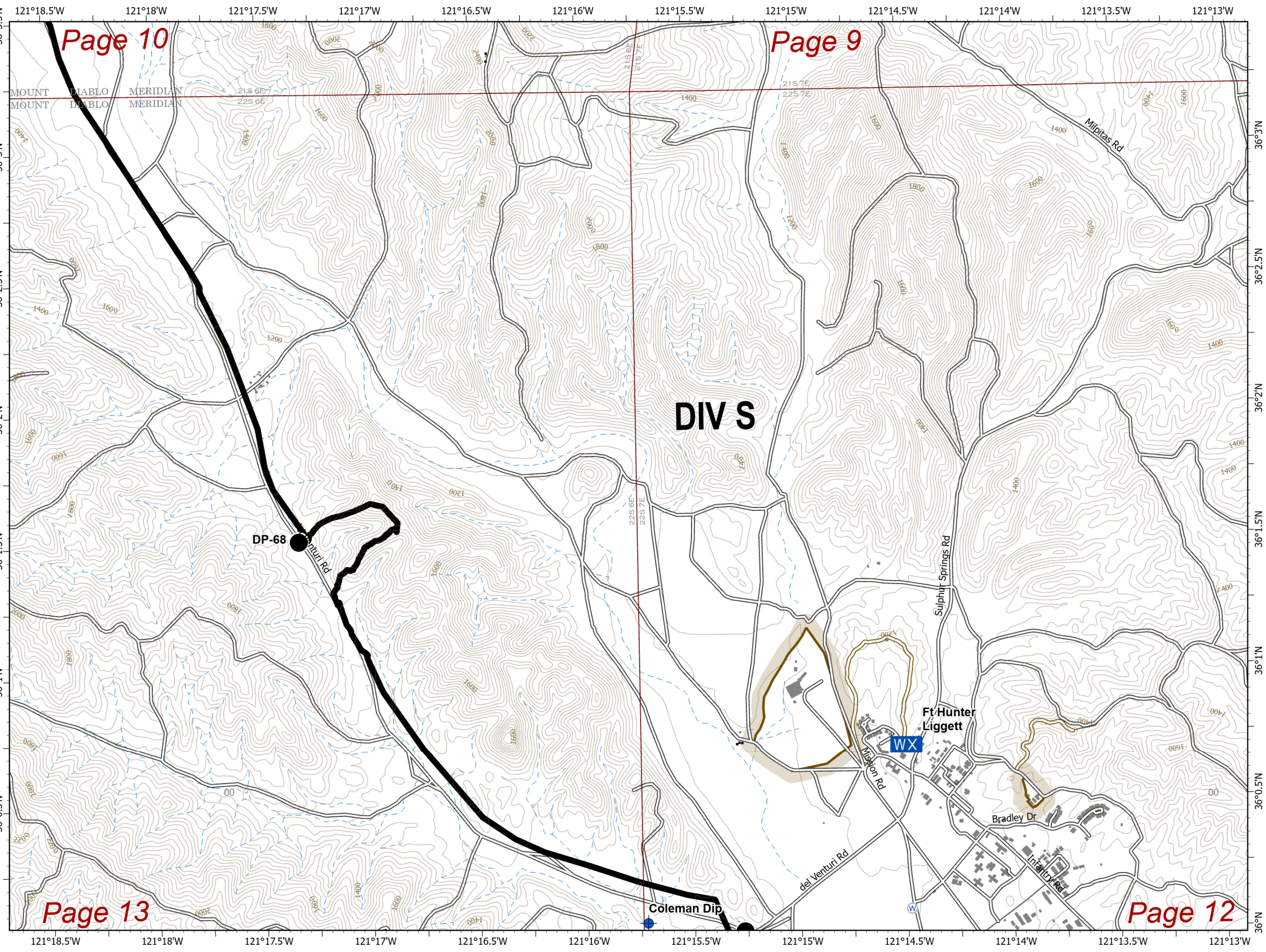
Page 11

IAP
DIV S
Page 11 of 18
Dolan Fire
CA-LPF-002428
10/01/2020
 124,924 acres at
 9/28/2020 2000 hrs

- Drop Point
- ⊕ Dip Site
- WX Mobile Weather Unit
- ⊙ Water Source
- ▬ Contained Line
- ▭ Fort Hunter Liggett



CAIIMT15 GISS
 9/30/2020 2140
 Acres from IR and field reports
 North American 1983 Datum.
 LatLong Grid



Page 10

Page 9





DIV S

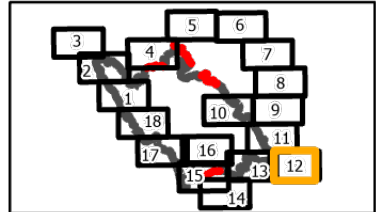
Page 13

Page 12

Coleman Dip

IAP
 DIV S, W
 Page 12 of 18
 Dolan Fire
 CA-LPF-002428
 10/01/2020
 124,924 acres at
 9/28/2020 2000 hrs

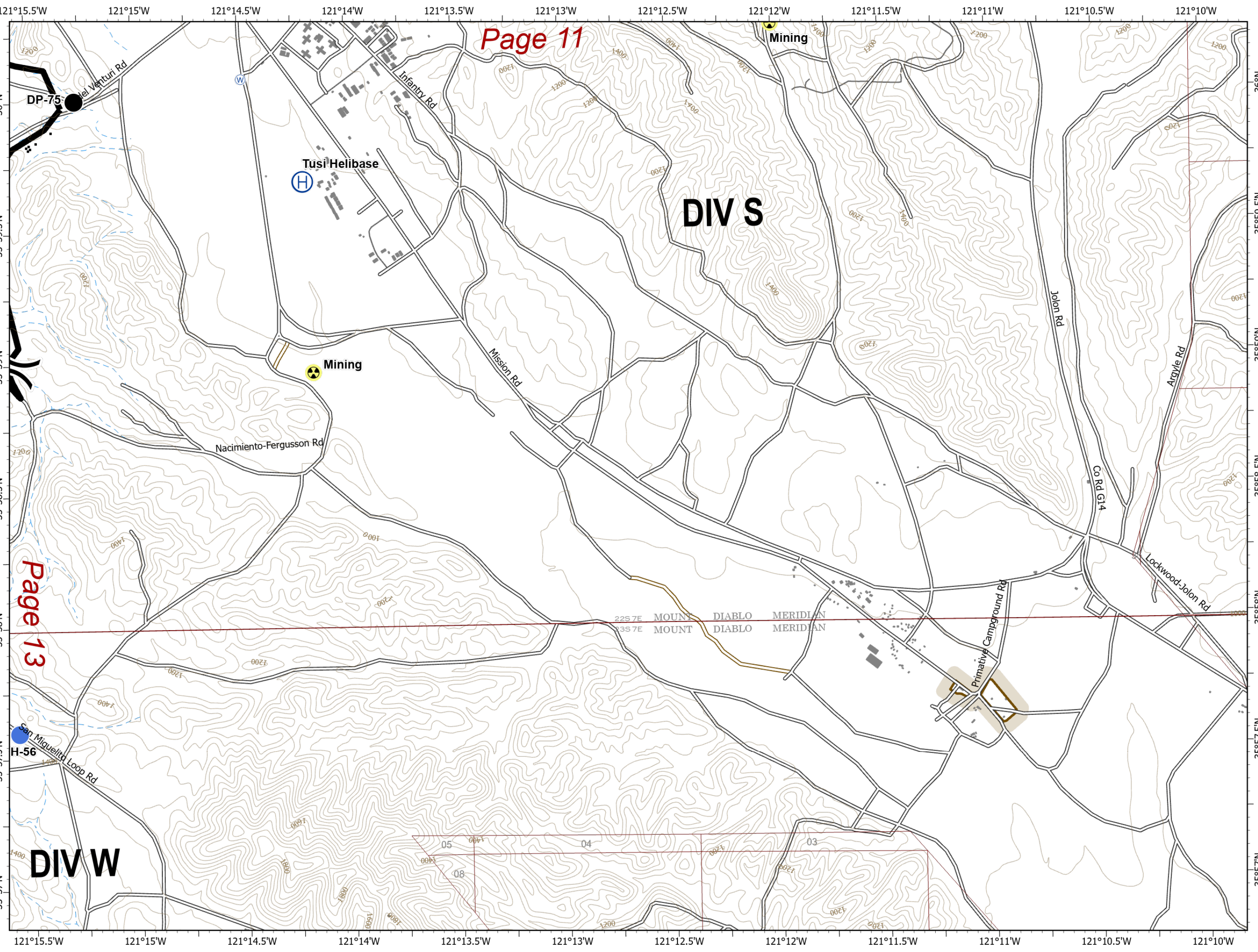
-  Drop Point
-  Hazard
-  Helibase
-  Helispot
-  Water Source
-  Division Break
-  Contained Line
-  Fort Hunter Liggett



0 1/4 1/2 Miles



CAI/MT15 GISS
 9/30/2020 2140
 Acres from IR and field reports
 North American 1983 Datum.
 Lat/Long Grid



Page 11

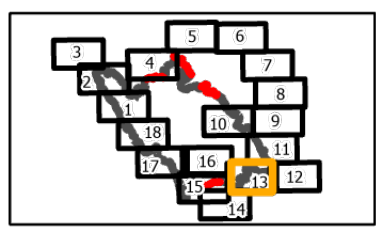
Page 13

DIV W

DIV S

IAP
 DIV S,W
 Page 13 of 18
 Dolan Fire
 CA-LPF-002428
 10/01/2020
 124,924 acres at
 9/28/2020 2000 hrs

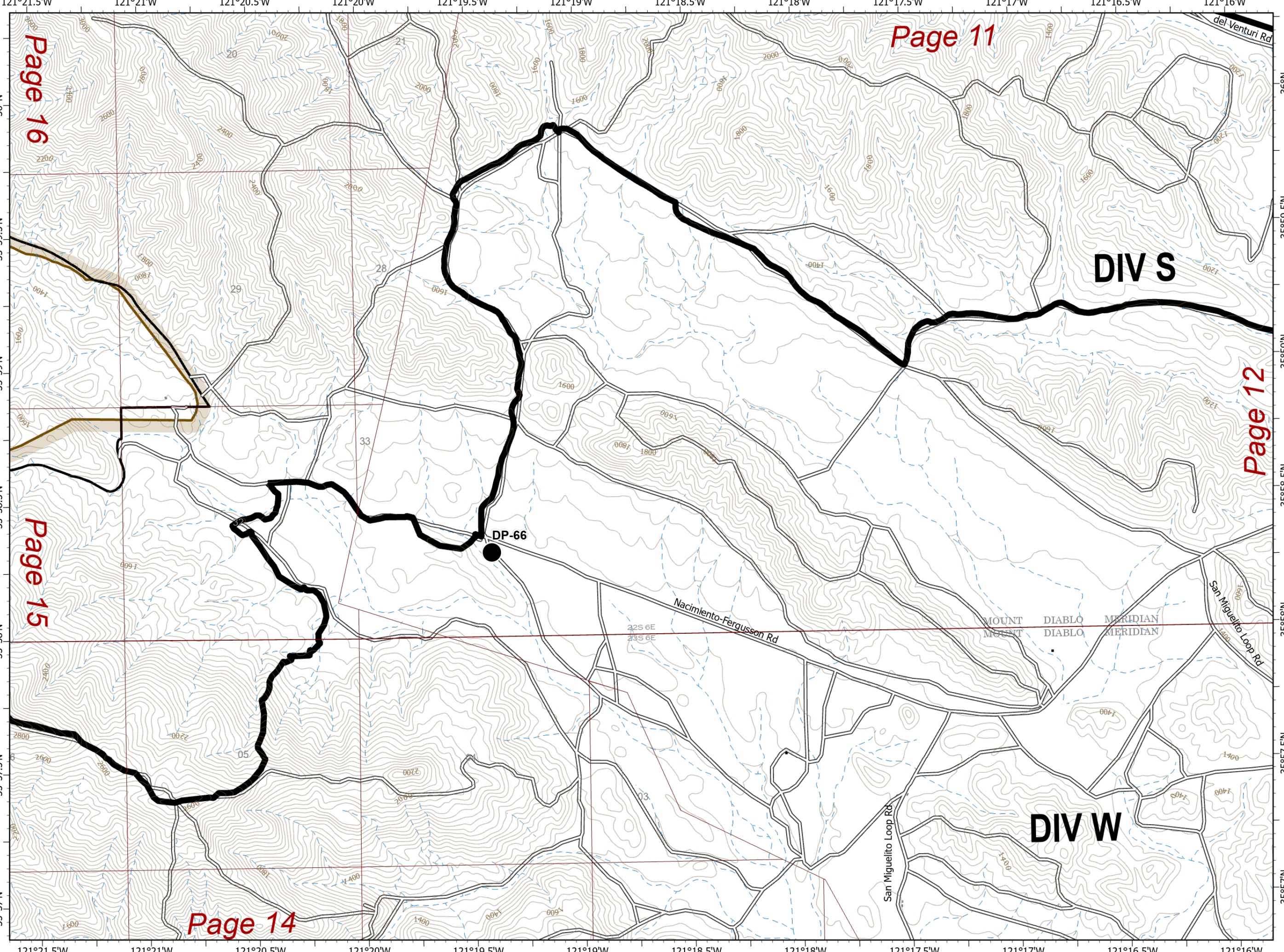
- Drop Point
- ◆ Dip Site
- ▬ Contained Line
- ▭ Fort Hunter Liggett



0 1/4 1/2 Miles

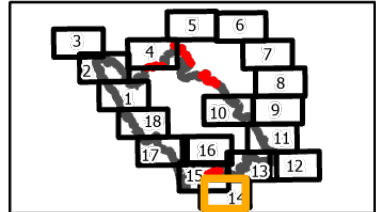


CAI/MT15 GISS
 9/30/2020 2140
 Acres from IR and field reports
 North American 1983 Datum,
 Lat/Long Grid



IAP
 DIV W
 Page 14 of 18
 Dolan Fire
 CA-LPF-002428
 10/01/2020
 124,924 acres at
 9/28/2020 2000 hrs

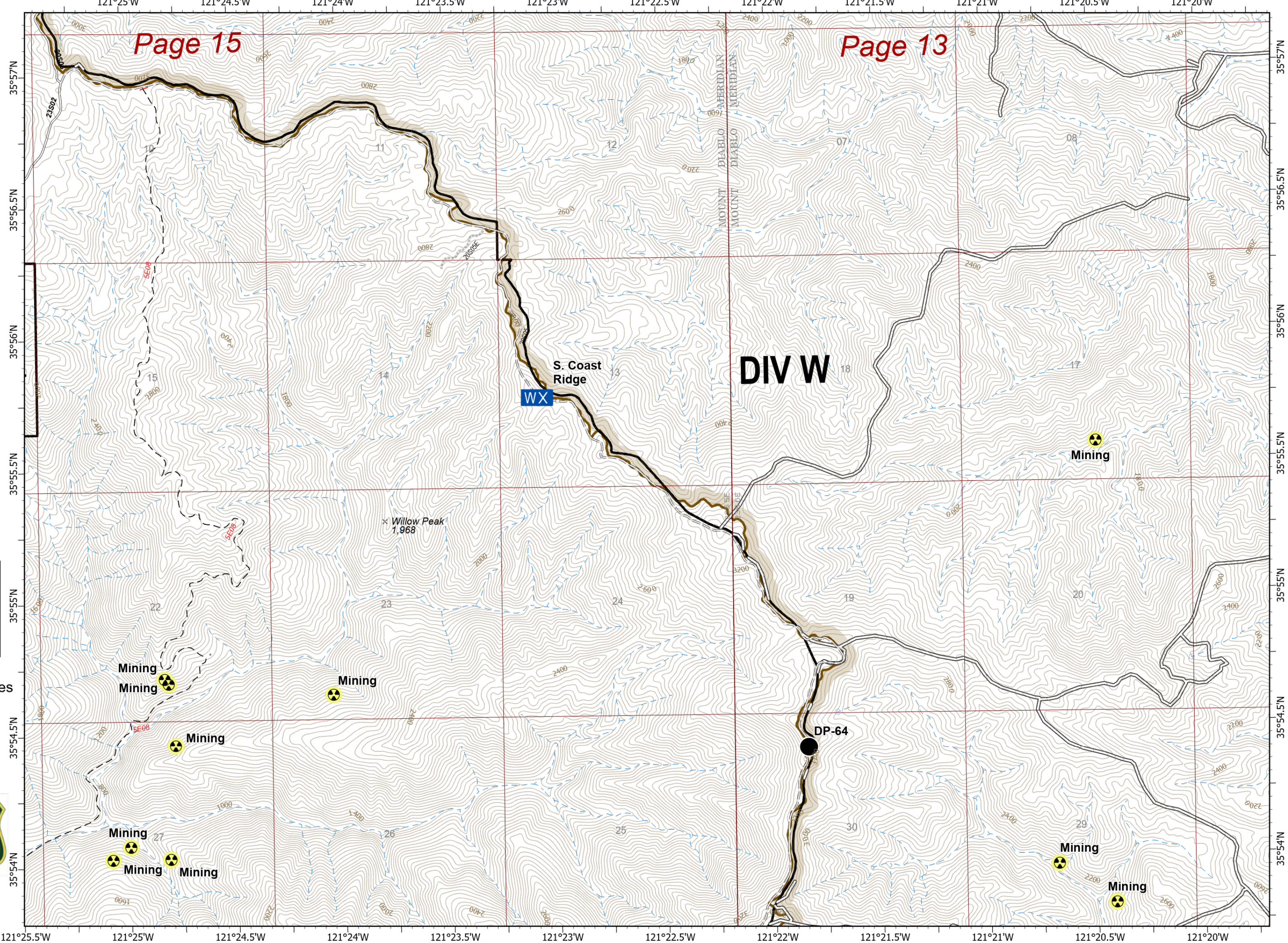
- Drop Point
- ☢ Hazard
- WX Mobile Weather Unit
- ▭ Fort Hunter Liggett



0 1/4 1/2 Miles

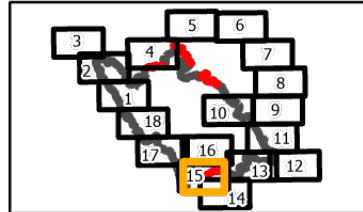


CAIIMT15 GISS
 9/30/2020 2140
 Acres from IR and field reports
 North American 1983 Datum.
 LatLong Grid



IAP
 DIV W, X, Y
 Page 15 of 18
 Dolan Fire
 CA-LPF-002428
 10/01/2020
 124,924 acres at
 9/28/2020 2000 hrs

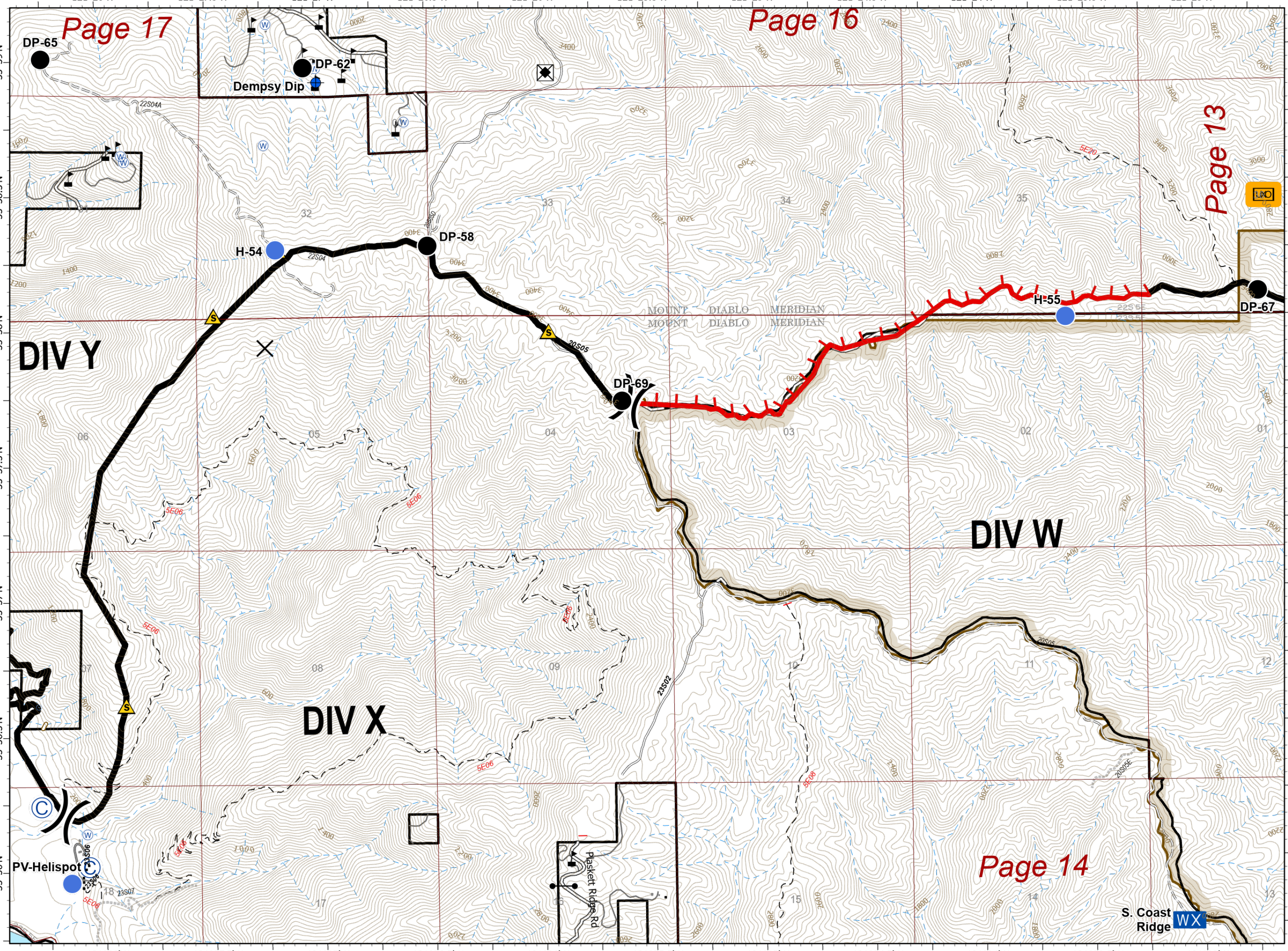
- Drop Point
- ⊙ Camp
- ✕ Closure
- ⊕ Dip Site
- Gate
- Helispot
- Unexploded Ordnance
- Mobile Weather Unit
- Road Repair
- Safety Zone
- Water Source
- Value at Risk
- Division Break
- Uncontrolled Fire Edge
- Contained Line
- Fort Hunter Liggett



0 1/4 1/2 Miles



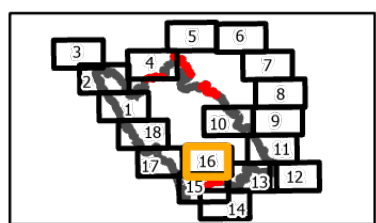
CAIIMT15 GISS
 9/30/2020 2140
 Acres from IR and field reports
 North American 1983 Datum.
 LatLong Grid



S. Coast Ridge

IAP
 DIV W, X, Y
 Page 16 of 18
 Dolan Fire
 CA-LPF-002428
 10/01/2020
 124,924 acres at
 9/28/2020 2000 hrs

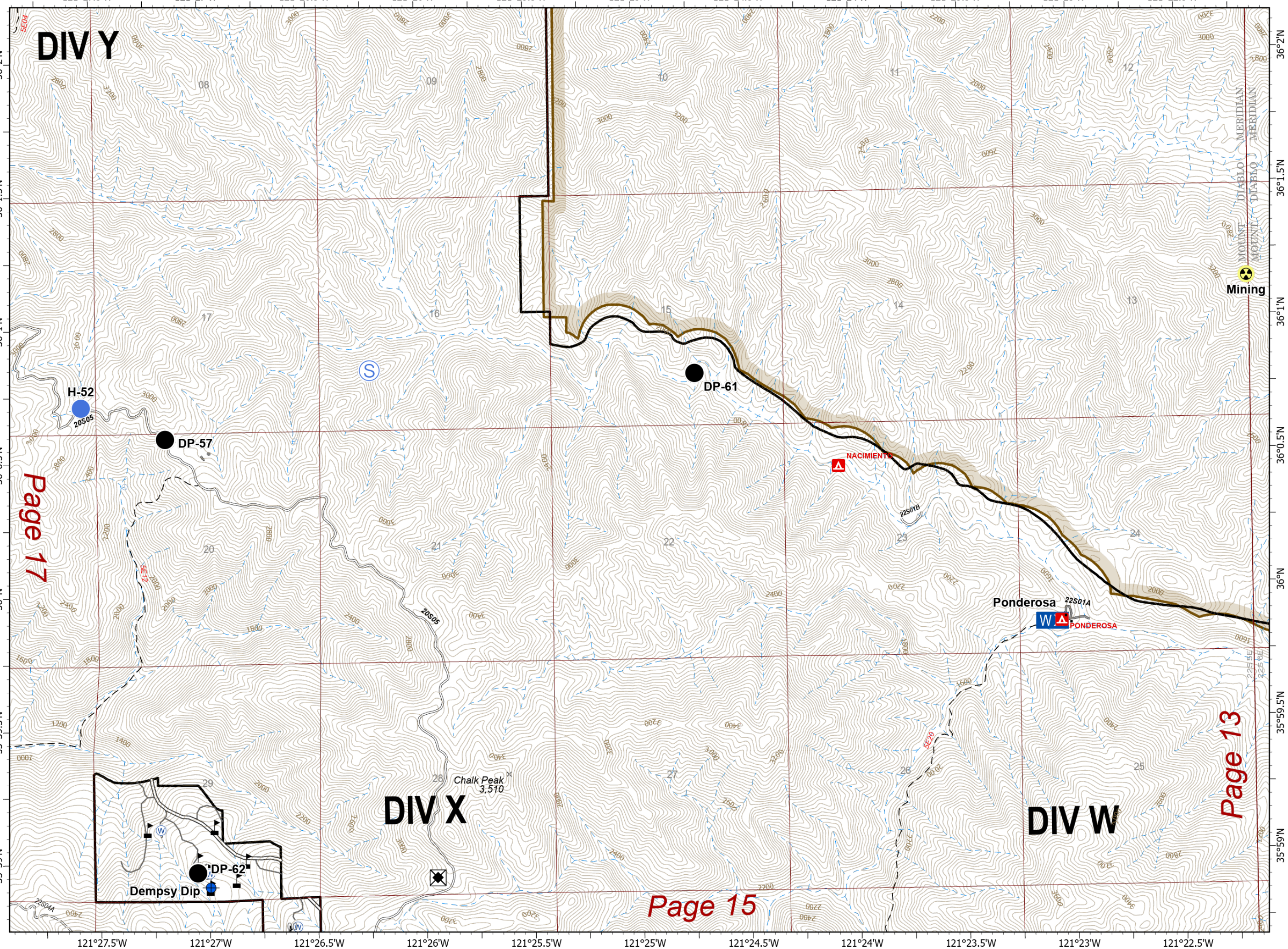
- Drop Point
- ⊕ Dip Site
- ☠ Hazard
- Helispot
- WX Mobile Weather Unit
- ✂ Road Repair
- ⊙ Staging Area
- ⊙ Water Source
- ⚠ Value at Risk
- ▭ Fort Hunter Liggett



0 1/4 1/2 Miles



CAIIMT15 GISS
 9/30/2020 2140
 Acres from IR and field reports
 North American 1983 Datum.
 LatLong Grid



Page 17

Page 13

Page 15

DIV Y

DIV X

DIV W

Mining

Ponderosa

Chalk Peak
3,510

H-52
20505

DP-57

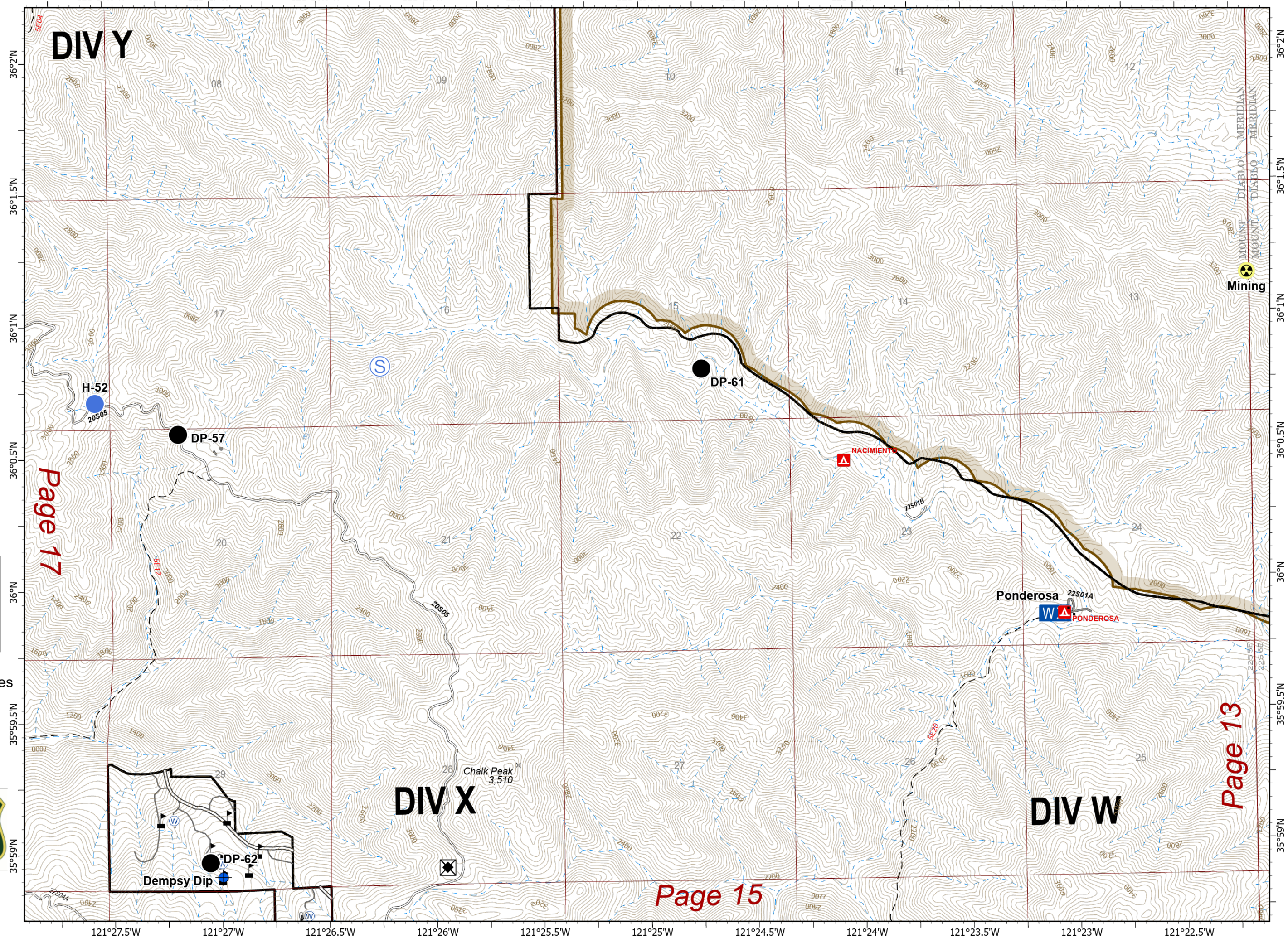
DP-61

Dempsy Dip

DP-62

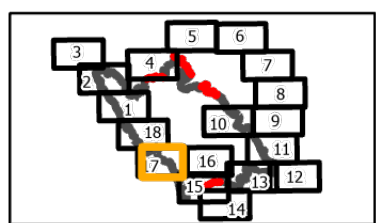
NACIMIENTO

PONDEROSA



IAP
 DIV Y, Z
 Page 17 of 18
 Dolan Fire
 CA-LPF-002428
 10/01/2020
 124,924 acres at
 9/28/2020 2000 hrs

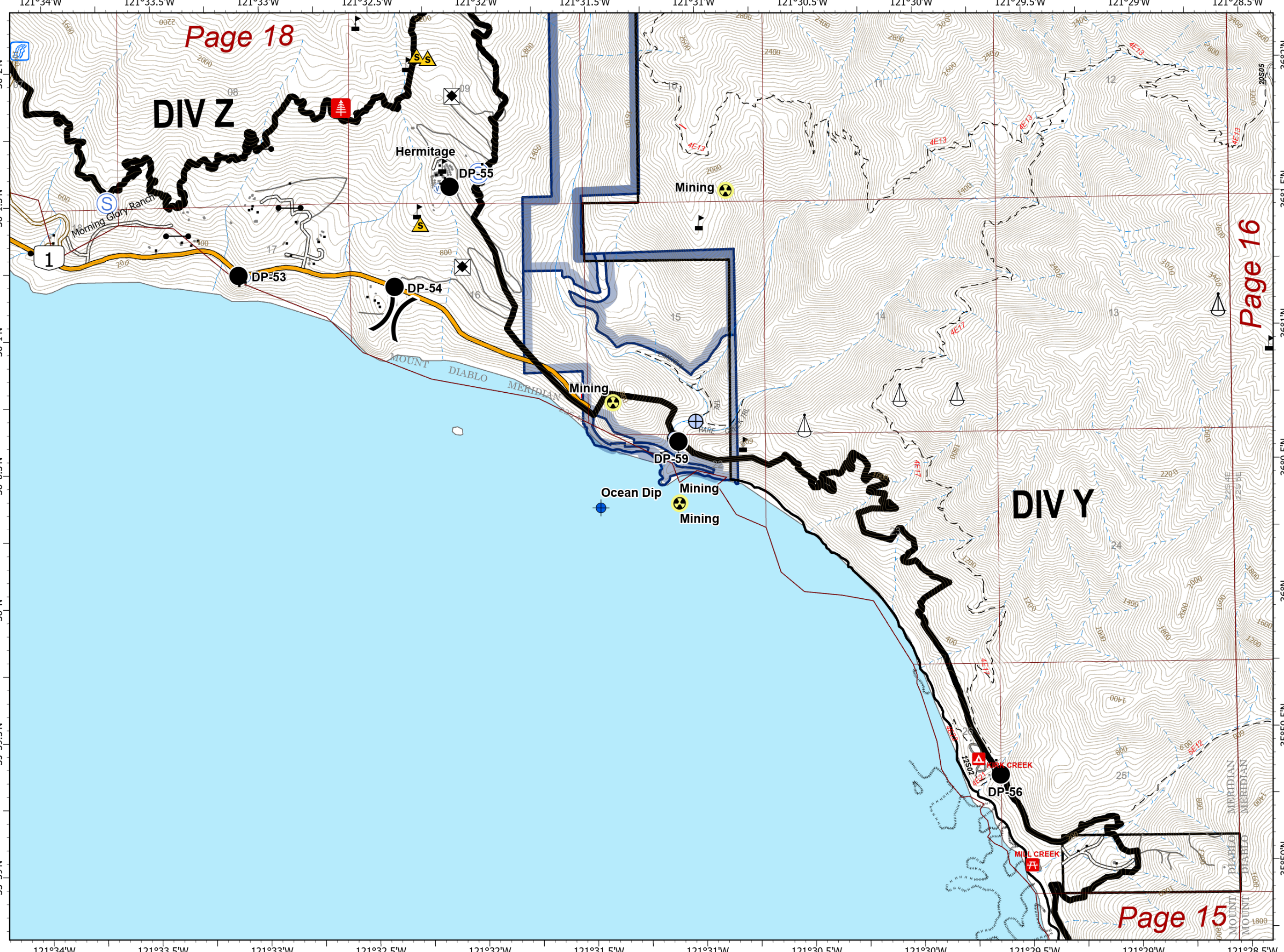
- Drop Point
- ⊕ Dip Site
- Gate
- ☠ Hazard
- 🌲 Hazard Tree
- ⚠ Road Repair
- ⚠ Safety Zone
- ⚖ Sling Site
- ⊙ Staging Area
- 🌊 Stream Crossing
- ⊙ Water Source
- ⊕ Water Development or Draft Site
- 🏠 Value at Risk
-) (Division Break
- ▬ Contained Line
- ▭ State Park



0 1/4 1/2 Miles



CAIIMT15 GISS
 9/30/2020 2140
 Acres from IR and field reports
 North American 1983 Datum.
 LatLong Grid



Page 18













DIV Z

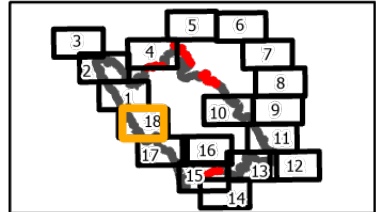
Page 16

DIV Y

Page 15

IAP
DIV Z
Page 18 of 18
Dolan Fire
CA-LPF-002428
10/01/2020
 124,924 acres at
 9/28/2020 2000 hrs

-  Gate
-  Hazard
-  Hazard Tree
-  Helispot
-  Internet Access
-  Road Repair
-  Safety Zone
-  Staging Area
-  Stream Crossing
-  Value at Risk
-  Contained Line
-  State Park



0 1/4 1/2 Miles



CAIIMT15 GISS
 9/30/2020 2140
 Acres from IR and field reports
 North American 1983 Datum.
 LatLong Grid

