

DIV Z

DIV Y

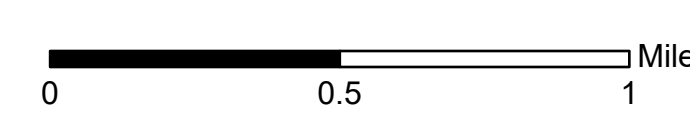


DIV X

DIV X, Y, Z Operations Overview

Dolan Fire CA-LPF-002428 10/02/2020

124,924 acres at 9/28/2020 2000 hrs

- | | |
|-------------------|---|
| ● Camp | ⚠ Value at Risk |
| ◆ Dip Site | ⎓ Division Break |
| ● Drop Point | ▬ Contained Line |
| — Gate | ⊗ Completed Dozer Line |
| ⚠ Mining Hazard | ⎓ Completed Hand Line |
| ● Helispot | ⎓ Road as Completed Line |
| Ⓜ Internet Access | — Access or Improved Road |
| ■ Landmark | ▬ Wildfire Daily Fire Perimeter |
| Ⓜ Repeater | ▬ Ventana Wilderness |
| ⚠ Safety Zone | Ⓜ The Pacific Ocean |
| ⚠ Sling Site | ▬ California State Responsibility Areas |
| Ⓜ Staging Area | ▬ Federal Responsibility Area |
| Ⓜ Water Source | ▬ Local Responsibility Area |
| | ▬ State Responsibility Area |



CAIMETS GIS
10/12/2020 10:40 PM
Acres from R-land field reports
NAD83 UTM Zone 11N