

IAP Index

Dolan Fire
CA-LPF-002428
10/02/2020

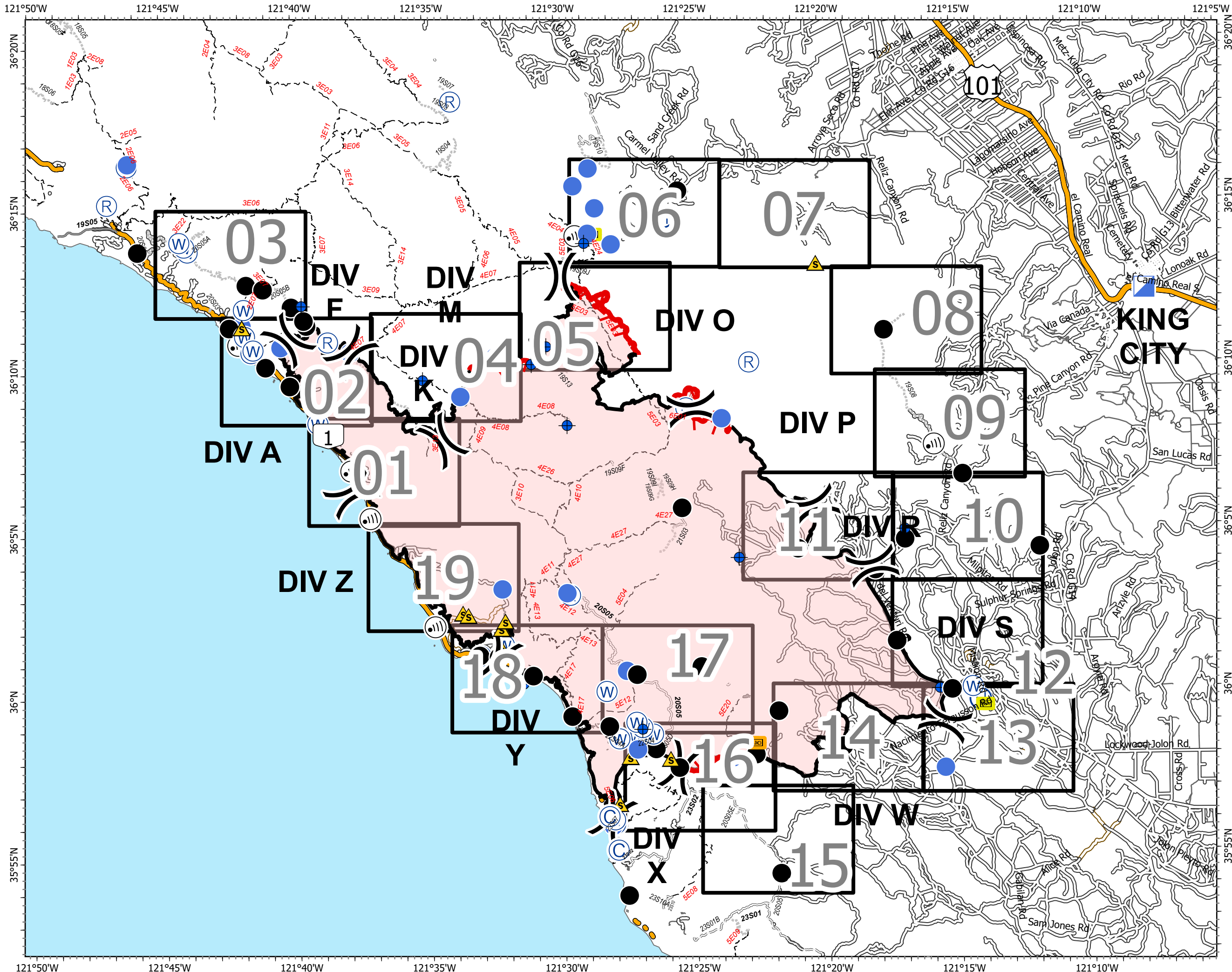
124,924 acres at 9/28/2020 2000 hrs

0 1/2 1 2 3 4 Miles

- © Camp
- Dip Site
- Drop Point
- RS Remote Sleeping Area
- ⊕ Helibase
- Helispot
- ▣ Incident Command Post
- Ⓜ Internet Access
- UO Unexploded Ordnance
- Ⓡ Repeater
- ⚠ Safety Zone
- Ⓜ Water Source
-) Division Break
- ▬ Uncontrolled Fire Edge
- ▬ Contained Line
- ▭ Wildfire Daily Fire Perimeter
- ▭ ThePacificOcean
- ▭ Map Index

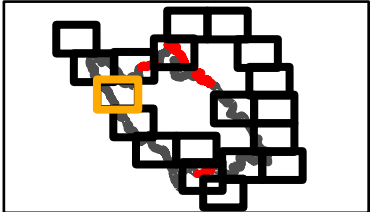


CAIIMT15 GISS
10/1/2020 2242
Acres from IR and field reports
North American 1983 Datum.
LatLong Grid



IAP
 DIV Z, A, K, M
 Page 1 of 19
 Dolan Fire
 CA-LPF-002428
 10/02/2020
 124,924 acres at
 9/28/2020 2000 hrs

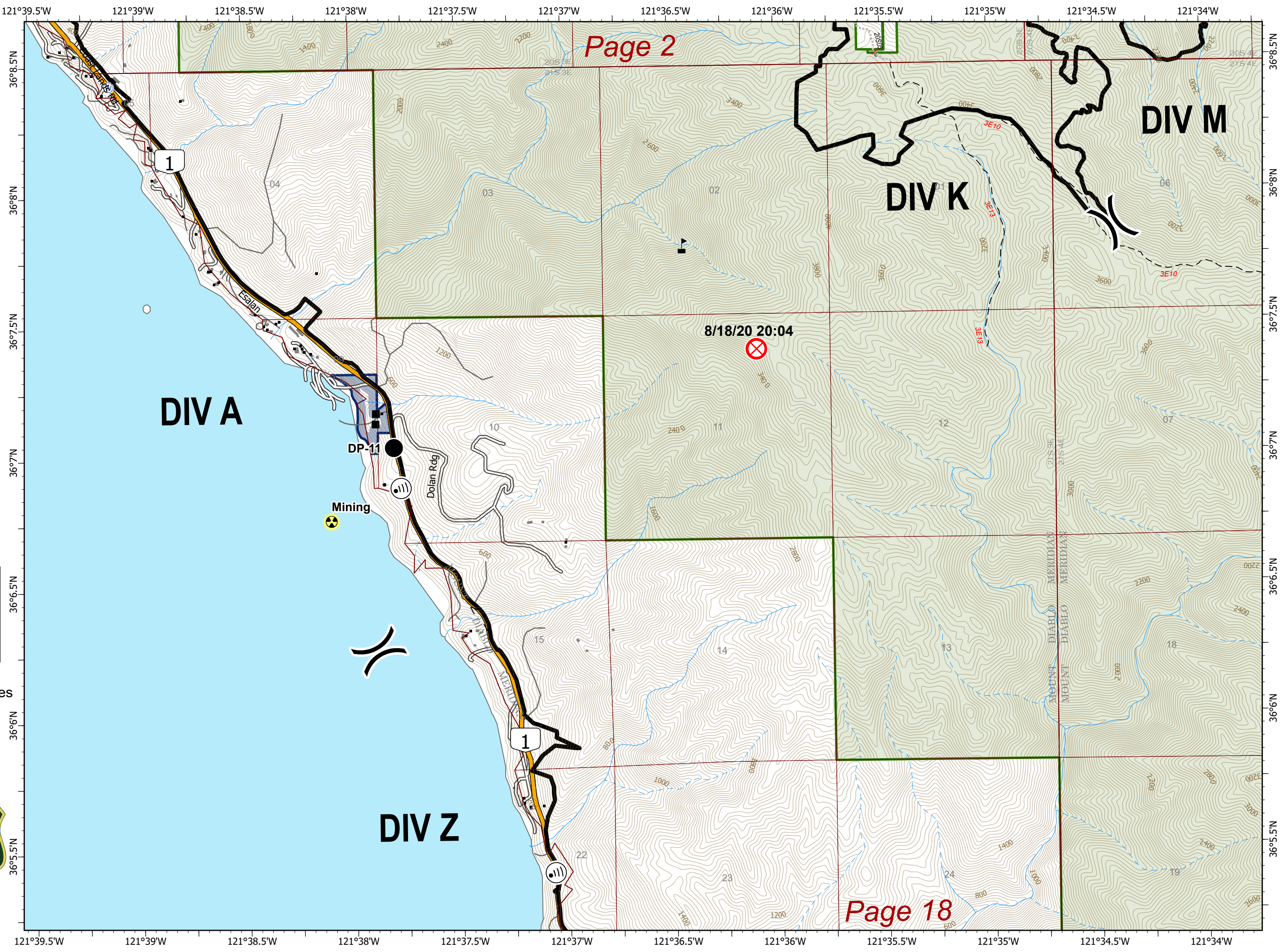
- Drop Point
- ⊗ Fire Origin
- ☠ Hazard
- 📶 Internet Access
- 🌊 Water Source
- 🏠 Value at Risk
-) Division Break
- Contained Line
- 🌿 Sensitive Natural Resources
- ⬛ Sensitive Historical Resources
- 🏞️ State Park
- 🟩 Los Padres NF



0 1/4 1/2 Miles



CAIIMT15 GISS
 10/1/2020 2237
 Acres from IR and field reports
 North American 1983 Datum.
 LatLong Grid

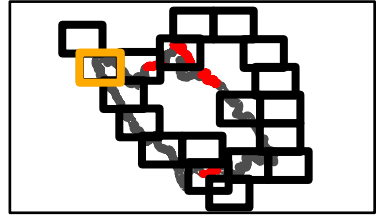


Page 2

Page 18

IAP
 DIV A, F, K
 Page 2 of 19
 Dolan Fire
 CA-LPF-002428
 10/02/2020
 124,924 acres at
 9/28/2020 2000 hrs

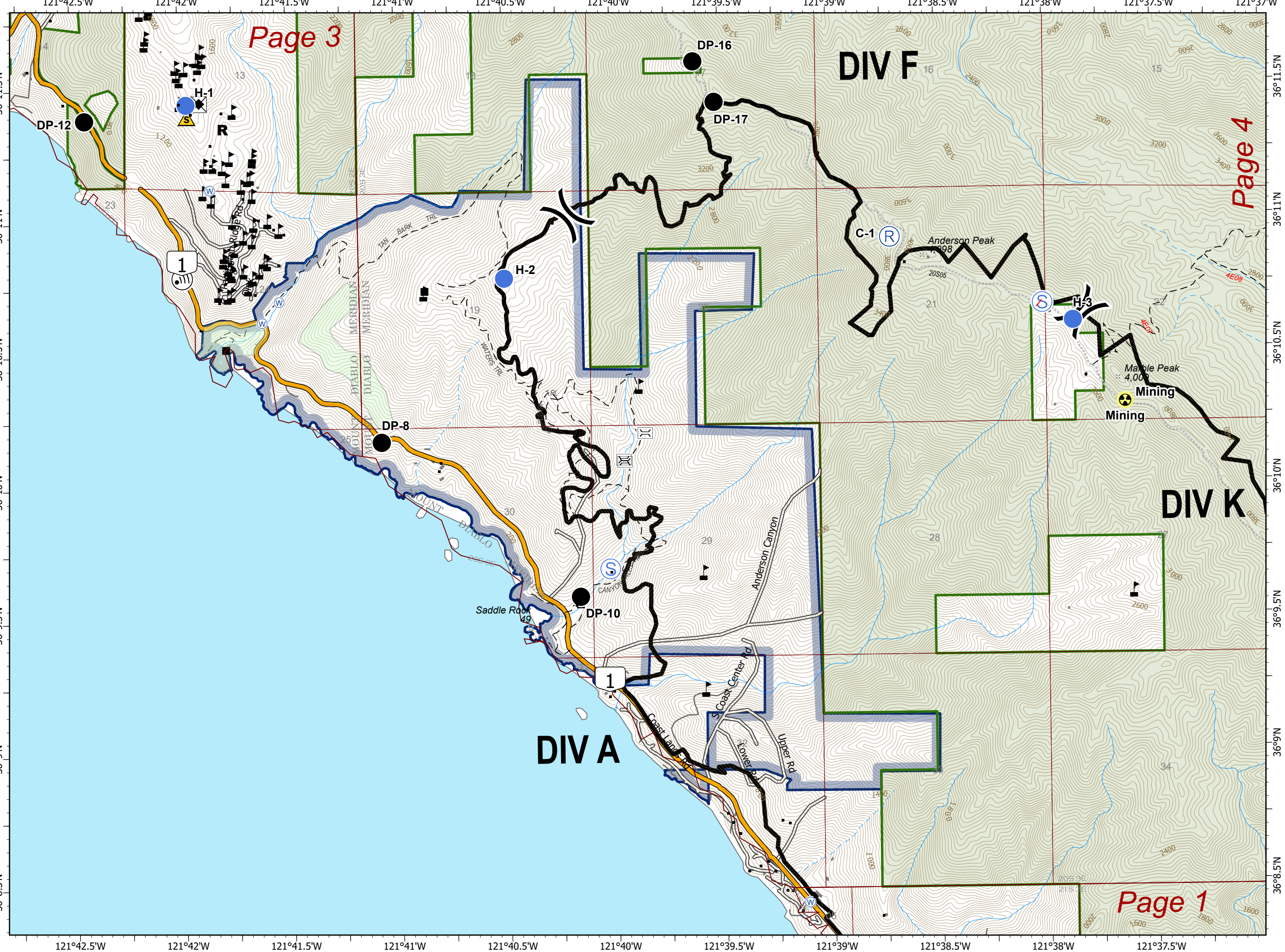
- Bridge
- Drop Point
- Hazard
- Helispot
- Internet Access
- Repeater
- Resource Location
- Road Repair
- Safety Zone
- Staging Area
- Water Source
- Value at Risk
- Division Break
- Contained Line
- Sensitive Natural Resources
- Sensitive Historical Resources
- State Park
- Los Padres NF



0 1/4 1/2 Miles



CAIIMT15 GISS
 10/1/2020 2237
 Acres from IR and field reports
 North American 1983 Datum.
 LatLong Grid



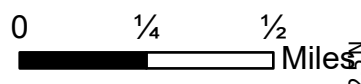
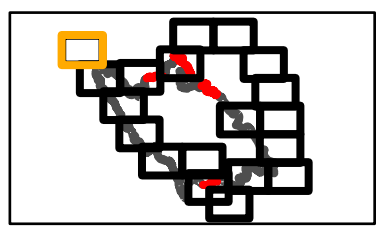
Page 3

Page 4

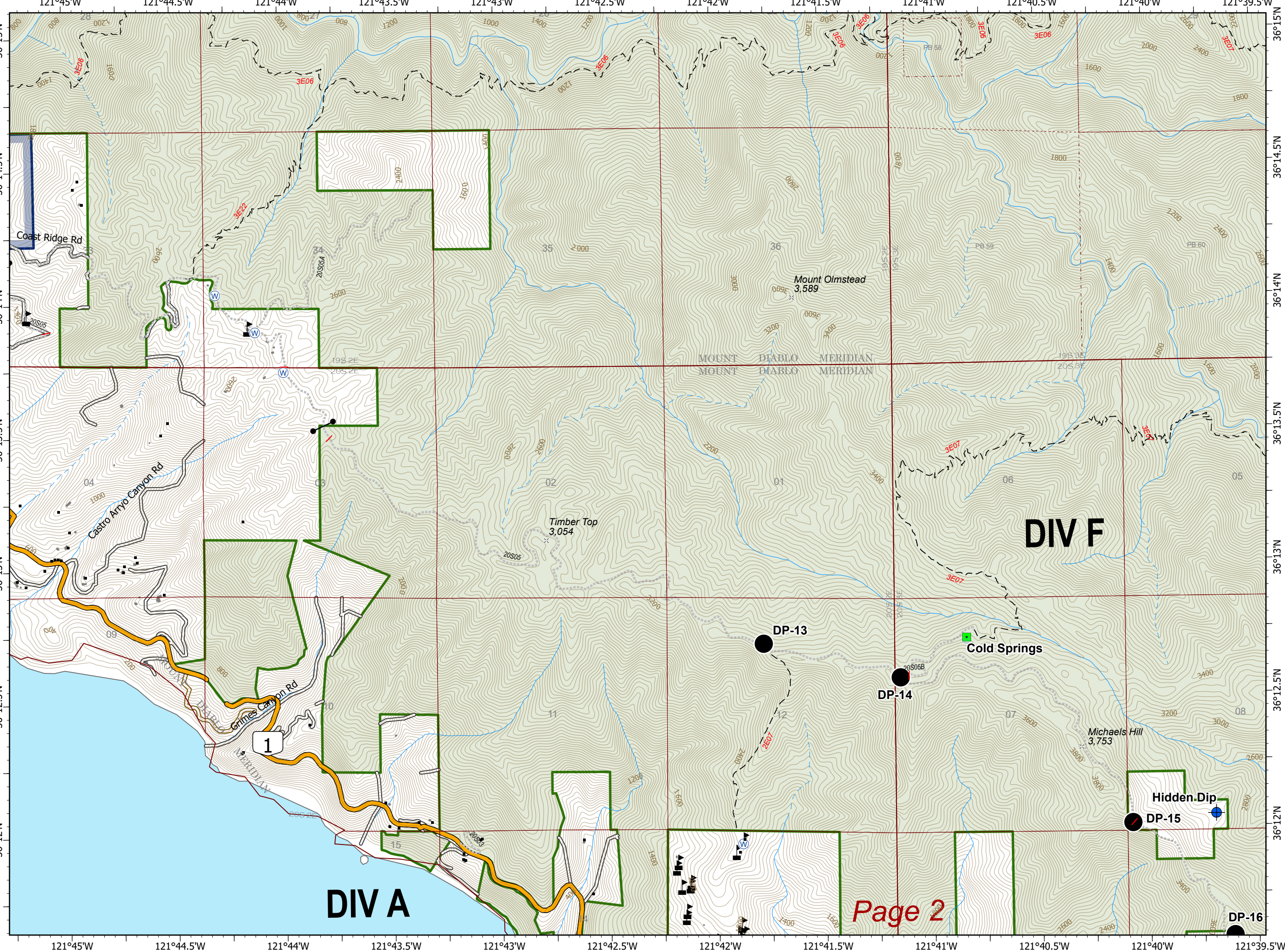
Page 1

IAP
 DIV A, F
 Page 3 of 19
 Dolan Fire
 CA-LPF-002428
 10/02/2020
 124,924 acres at
 9/28/2020 2000 hrs

- Drop Point
- ⊕ Dip Site
- Gate
- Landmark
- ⊙ Water Source
- ▲ Value at Risk
- ▭ State Park
- ▭ Los Padres NF



CAIIMT15 GISS
 10/1/2020 2237
 Acres from IR and field reports
 North American 1983 Datum.
 LatLong Grid









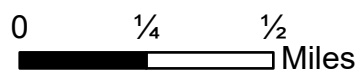
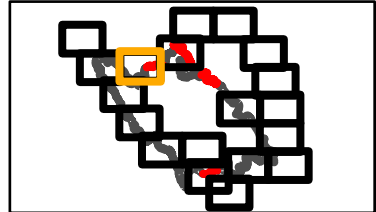
DIV A

DIV F

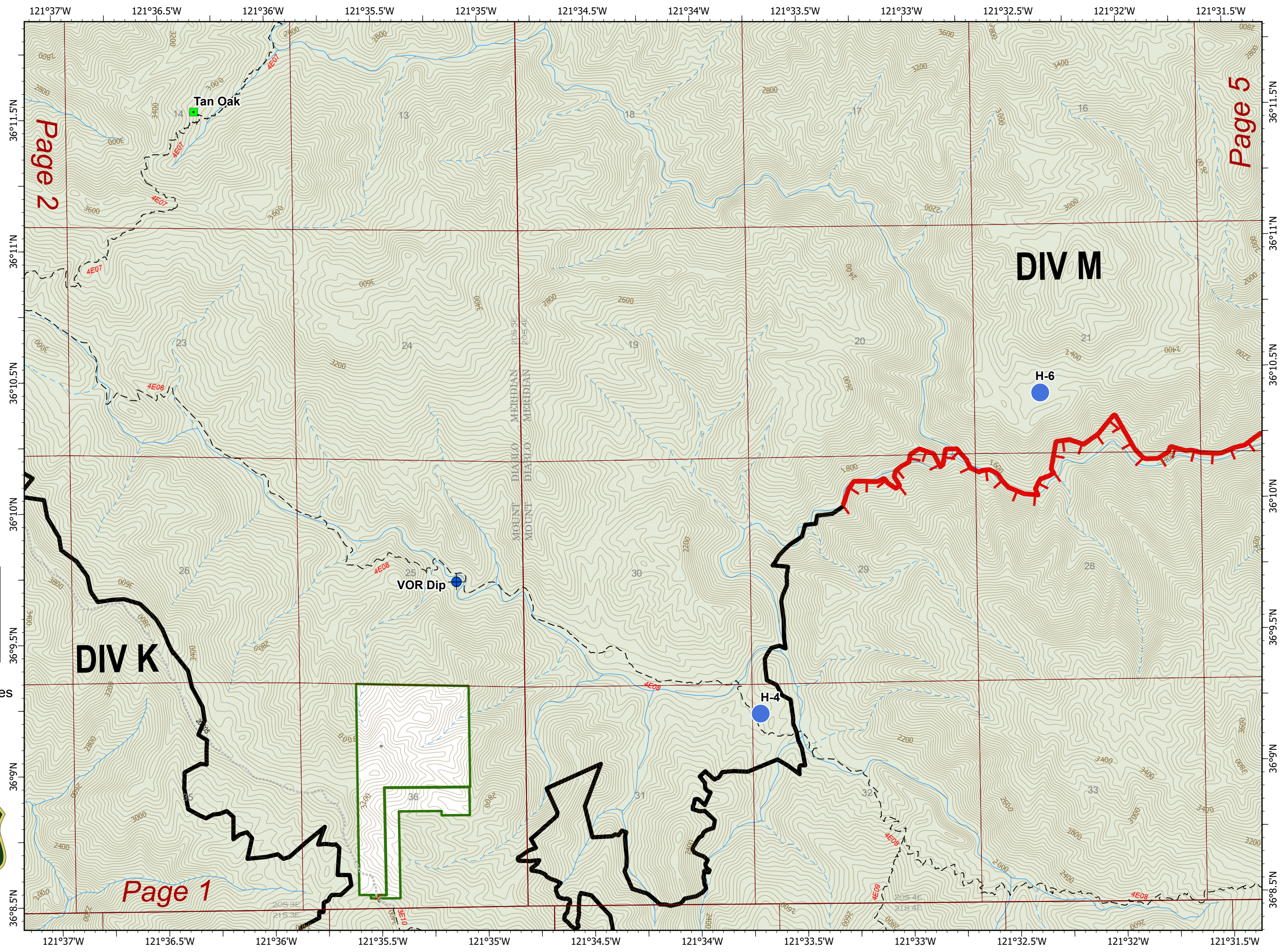
Page 2

IAP
 DIV K, M
 Page 4 of 19
 Dolan Fire
 CA-LPF-002428
 10/02/2020
 124,924 acres at
 9/28/2020 2000 hrs

-  Dip Site
-  Helispot
-  Landmark
-  Uncontrolled Fire Edge
-  Contained Line
-  Los Padres NF



CAIMT15 GISS
 10/1/2020 2237
 Acres from IR and field reports
 North American 1983 Datum.
 LatLong Grid



Page 2

Page 5

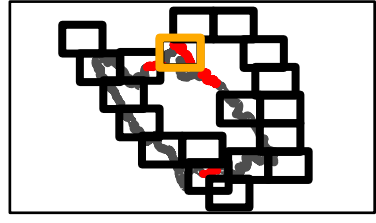
DIV K

DIV M

Page 1

IAP
 DIV M, O
 Page 5 of 19
 Dolan Fire
 CA-LPF-002428
 10/02/2020
 124,924 acres at
 9/28/2020 2000 hrs

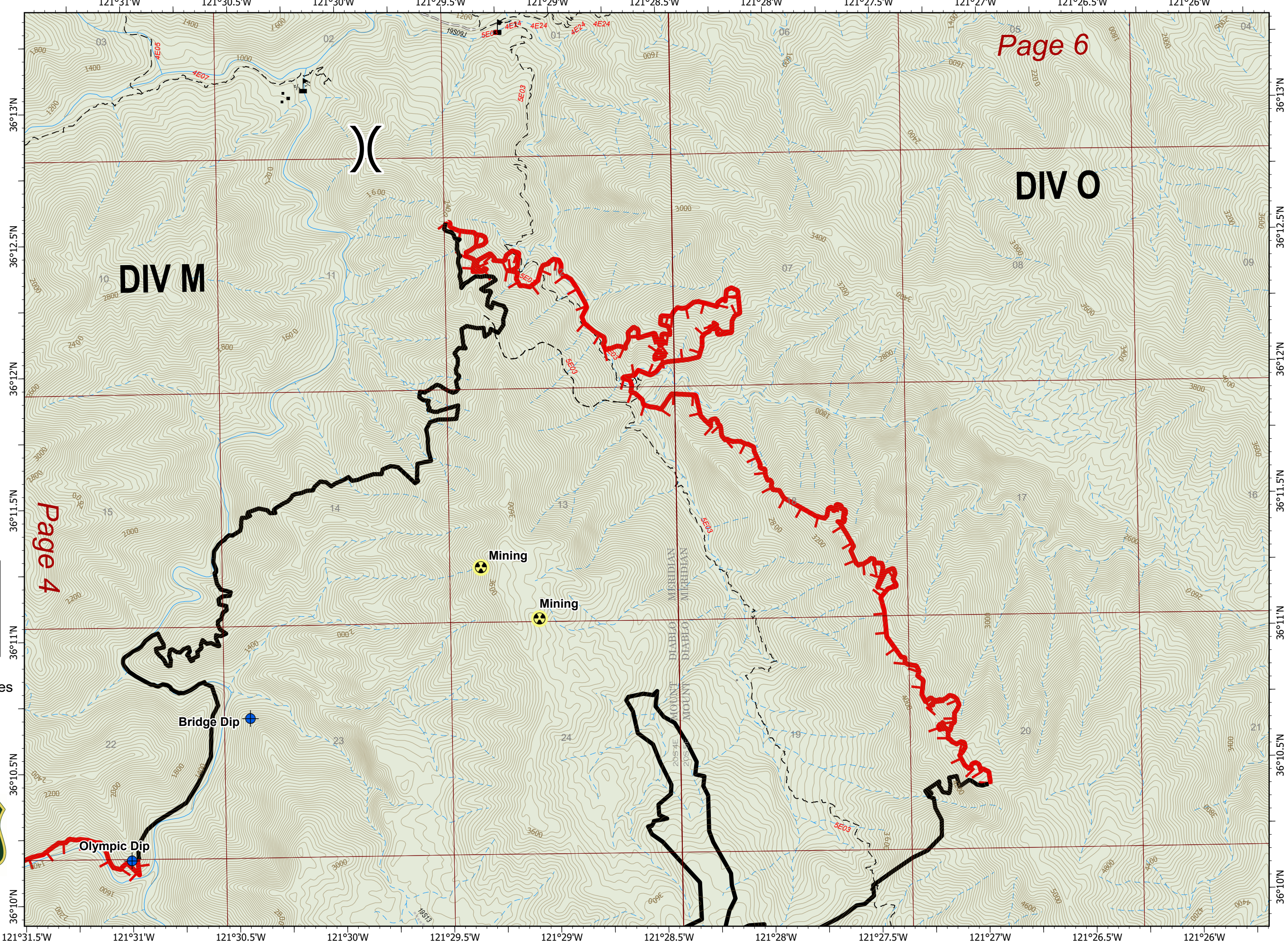
-  Dip Site
-  Hazard
-  Value at Risk
-  Division Break
-  Uncontrolled Fire Edge
-  Contained Line
-  Los Padres NF














0 1/4 1/2 Miles

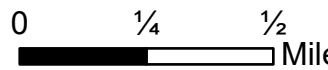
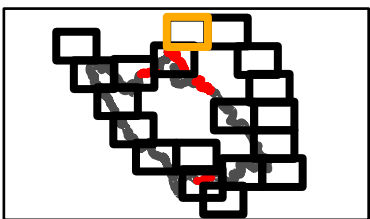


CAIMT15 GISS
 10/1/2020 2237
 Acres from IR and field reports
 North American 1983 Datum.
 LatLong Grid

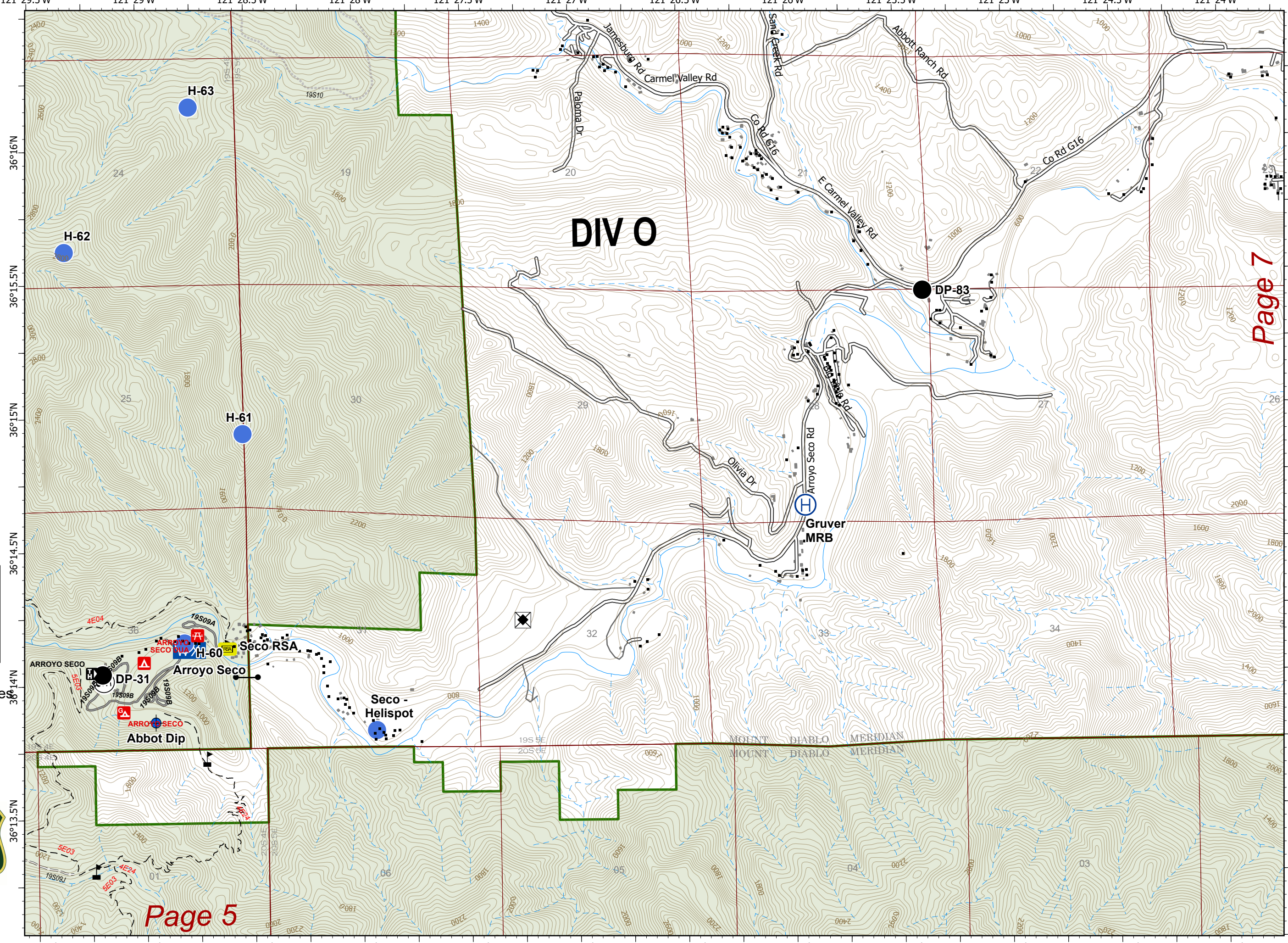


IAP
 DIV O
 Page 6 of 19
 Dolan Fire
 CA-LPF-002428
 10/02/2020
 124,924 acres at
 9/28/2020 2000 hrs

-  Drop Point
-  Dip Site
-  Remote Sleeping Area
-  Gate
-  Helibase
-  Helispot
-  Internet Access
-  Mobile Weather Unit
-  Road Repair
-  Value at Risk
-  Los Padres NF







CAIIMT15 GIS
 10/1/2020 2237
 Acres from IR and field reports
 North American 1983 Datum.
 LatLong Grid

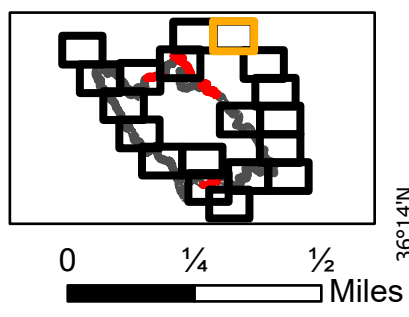


Page 7

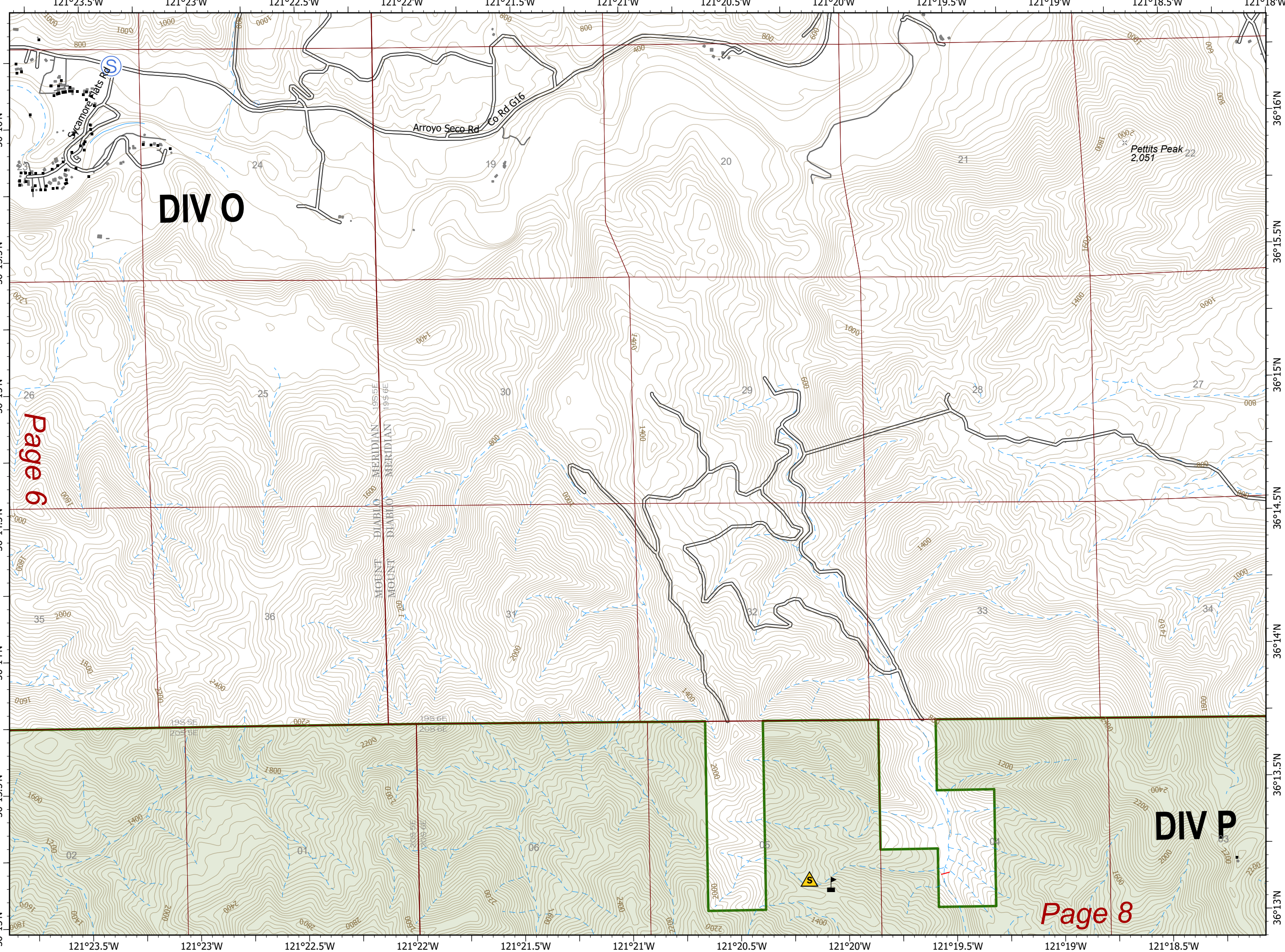
Page 5

IAP
 DIV O, P
 Page 7 of 19
 Dolan Fire
 CA-LPF-002428
 10/02/2020
 124,924 acres at
 9/28/2020 2000 hrs

-  Safety Zone
-  Staging Area
-  Value at Risk
-  Los Padres NF



CAIMT15 GISS
 10/1/2020 2237
 Acres from IR and field reports
 North American 1983 Datum.
 LatLong Grid



Page 6

Page 8

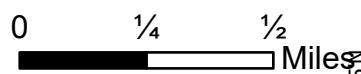
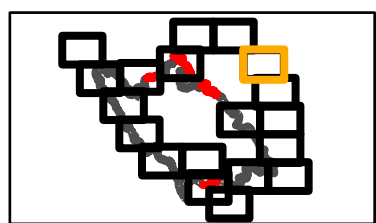
DIV O

DIV P

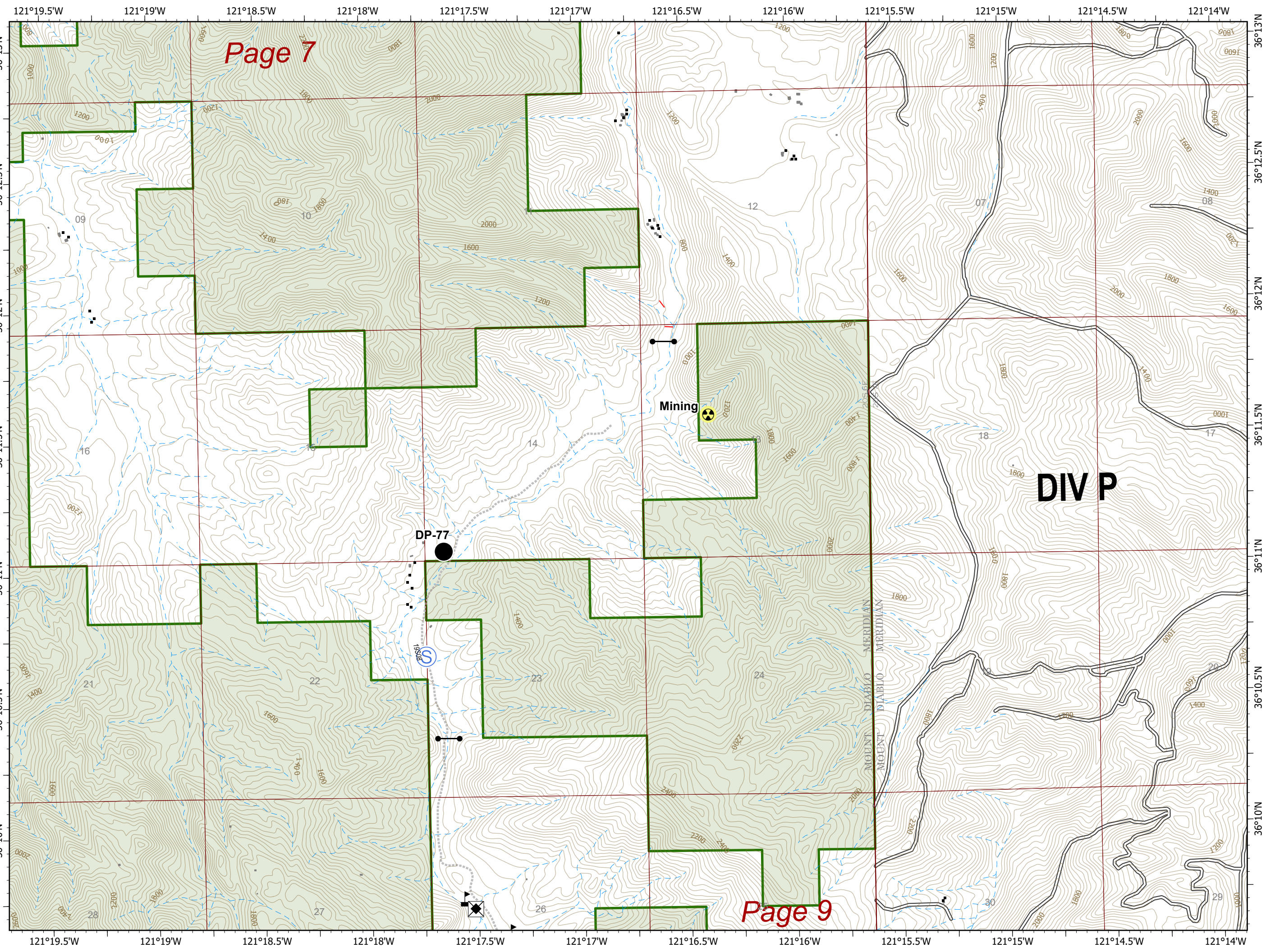
Pettis Peak
 2,051'

IAP
 DIV P
 Page 8 of 19
 Dolan Fire
 CA-LPF-002428
 10/02/2020
 124,924 acres at
 9/28/2020 2000 hrs

- Drop Point
- Gate
- ☠ Hazard
- ✂ Road Repair
- ⊙ Staging Area
- ▲ Value at Risk
- ▭ Los Padres NF

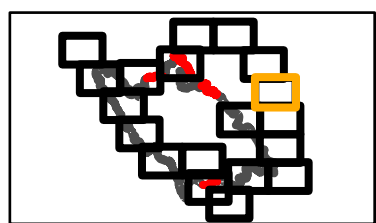


CAIMT15 GISS
 10/1/2020 2237
 Acres from IR and field reports
 North American 1983 Datum.
 LatLong Grid



IAP
 DIV P, R
 Page 9 of 19
 Dolan Fire
 CA-LPF-002428
 10/02/2020
 124,924 acres at
 9/28/2020 2000 hrs

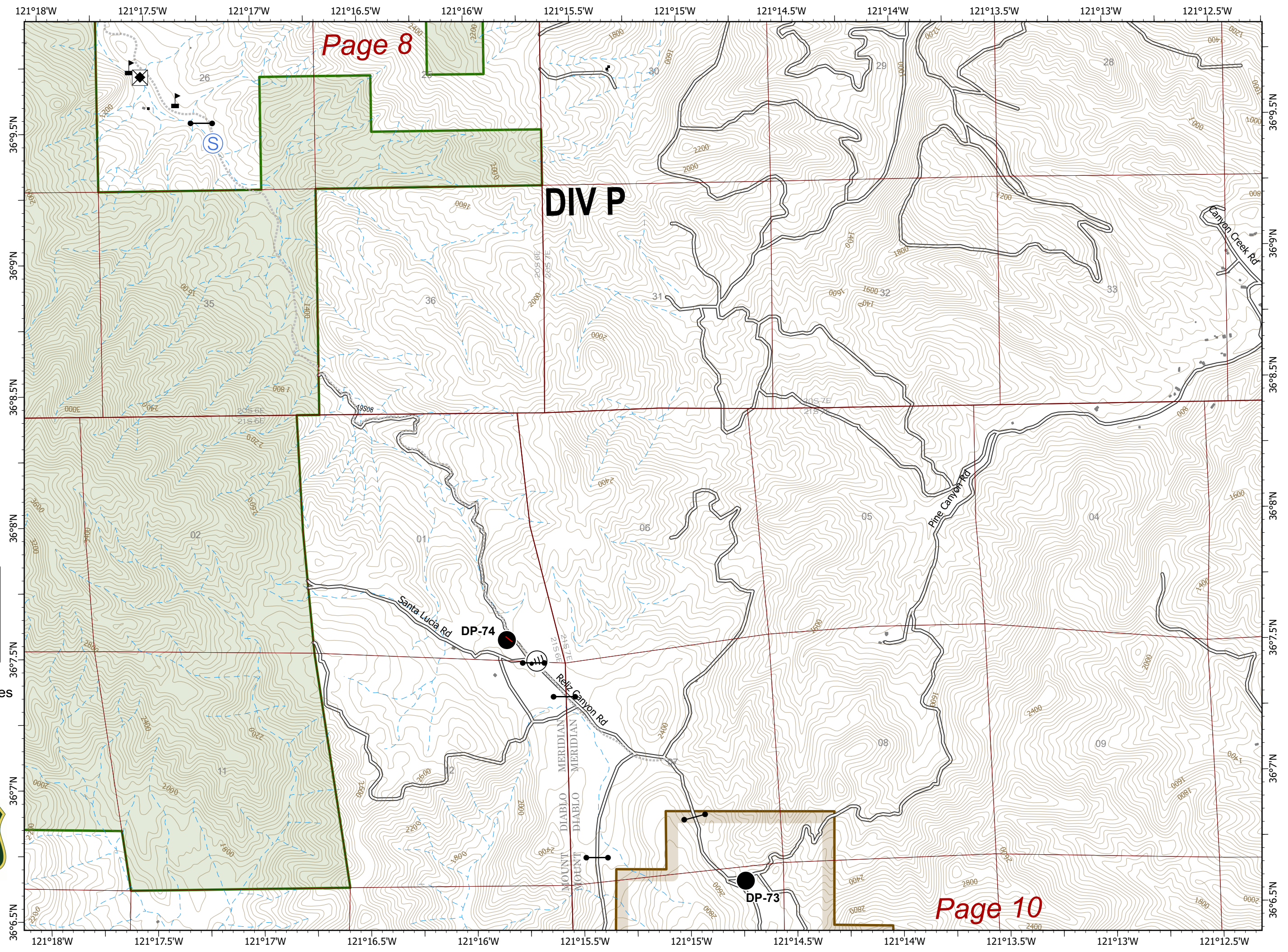
- Drop Point
- Gate
- ⊙ Internet Access
- ⊠ Road Repair
- ⊙ Staging Area
- ▲ Value at Risk
- ▭ Fort Hunter Liggett
- ▭ Los Padres NF



0 1/4 1/2 Miles



CAIIMT15 GISS
 10/1/2020 2237
 Acres from IR and field reports
 North American 1983 Datum.
 LatLong Grid










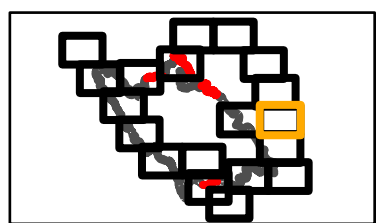
Page 8

DIV P

Page 10

IAP
 DIV R, S
 Page 10 of 19
 Dolan Fire
 CA-LPF-002428
 10/02/2020
 124,924 acres at
 9/28/2020 2000 hrs

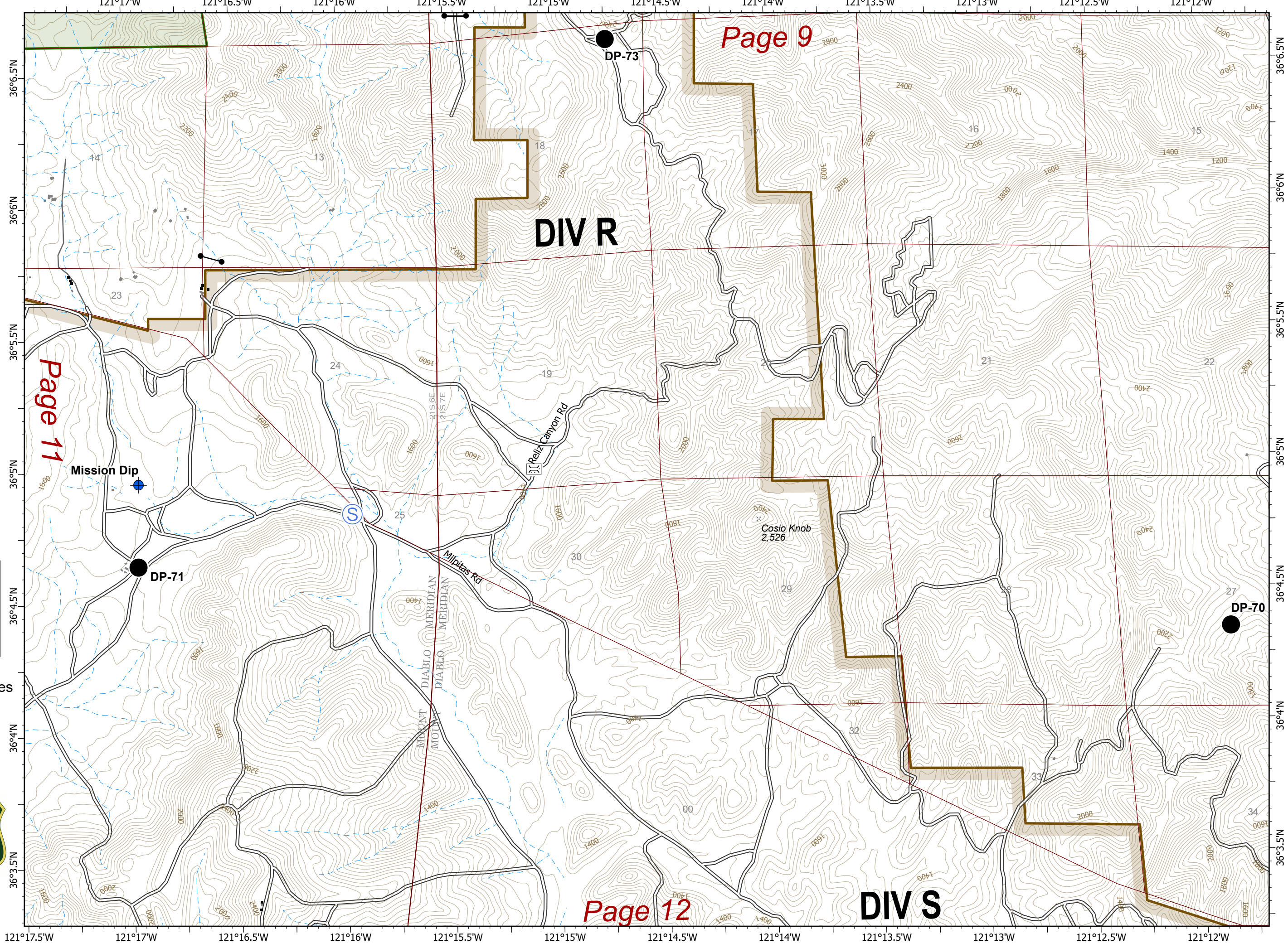
-  Bridge
-  Drop Point
-  Dip Site
-  Gate
-  Staging Area
-  Fort Hunter Liggett
-  Los Padres NF



0 1/4 1/2 Miles

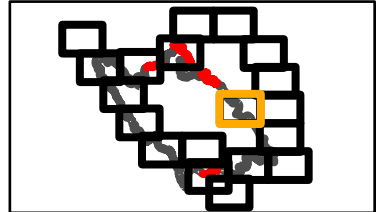


CAIIMT15 GISS
 10/1/2020 2237
 Acres from IR and field reports
 North American 1983 Datum.
 LatLong Grid



IAP
 DIV R, S
 Page 11 of 19
 Dolan Fire
 CA-LPF-002428
 10/02/2020
 124,924 acres at
 9/28/2020 2000 hrs

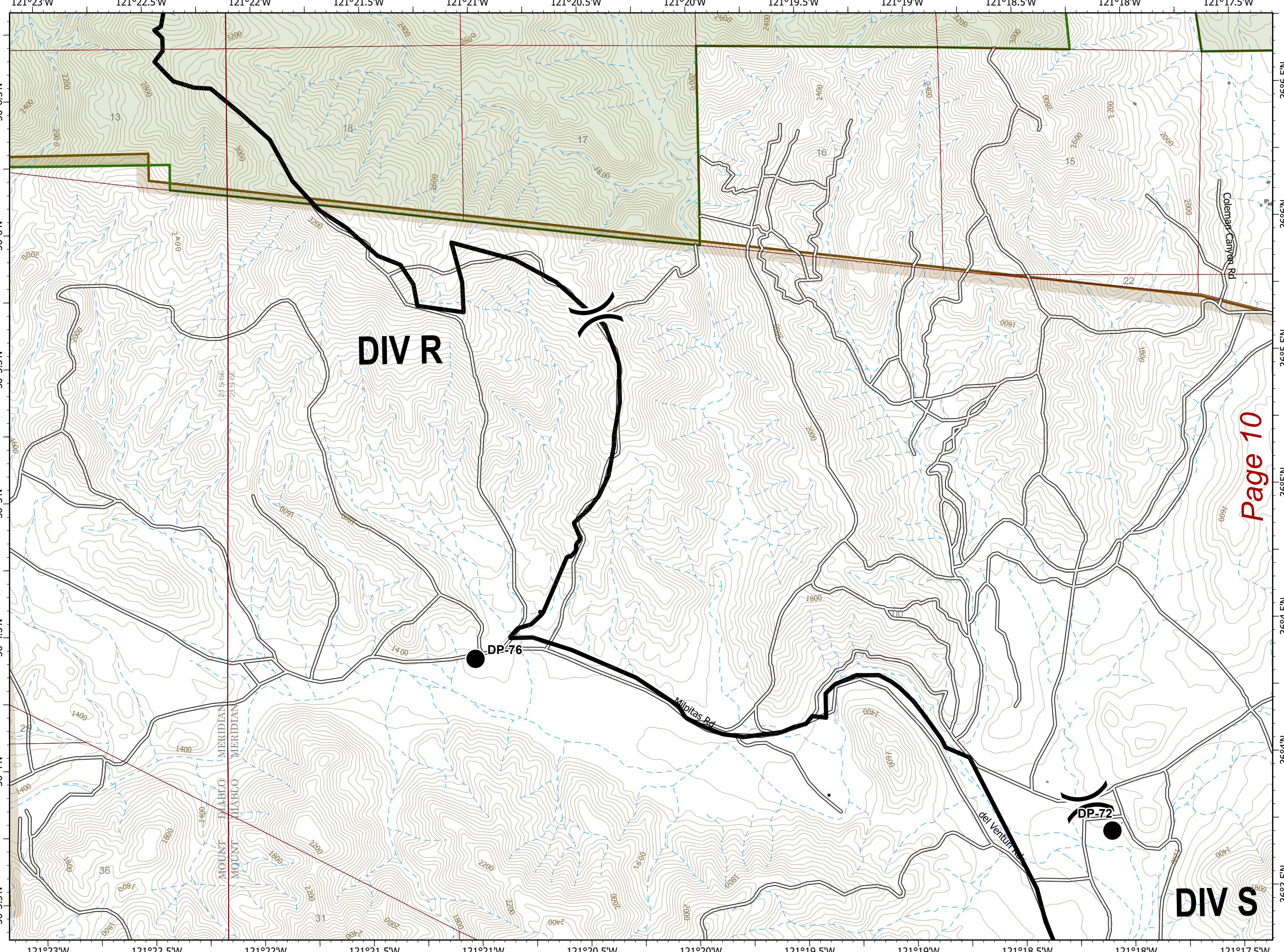
- Drop Point
- ⊕ Dip Site
-) Division Break
- ▬ Contained Line
- ▭ Fort Hunter Liggett
- ▭ Los Padres NF



0 1/4 1/2 Miles



CAIIMT15 GISS
 10/1/2020 2238
 Acres from IR and field reports
 North American 1983 Datum.
 LatLong Grid










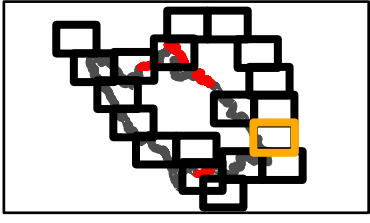
Page 10

DIV S

DIV R

IAP
DIV S
Page 12 of 19
Dolan Fire
CA-LPF-002428
10/02/2020
 124,924 acres at
 9/28/2020 2000 hrs

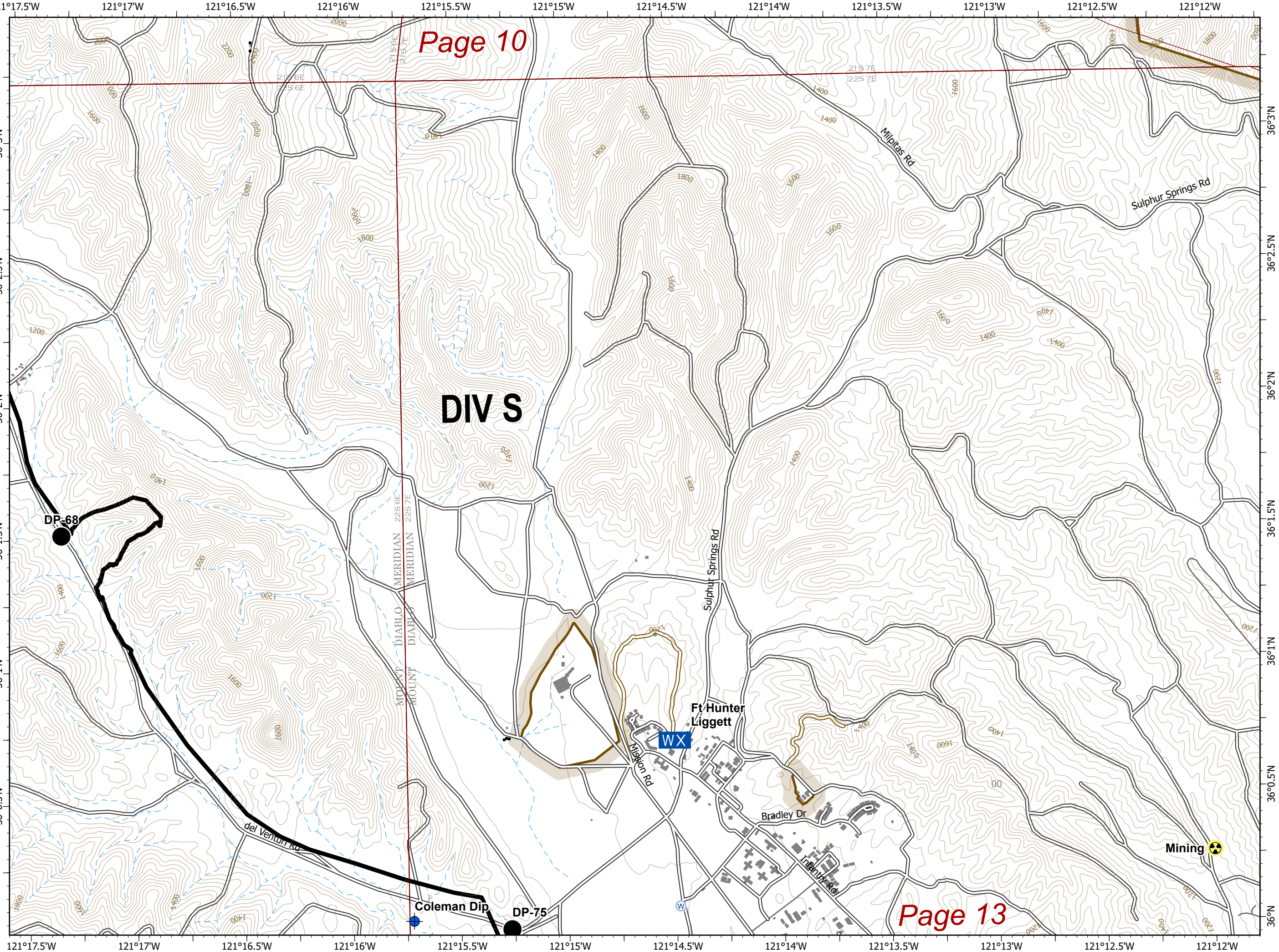
-  Drop Point
-  Dip Site
-  Hazard
-  Mobile Weather Unit
-  Water Source
-  Contained Line
-  Fort Hunter Liggett



0 1/4 1/2 Miles



CAIIMT15 GISS
 10/1/2020 2238
 Acres from IR and field reports
 North American 1983 Datum.
 LatLong Grid













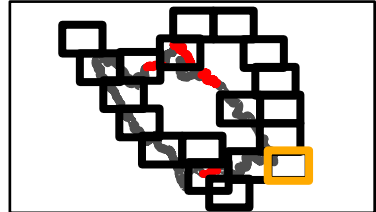
Page 10

DIV S

Page 13

IAP
 DIV S, W
 Page 13 of 19
 Dolan Fire
 CA-LPF-002428
 10/02/2020
 124,924 acres at
 9/28/2020 2000 hrs

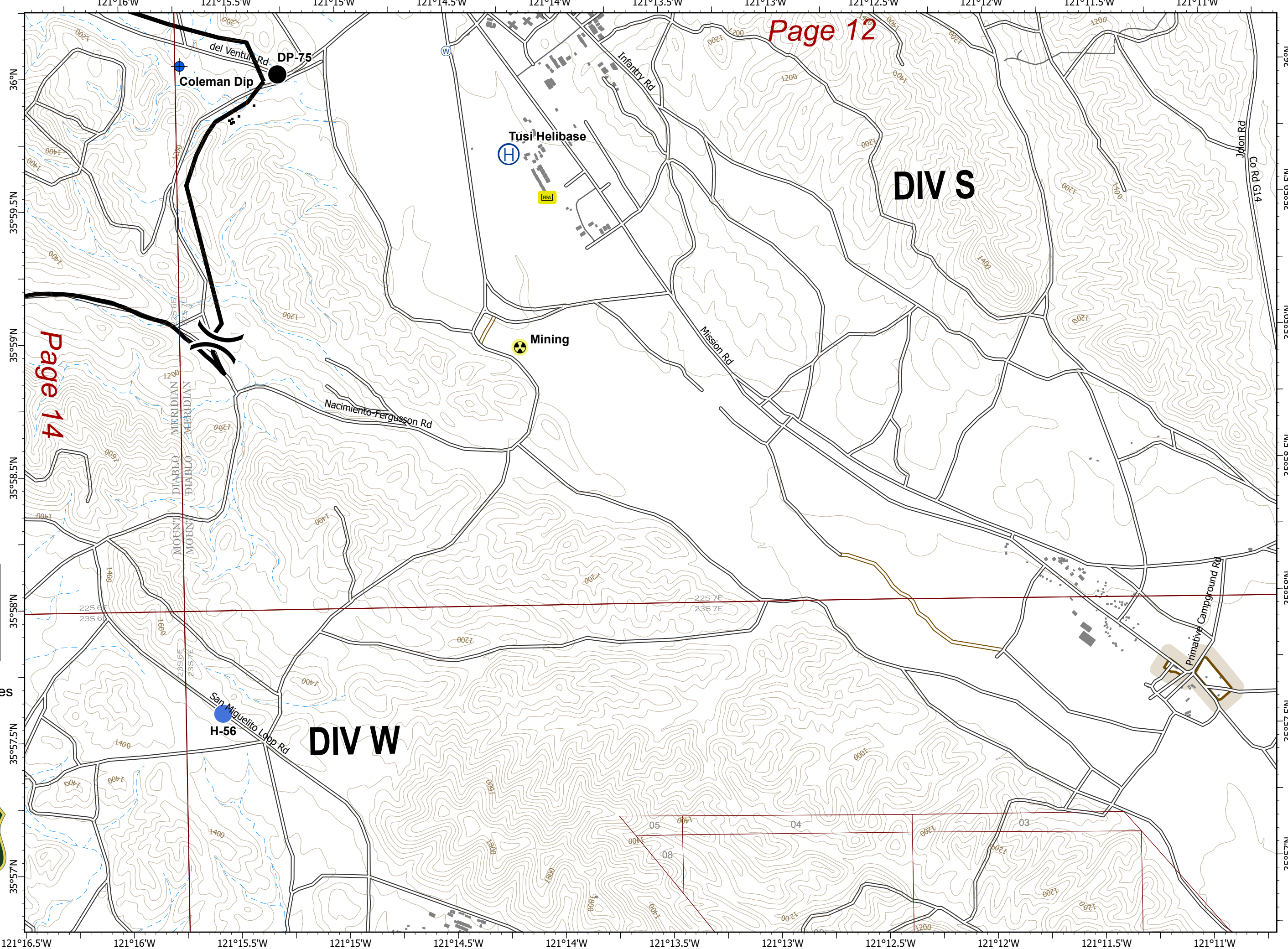
-  Drop Point
-  Dip Site
-  Remote Sleeping Area
-  Hazard
-  Helibase
-  Helispot
-  Water Source
-  Division Break
-  Contained Line
-  Fort Hunter Liggett



0 1/4 1/2 Miles



CAIIMT15 GISS
 10/1/2020 2238
 Acres from IR and field reports
 North American 1983 Datum.
 LatLong Grid



Page 12

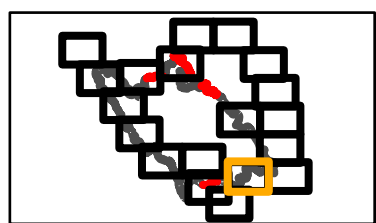
Page 14

DIV S

DIV W

IAP
 DIV W
 Page 14 of 19
 Dolan Fire
 CA-LPF-002428
 10/02/2020
 124,924 acres at
 9/28/2020 2000 hrs

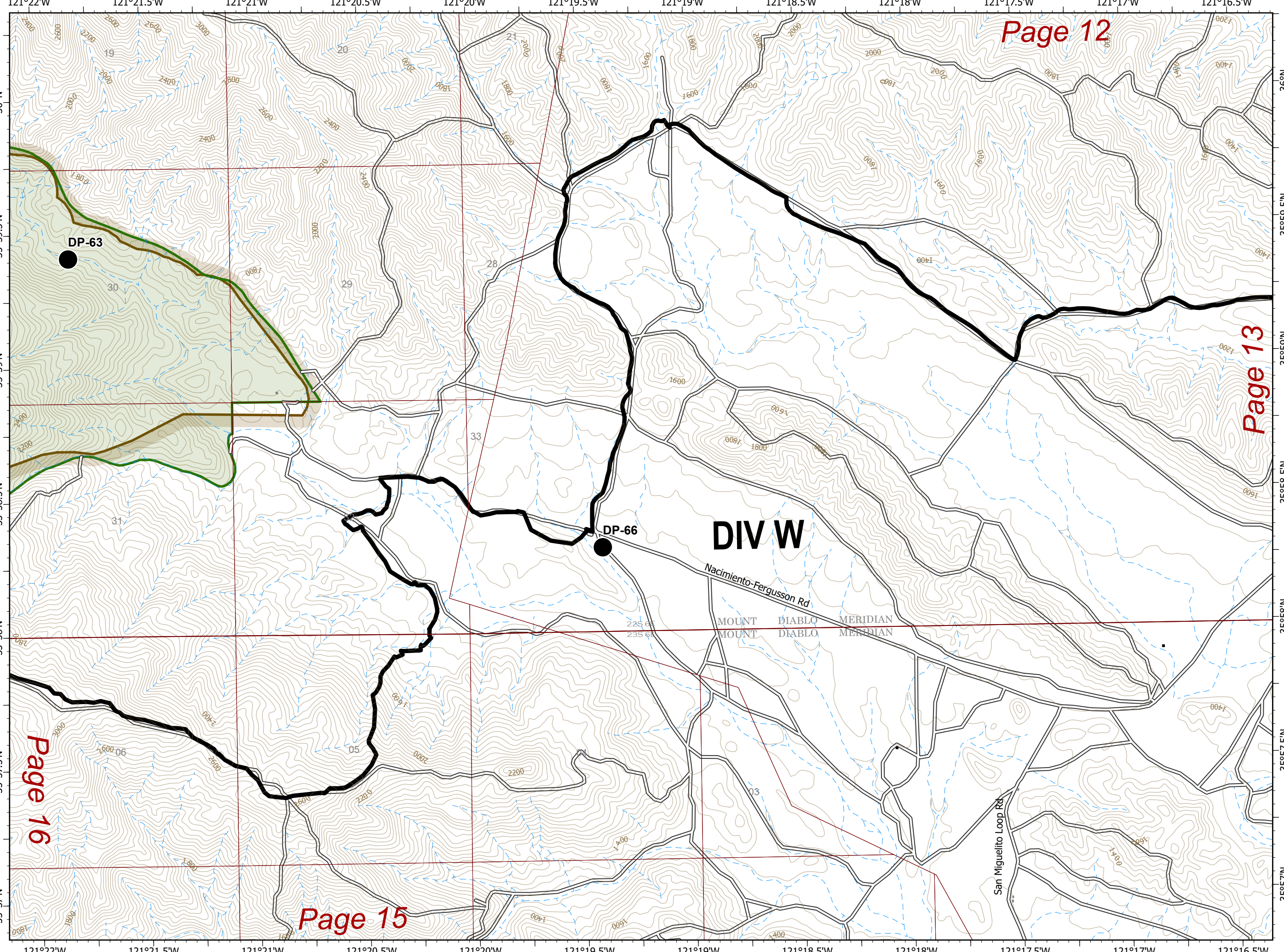
- Drop Point
- Contained Line
- ▭ Fort Hunter Liggett
- ▭ Los Padres NF



0 1/4 1/2 Miles



CAIMT15 GISS
 10/1/2020 2238
 Acres from IR and field reports
 North American 1983 Datum,
 LatLong Grid



Page 12

Page 13

Page 16

Page 15

DIV W

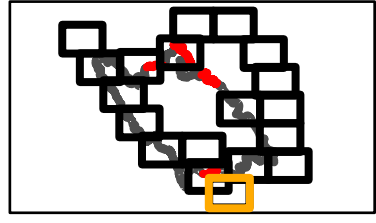
Nacimiento-Fergusson Rd

MOUNT DIABLO MERIDIAN

San Miguelito Loop Rd

IAP
 DIV W
 Page 15 of 19
 Dolan Fire
 CA-LPF-002428
 10/02/2020
 124,924 acres at
 9/28/2020 2000 hrs

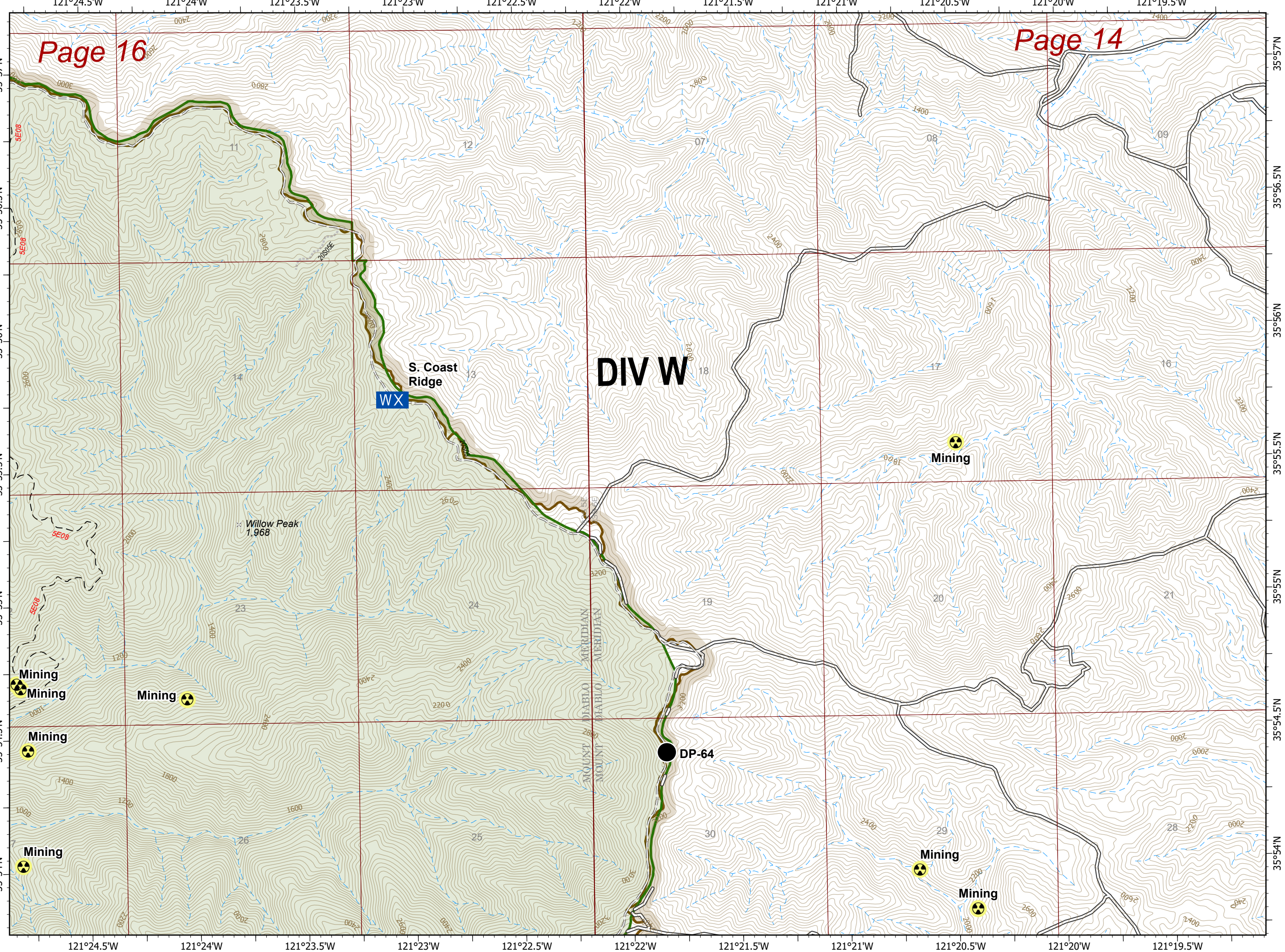
- Drop Point
- ☢ Hazard
- WX Mobile Weather Unit
- Fort Hunter Liggett
- Los Padres NF



0 1/4 1/2 Miles



CAIIMT15 GISS
 10/1/2020 2238
 Acres from IR and field reports
 North American 1983 Datum.
 LatLong Grid



Page 16

Page 14

DIV W

S. Coast Ridge

WX

Willow Peak
1,968

Mining

DP-64

Mining

Mining

Mining

Mining

Mining

Mining

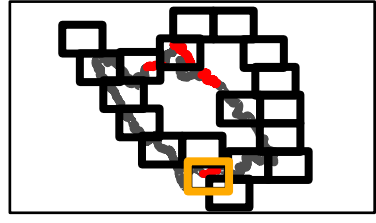
Mining

35°57'N
35°56.5'N
35°56'N
35°55.5'N
35°55'N
35°54.5'N
35°54'N

121°24.5'W 121°24'W 121°23.5'W 121°23'W 121°22.5'W 121°22'W 121°21.5'W 121°21'W 121°20.5'W 121°20'W 121°19.5'W

IAP
 DIV W, X
 Page 16 of 19
 Dolan Fire
 CA-LPF-002428
 10/02/2020
 124,924 acres at
 9/28/2020 2000 hrs

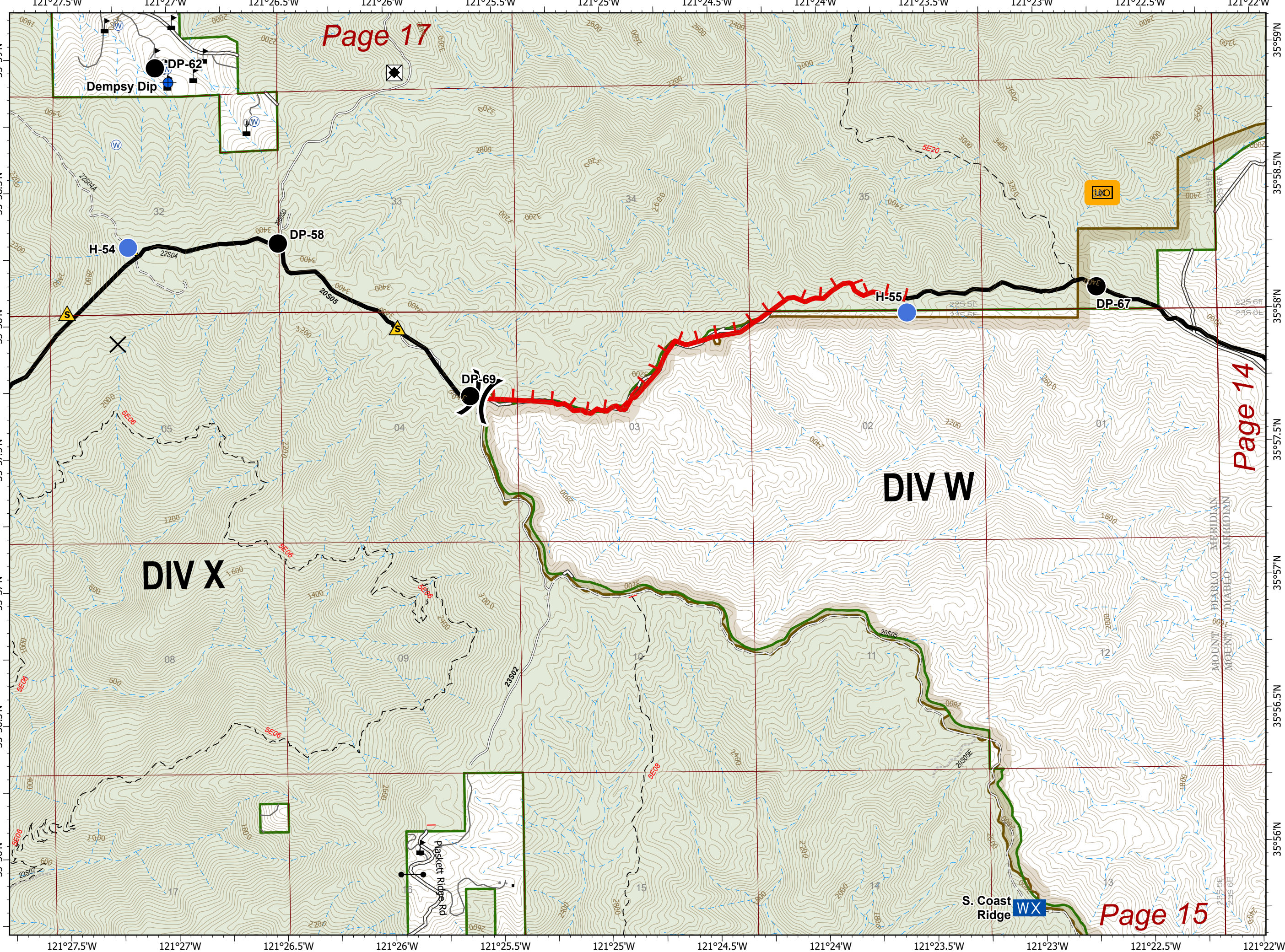
- Drop Point
- ✕ Closure
- ⊕ Dip Site
- Gate
- Helispot
- UC Unexploded Ordnance
- WX Mobile Weather Unit
- ✕ Road Repair
- ▲ Safety Zone
- W Water Source
- ⚠ Value at Risk
-) Division Break
- Uncontrolled Fire Edge
- Contained Line
- Fort Hunter Liggett
- Los Padres NF



0 1/4 1/2 Miles



CAIIMT15 GISS
 10/1/2020 2238
 Acres from IR and field reports
 North American 1983 Datum.
 LatLong Grid



Page 17

Page 14

Page 15

S. Coast Ridge WX

Peskett Ridge Rd

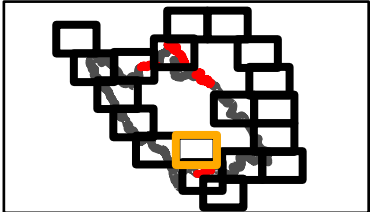
Dempsey Dip

DIV W

DIV X

IAP
 DIV W, X, Y
 Page 17 of 19
 Dolan Fire
 CA-LPF-002428
 10/02/2020
 124,924 acres at
 9/28/2020 2000 hrs

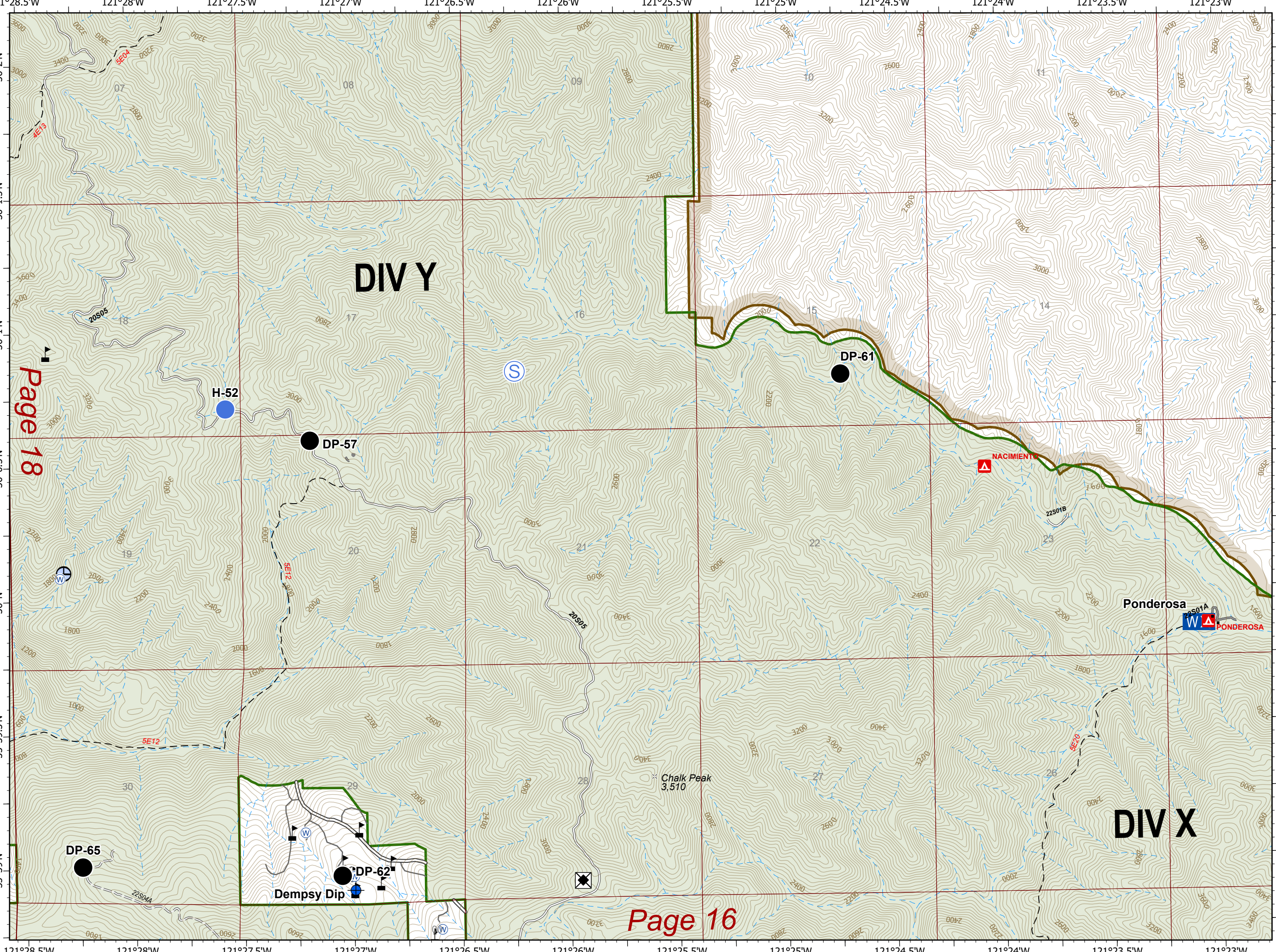
- Drop Point
- ◆ Dip Site
- Helispot
- Wix Mobile Weather Unit
- ✂ Road Repair
- △ Sling Site
- ⊙ Staging Area
- ⊙ Water Source
- ⊕ Water Development or Draft Site
- ⚠ Value at Risk
- ▭ Fort Hunter Liggett
- ▭ Los Padres NF



0 1/4 1/2 Miles



CAIIMT15 GISS
 10/1/2020 2238
 Acres from IR and field reports
 North American 1983 Datum.
 LatLong Grid



Page 18

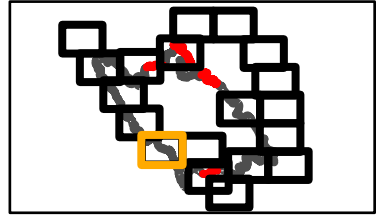
Page 16

DIV Y

DIV X

IAP
 DIV Y, Z
 Page 18 of 19
 Dolan Fire
 CA-LPF-002428
 10/02/2020
 124,924 acres at
 9/28/2020 2000 hrs

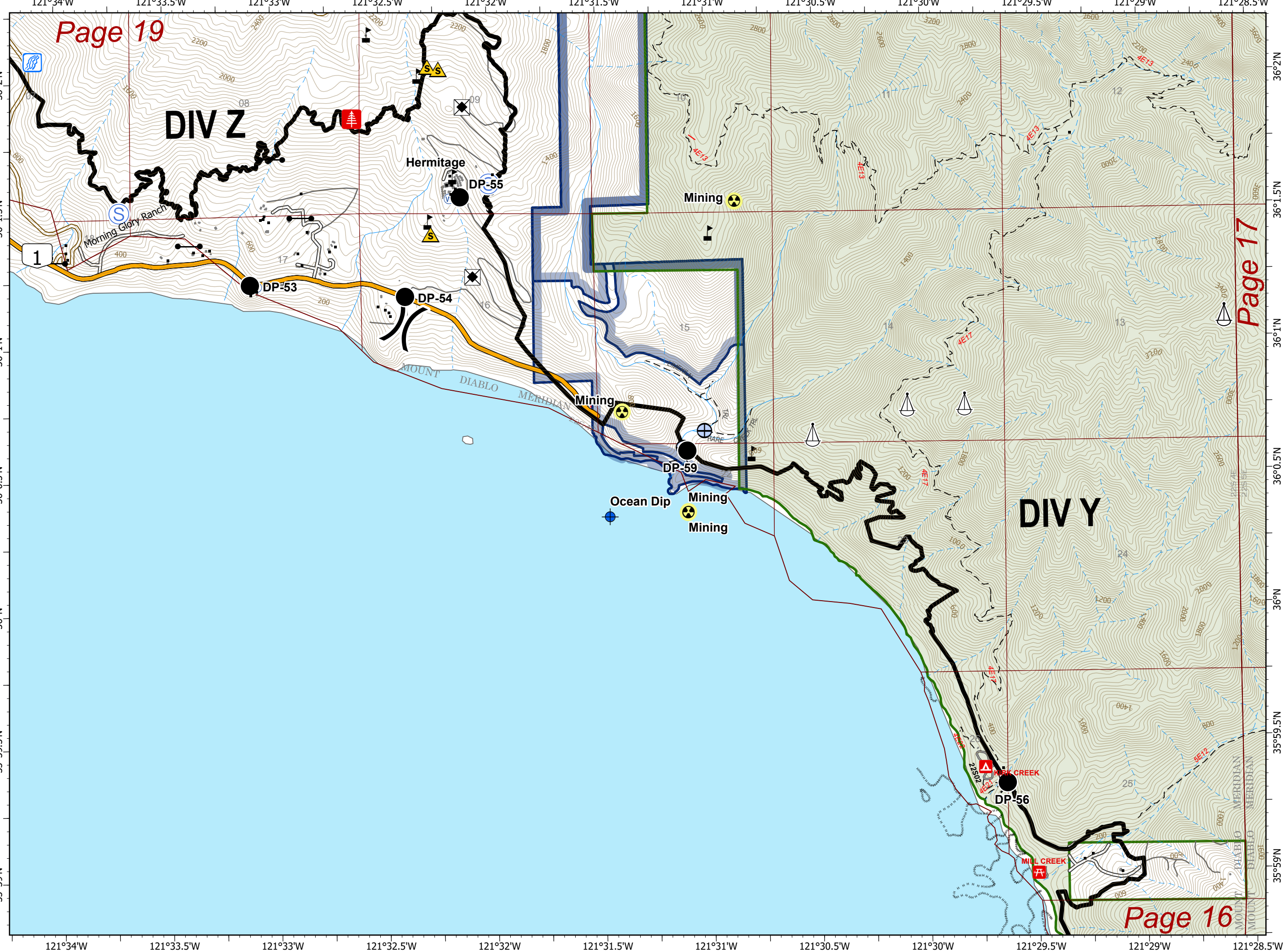
- Drop Point
- ✕ Closure
- ⊕ Dip Site
- Gate
- ☠ Hazard
- 🌲 Hazard Tree
- ✂ Road Repair
- ⚠ Safety Zone
- ⚙ Sling Site
- ⊙ Staging Area
- 🌊 Stream Crossing
- 🌊 Water Source
- ⊕ Water Development or Draft Site
- 🏠 Value at Risk
-) (Division Break
- Contained Line
- ▭ State Park
- ▭ Los Padres NF



0 1/4 1/2 Miles



CAIIMT15 GISS
 10/1/2020 2238
 Acres from IR and field reports
 North American 1983 Datum.
 LatLong Grid



Page 19














DIV Z

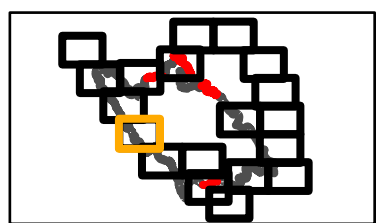
DIV Y

Page 17

Page 16

IAP
 DIV Z
 Page 19 of 19
 Dolan Fire
 CA-LPF-002428
 10/02/2020
 124,924 acres at
 9/28/2020 2000 hrs

-  Gate
-  Hazard
-  Hazard Tree
-  Helispot
-  Internet Access
-  Road Repair
-  Safety Zone
-  Staging Area
-  Stream Crossing
-  Value at Risk
-  Contained Line
-  State Park
-  Los Padres NF



0 1/4 1/2 Miles



CAIIMT15 GISS
 10/1/2020 2238
 Acres from IR and field reports
 North American 1983 Datum.
 LatLong Grid

