

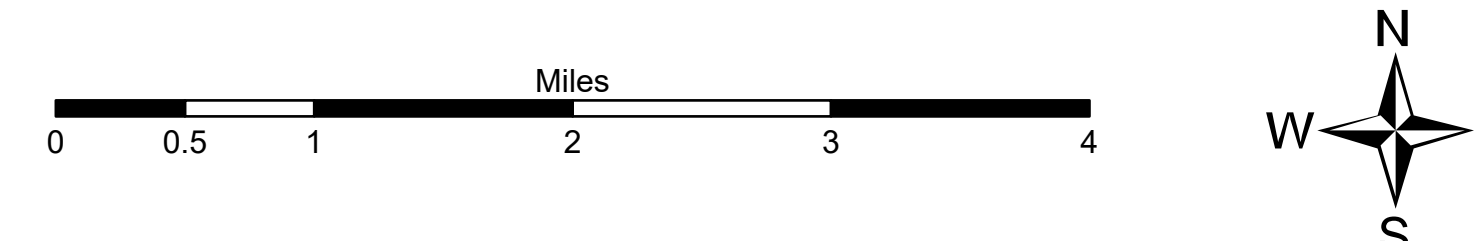

**Progression Dolan Fire**  
 LPF-002428  
 10/02/2020 Day  
 124,924 acres as of 9/28/2020 2000 hrs



Operational Day	Operational Date	Daily Acres	Total Acres
1	8/18/2020	5,472	5,472
2	8/20/2020	4,703	10,175
3	8/21/2020	5,200	15,375
4	8/22/2020	3,690	19,065
5	8/23/2020	822	19,887
6	8/24/2020	1,642	21,529
7	8/25/2020	3,947	25,476
8	8/26/2020	3,915	29,391
9	8/27/2020	1,909	31,300
10	8/28/2020	480	31,780
11	8/29/2020	506	32,286
12	8/30/2020	378	32,664
13	8/31/2020	1,291	33,955
14	9/01/2020	2,099	36,054
15	9/02/2020	36,807	72,861
16	9/03/2020	32,363	105,224
17	9/04/2020	4,326	109,550
18	9/05/2020	2,110	111,660
19	9/06/2020	1,519	113,179
20	9/07/2020	1,672	114,851
21	9/08/2020	2,573	117,424
22	9/09/2020	1,363	118,787
23	9/10/2020	2,820	121,607
24	9/11/2020	3,220	124,827
25	9/12/2020	2,165	126,992
26	9/13/2020	356	127,348
27	9/14/2020	293	127,641
28	9/15/2020	113	127,754
29	9/16/2020	1	127,755

 Fire Origin 8/18 20:15



Dolan Fire GIS  
 Acres from IR and field reports  
 North American Datum 1983 Lat/Long Grid