






**Progression Dolan Fire**

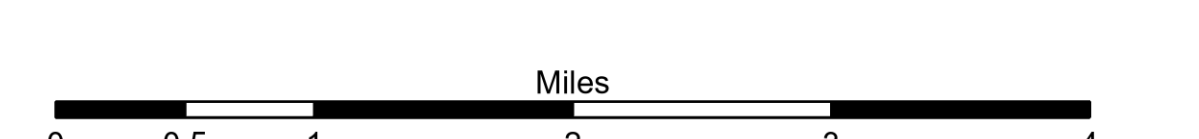

LPF-002428  
10/02/2020 Day  
124,924 acres as of 9/28/2020 2000 hrs

Operational Day Operational Date Daily Acres Total Acres

Operational Day	Operational Date	Daily Acres	Total Acres
1	8/18/2020	5,472	5,472
2	8/20/2020	4,703	10,175
3	8/21/2020	5,200	15,375
4	8/22/2020	3,690	19,065
5	8/23/2020	822	19,887
6	8/24/2020	1,642	21,529
11	8/29/2020	3,947	25,476
13	8/31/2020	3,905	29,381
15	9/02/2020	1,909	31,290
16	9/03/2020	480	31,770
17	9/04/2020	506	32,276
18	9/05/2020	378	32,654
19	9/06/2020	1,291	33,945
20	9/07/2020	2,099	36,044
21	9/08/2020	36,807	72,851
22	9/09/2020	32,363	105,214
23	9/10/2020	4,338	109,552
24	9/11/2020	2,110	111,662
25	9/12/2020	1,519	113,181
26	9/13/2020	1,672	114,853
27	9/14/2020	2,573	117,426
28	9/15/2020	1,363	118,789
29	9/16/2020	2,820	121,609
30	9/17/2020	3,220	124,829
31	9/18/2020	2,465	127,294
32	9/19/2020	356	127,650
33	9/20/2020	253	127,903
34	9/21/2020	113	128,016
35	9/22/2020	1	128,017

Fire Origin 8/18 20:15

Dolan Fire GIS  
Acres from IR and field reports  
North American Datum 1983 Lat/Long Grid