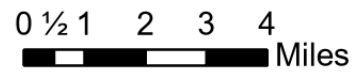


# IAP Index

Dolan Fire  
CA-LPF-002428  
10/03/2020

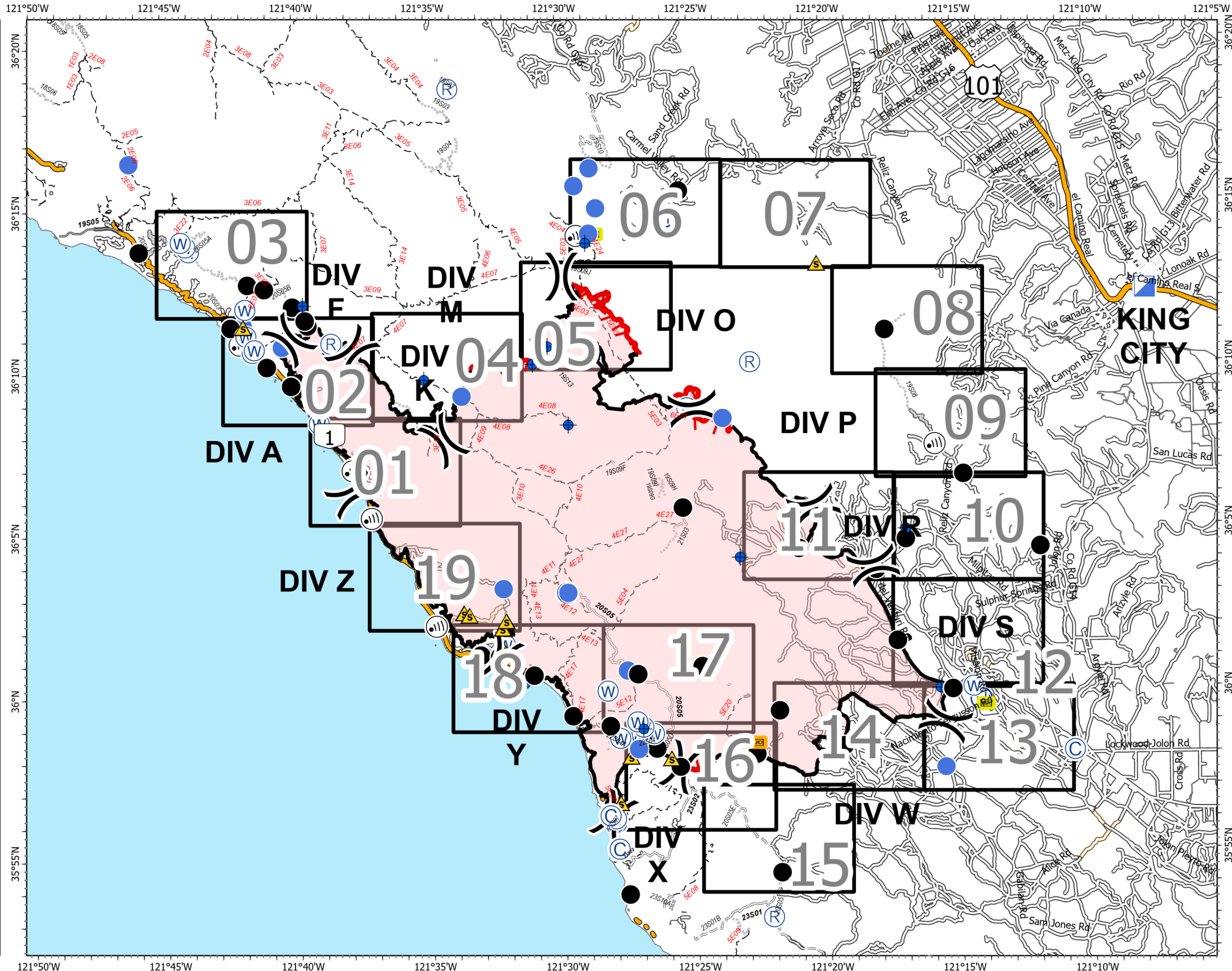
124,924 acres at 9/28/2020 2000 hrs



- ⊙ Camp
- ⊕ Dip Site
- Drop Point
- 🏠 Remote Sleeping Area
- ⊕ Helibase
- Helispot
- 🏠 Incident Command Post
- 📶 Internet Access
- 🚫 Unexploded Ordnance
- Ⓜ Repeater
- ⚠ Safety Zone
- 🌊 Water Source
- ⌘ Division Break
- 🔴 Uncontrolled Fire Edge
- Contained Line
- 👉 Wildfire Daily Fire Perimeter
- 🌊 ThePacificOcean
- 📐 Map Index



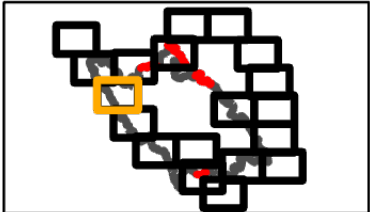
CAIMT15 GISS  
10/2/2020 2104  
Acres from IR and field reports  
North American 1983 Datum.  
LatLong Grid





**IAP**  
 DIV Z, A, K, M  
 Page 1 of 19  
 Dolan Fire  
 CA-LPF-002428  
 10/03/2020  
 124,924 acres at  
 9/28/2020 2000 hrs

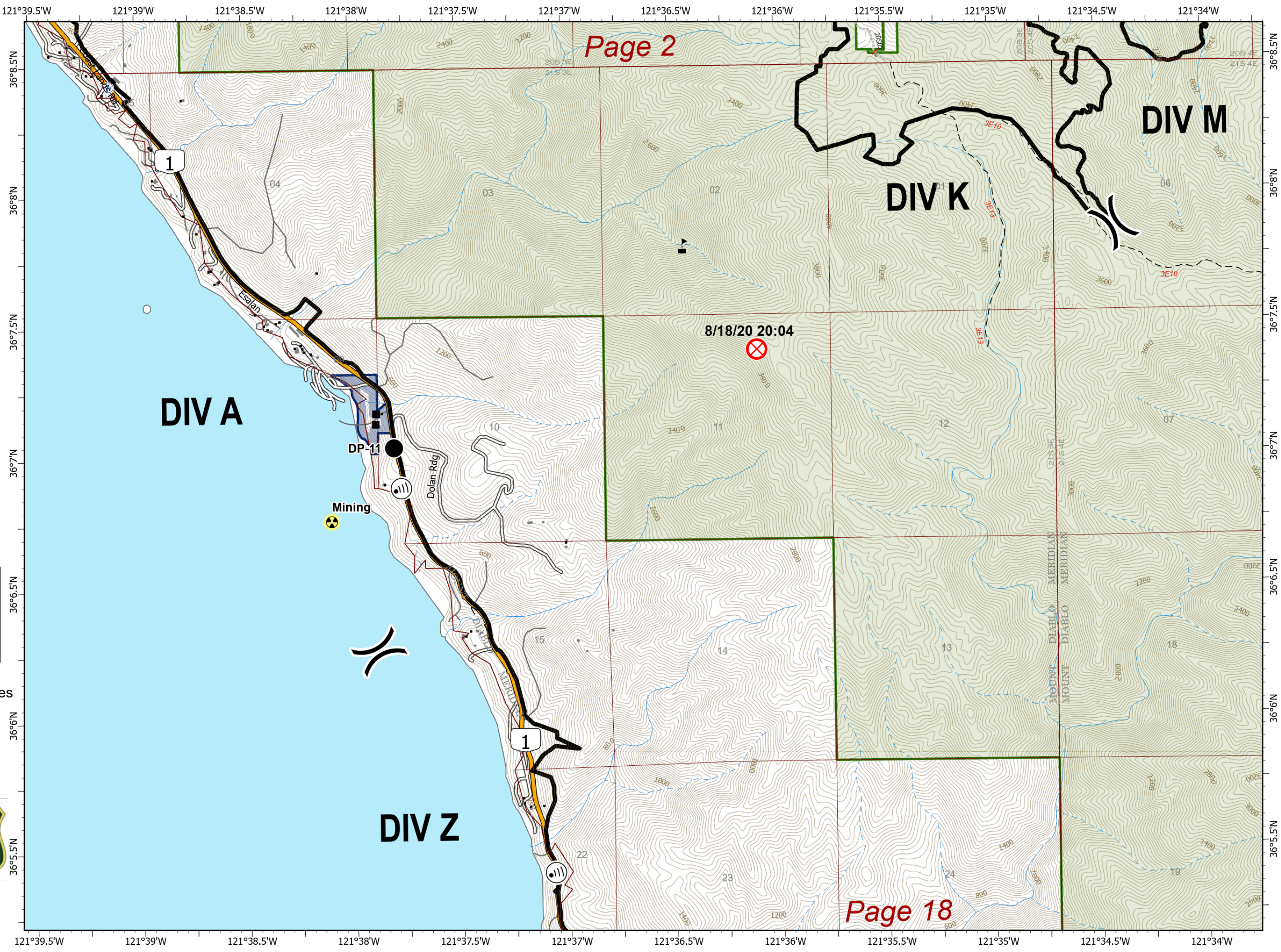
- Drop Point
- ⊗ Fire Origin
- ☢ Hazard
- Ⓜ Internet Access
- Ⓜ Water Source
- ⚠ Value at Risk
- ) Division Break
- Contained Line
- Sensitive Natural Resources
- Sensitive Historical Resources
- Ⓜ State Park
- ▭ Los Padres NF



0 1/4 1/2 Miles



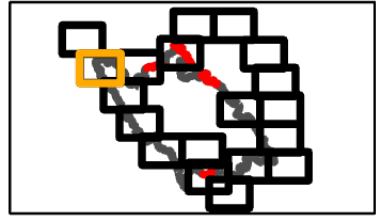
CAIIMT15 GISS  
 10/2/2020 2106  
 Acres from IR and field reports  
 North American 1983 Datum.  
 LatLong Grid





**IAP**  
 DIV A, F, K  
 Page 2 of 19  
 Dolan Fire  
 CA-LPF-002428  
 10/03/2020  
 124,924 acres at  
 9/28/2020 2000 hrs

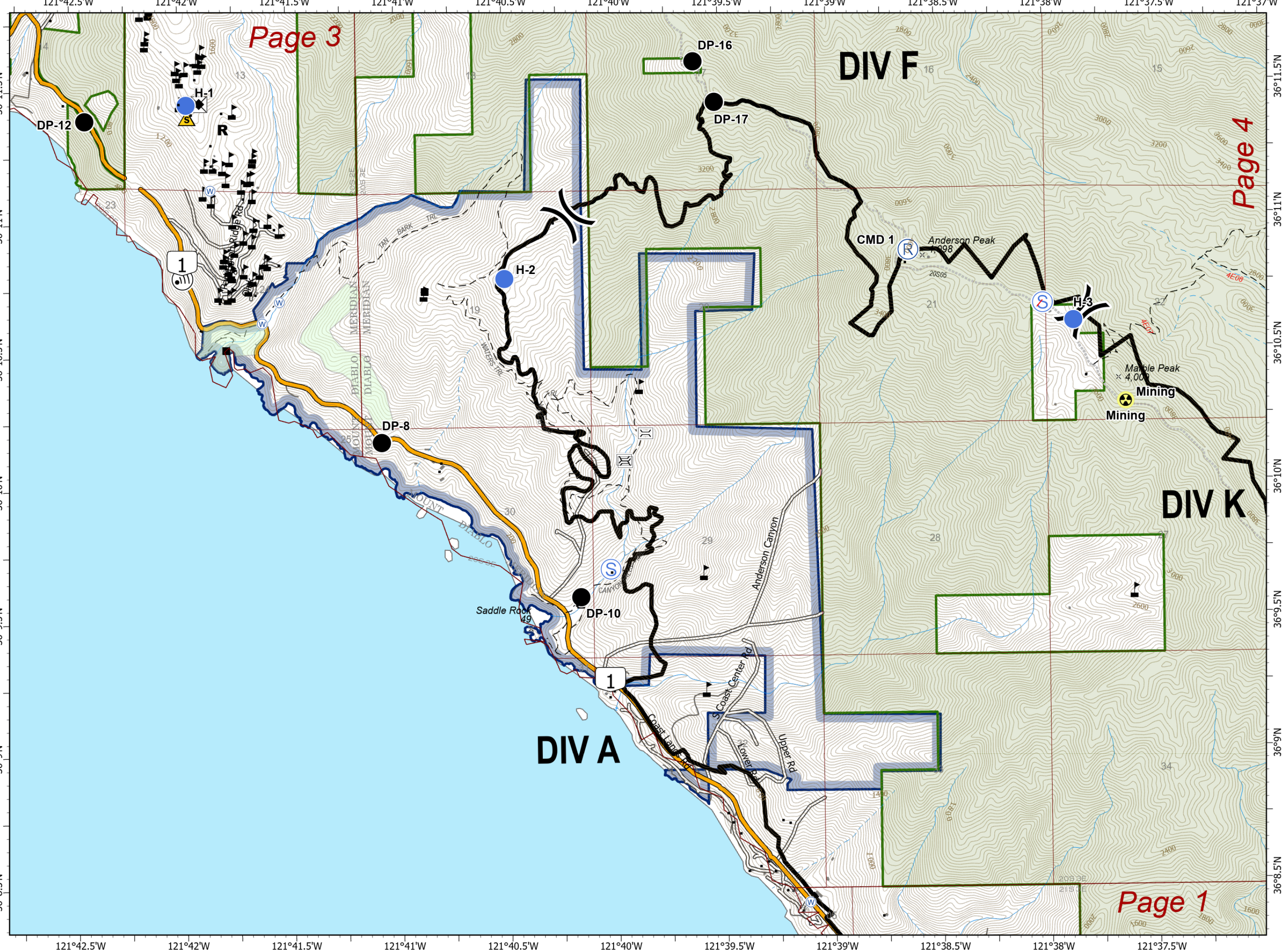
- Bridge
- Drop Point
- Hazard
- Helispot
- Internet Access
- Repeater
- Resource Location
- Road Repair
- Safety Zone
- Staging Area
- Water Source
- Value at Risk
- Division Break
- Contained Line
- Sensitive Natural Resources
- Sensitive Historical Resources
- State Park
- Los Padres NF



0 1/4 1/2 Miles



CAIIMT15 GISS  
 10/2/2020 2107  
 Acres from IR and field reports  
 North American 1983 Datum.  
 LatLong Grid



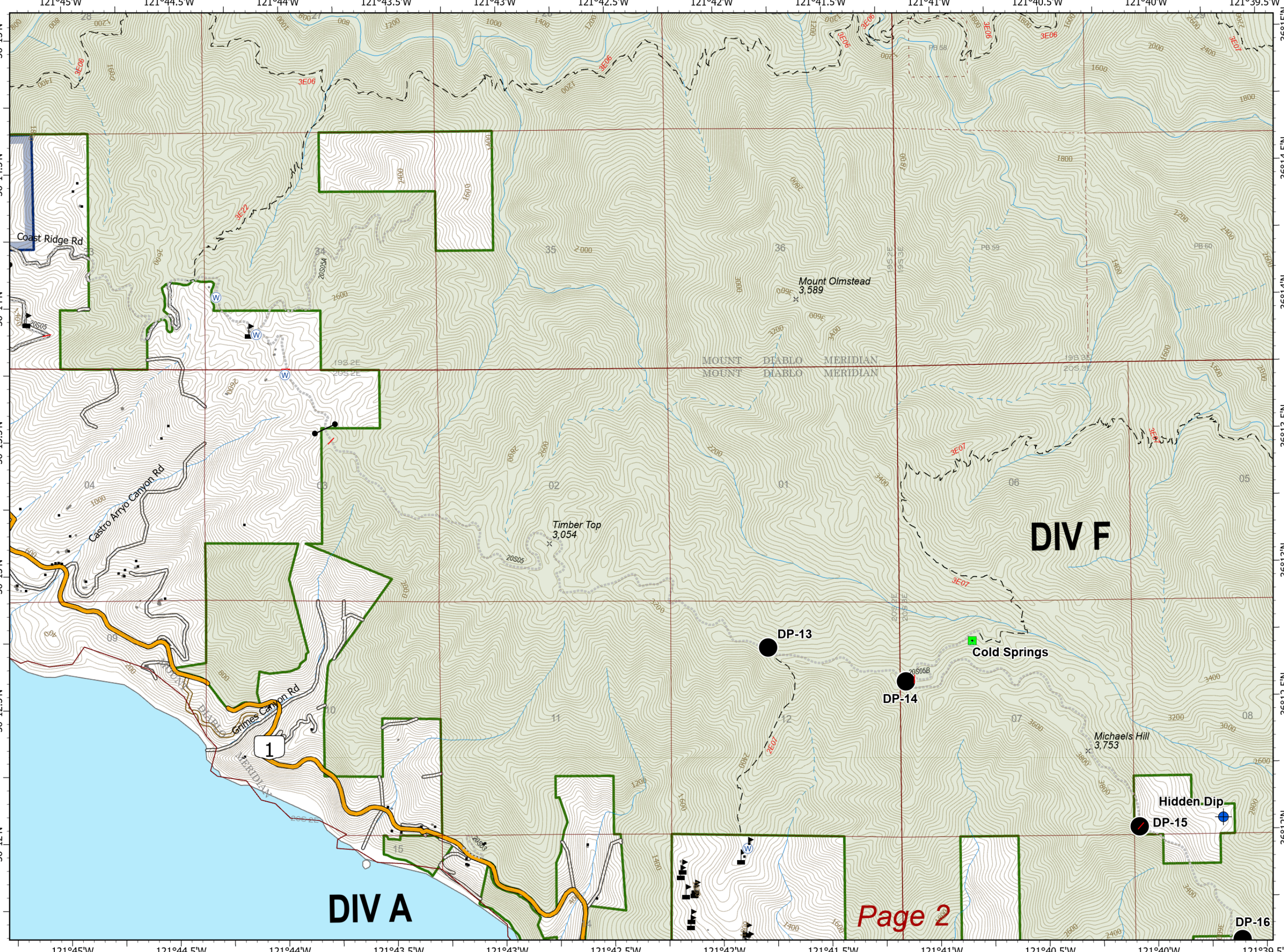
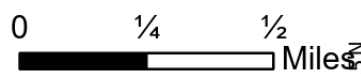
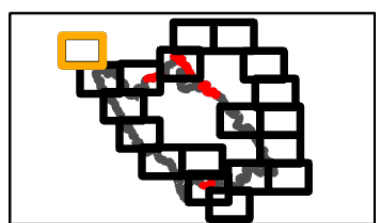
Page 3

Page 4







Page 1

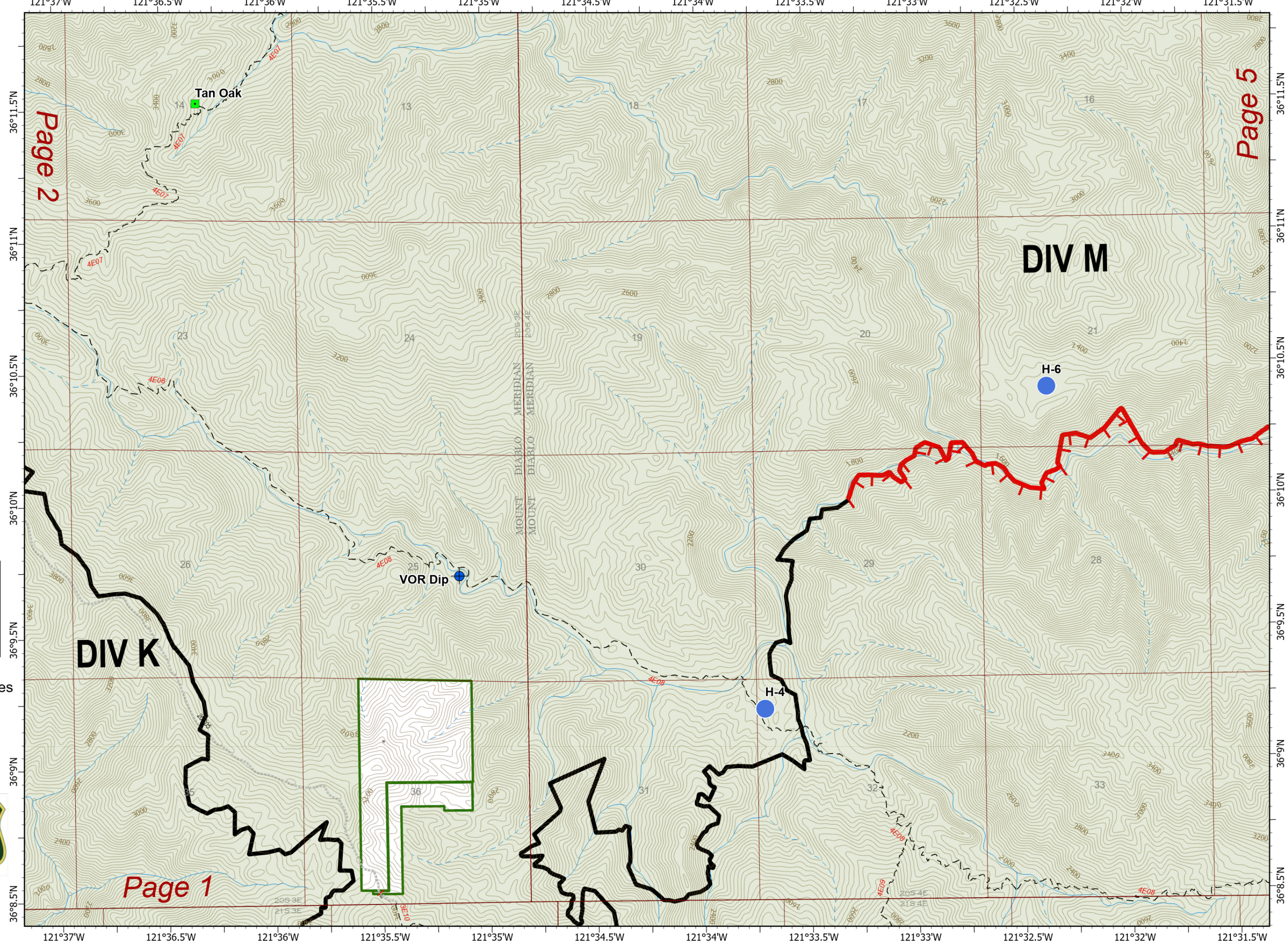
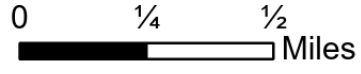
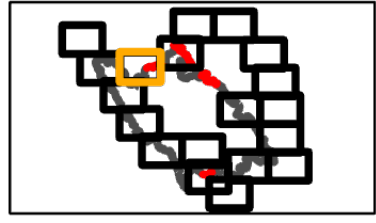


- Drop Point
- ⊕ Dip Site
- Gate
- Landmark
- ⊙ Water Source
- ▲ Value at Risk
- ▭ State Park
- ▭ Los Padres NF





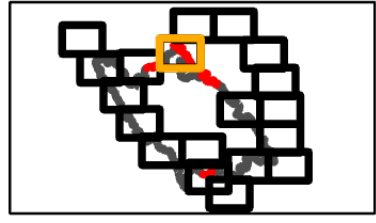
-  Dip Site
-  Helispot
-  Landmark
-  Uncontrolled Fire Edge
-  Contained Line
-  Los Padres NF





**IAP**  
 DIV M, O  
 Page 5 of 19  
 Dolan Fire  
 CA-LPF-002428  
 10/03/2020  
 124,924 acres at  
 9/28/2020 2000 hrs

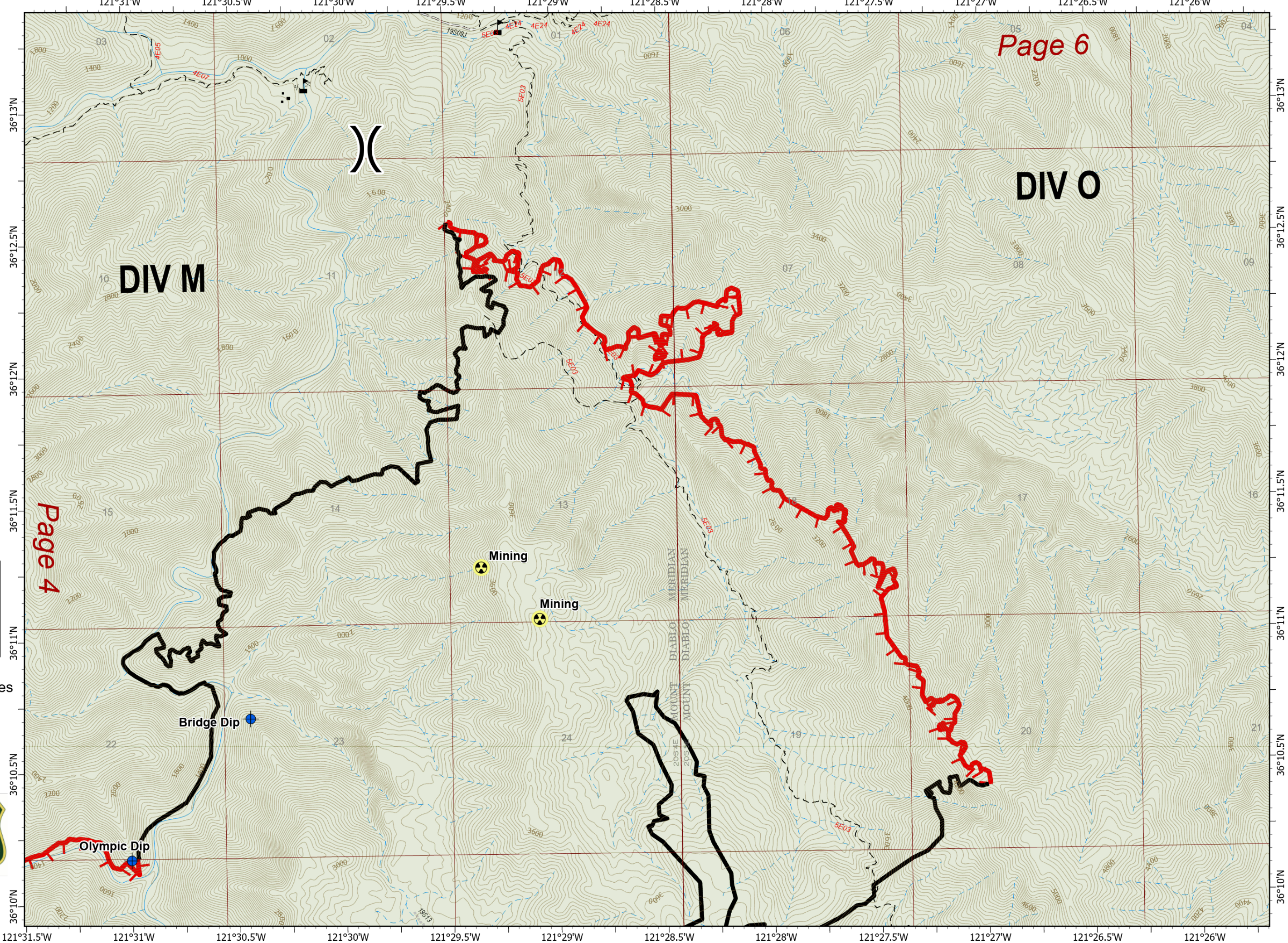
-  Dip Site
-  Hazard
-  Value at Risk
-  Division Break
-  Uncontrolled Fire Edge
-  Contained Line
-  Los Padres NF



0 1/4 1/2 Miles















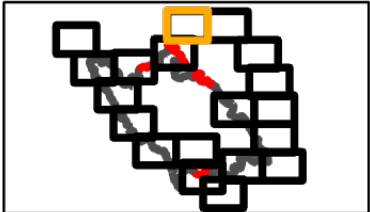
CAIIMT15 GISS  
 10/2/2020 2107  
 Acres from IR and field reports  
 North American 1983 Datum.  
 LatLong Grid



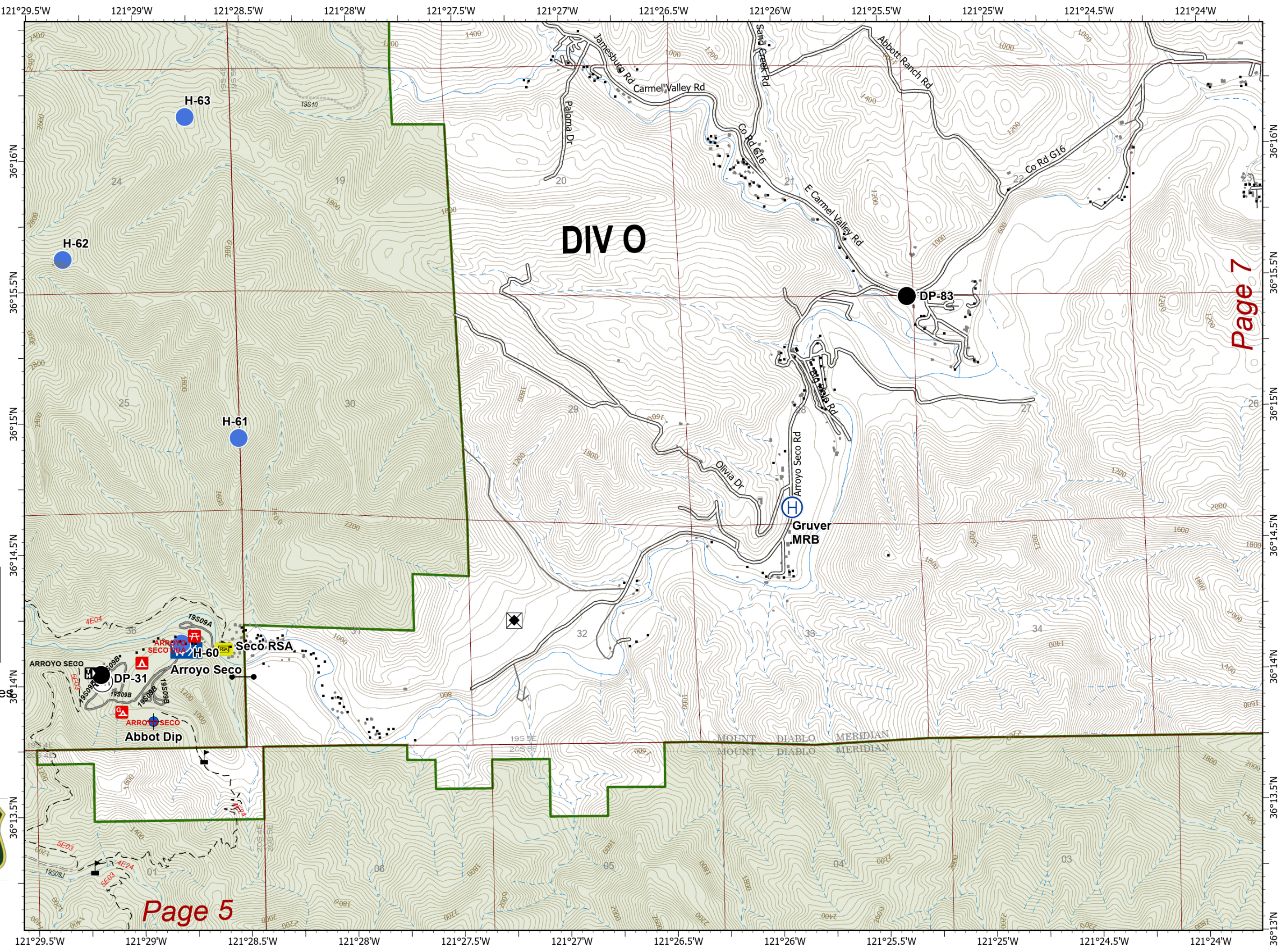


**IAP**  
**DIV 0**  
**Page 6 of 19**  
**Dolan Fire**  
**CA-LPF-002428**  
**10/03/2020**  
 124,924 acres at  
 9/28/2020 2000 hrs

-  Drop Point
-  Dip Site
-  Remote Sleeping Area
-  Gate
-  Helibase
-  Helispot
-  Internet Access
-  Mobile Weather Unit
-  Road Repair
-  Value at Risk
-  Los Padres NF



CAIIMT15 GISS  
 10/2/2020 2107  
 Acres from IR and field reports  
 North American 1983 Datum.  
 LatLong Grid







**DIV 0**

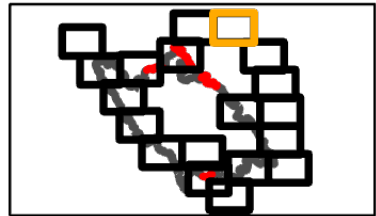
**Page 7**

**Page 5**



**IAP**  
 DIV O, P  
 Page 7 of 19  
 Dolan Fire  
 CA-LPF-002428  
 10/03/2020  
 124,924 acres at  
 9/28/2020 2000 hrs

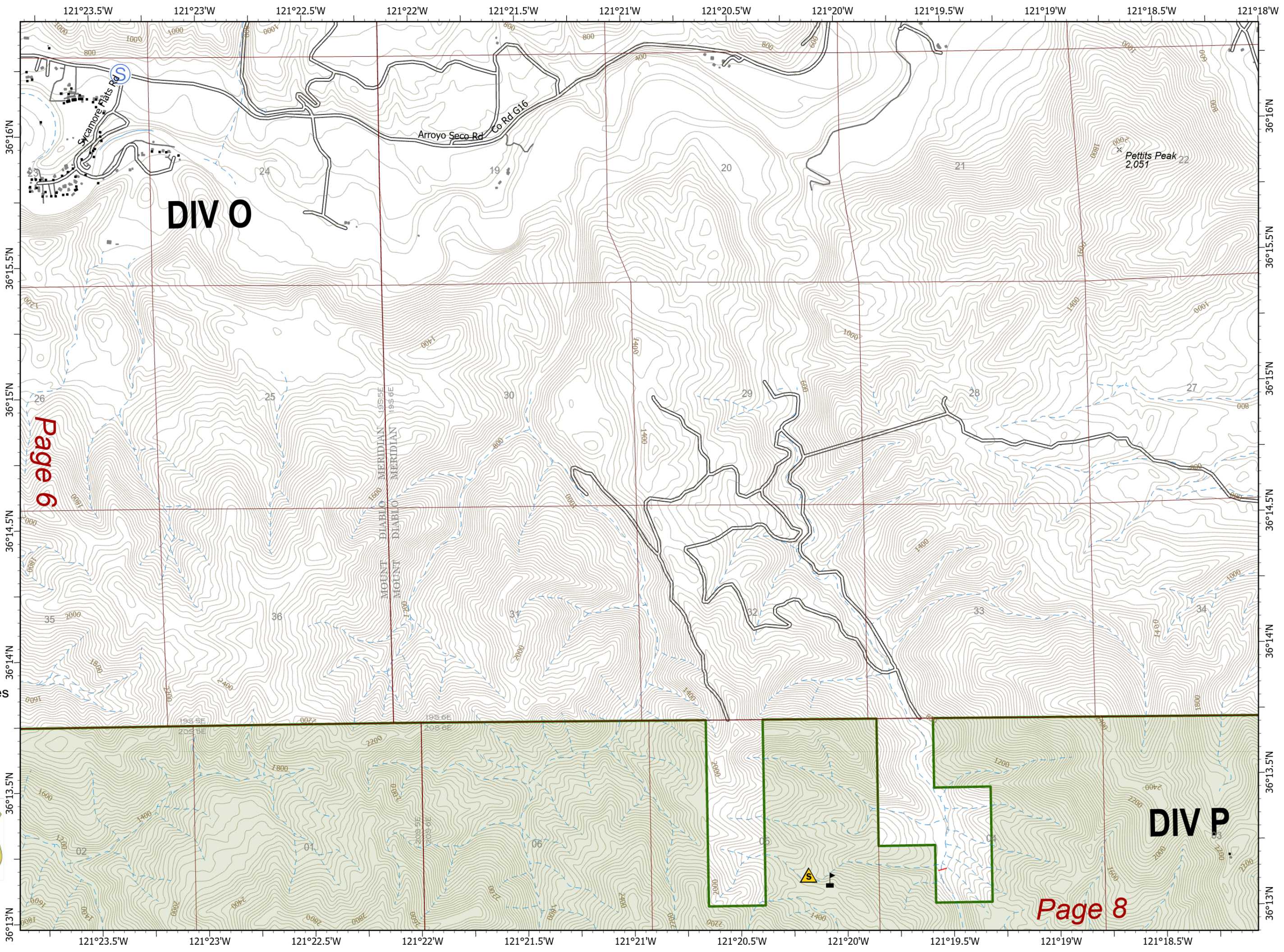
-  Safety Zone
-  Staging Area
-  Value at Risk
-  Los Padres NF



0 1/4 1/2 Miles



CAIIMT15 GISS  
 10/2/2020 2107  
 Acres from IR and field reports  
 North American 1983 Datum.  
 LatLong Grid



Page 6

Page 8

**DIV O**

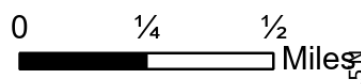
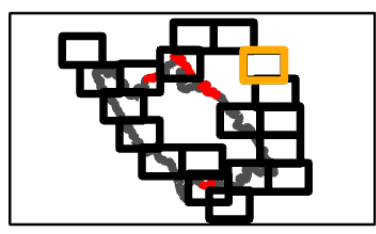
**DIV P**

Pettis Peak  
2,051

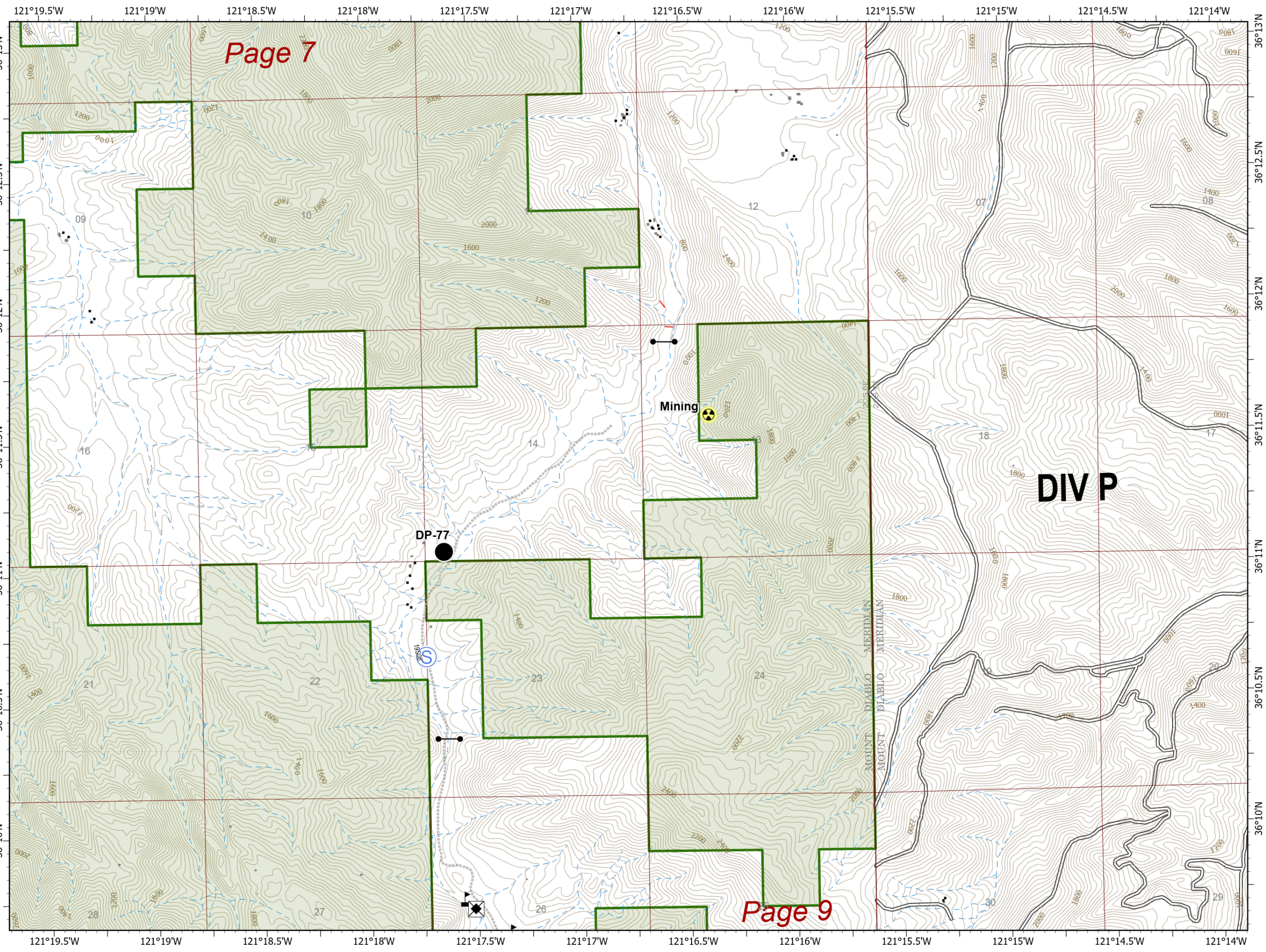


**IAP**  
**DIV P**  
**Page 8 of 19**  
**Dolan Fire**  
**CA-LPF-002428**  
**10/03/2020**  
 124,924 acres at  
 9/28/2020 2000 hrs

- Drop Point
- Gate
- ☠ Hazard
- ✂ Road Repair
- ⊙ Staging Area
- ▴ Value at Risk
- ▭ Los Padres NF



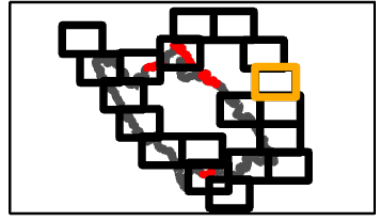
CAIIMT15 GISS  
 10/2/2020 2107  
 Acres from IR and field reports  
 North American 1983 Datum.  
 LatLong Grid





**IAP**  
 DIV P, R  
 Page 9 of 19  
 Dolan Fire  
 CA-LPF-002428  
 10/03/2020  
 124,924 acres at  
 9/28/2020 2000 hrs

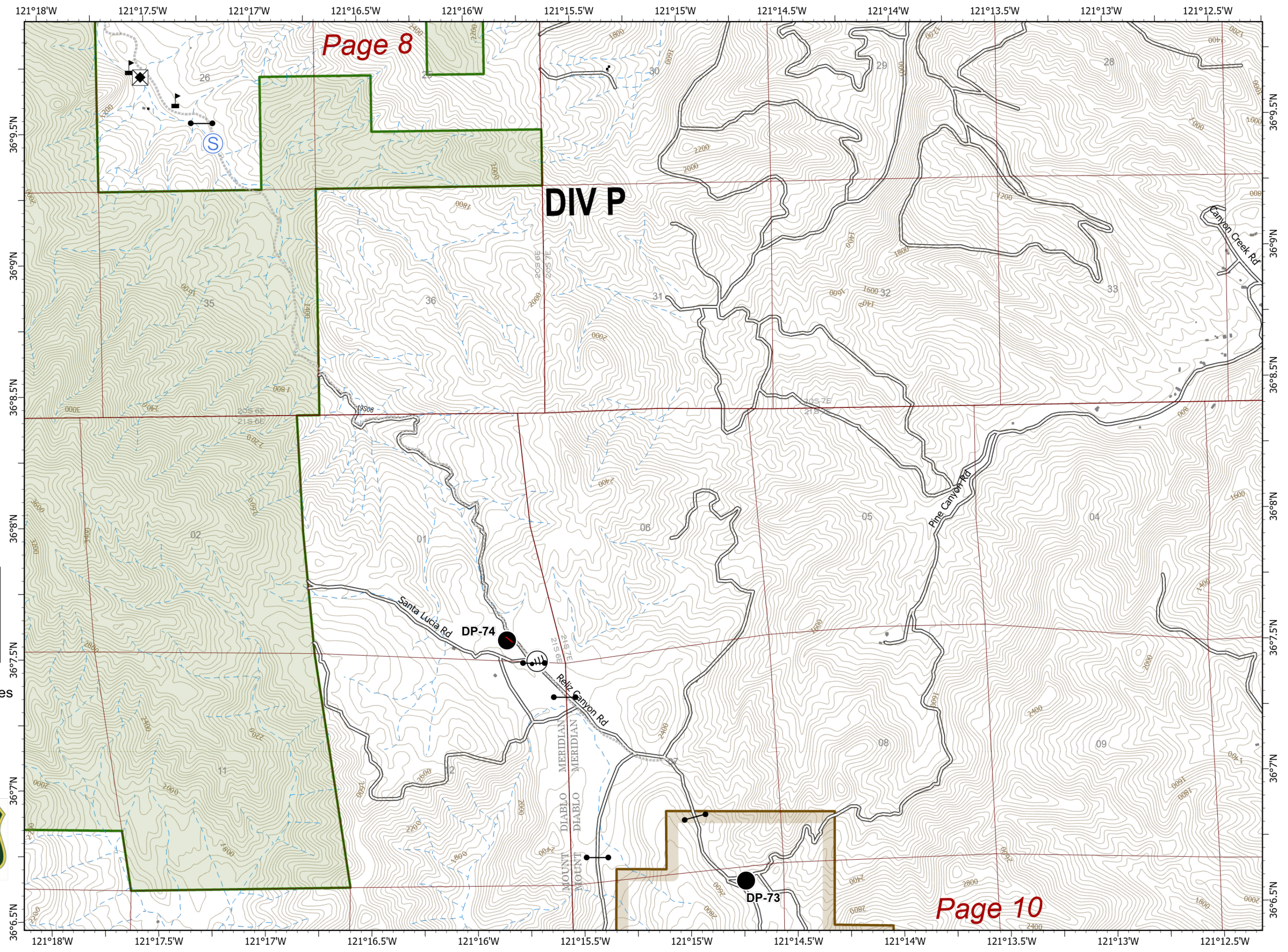
- Drop Point
- Gate
- ⊙ Internet Access
- ⊠ Road Repair
- ⊙ Staging Area
- ▴ Value at Risk
- ▭ Fort Hunter Liggett
- ▭ Los Padres NF



0 1/4 1/2 Miles



CAIIMT15 GISS  
 10/2/2020 2107  
 Acres from IR and field reports  
 North American 1983 Datum.  
 LatLong Grid










Page 8

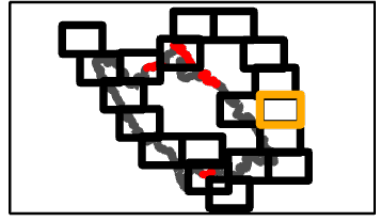
DIV P

Page 10



**IAP**  
 DIV R, S  
 Page 10 of 19  
 Dolan Fire  
 CA-LPF-002428  
 10/03/2020  
 124,924 acres at  
 9/28/2020 2000 hrs

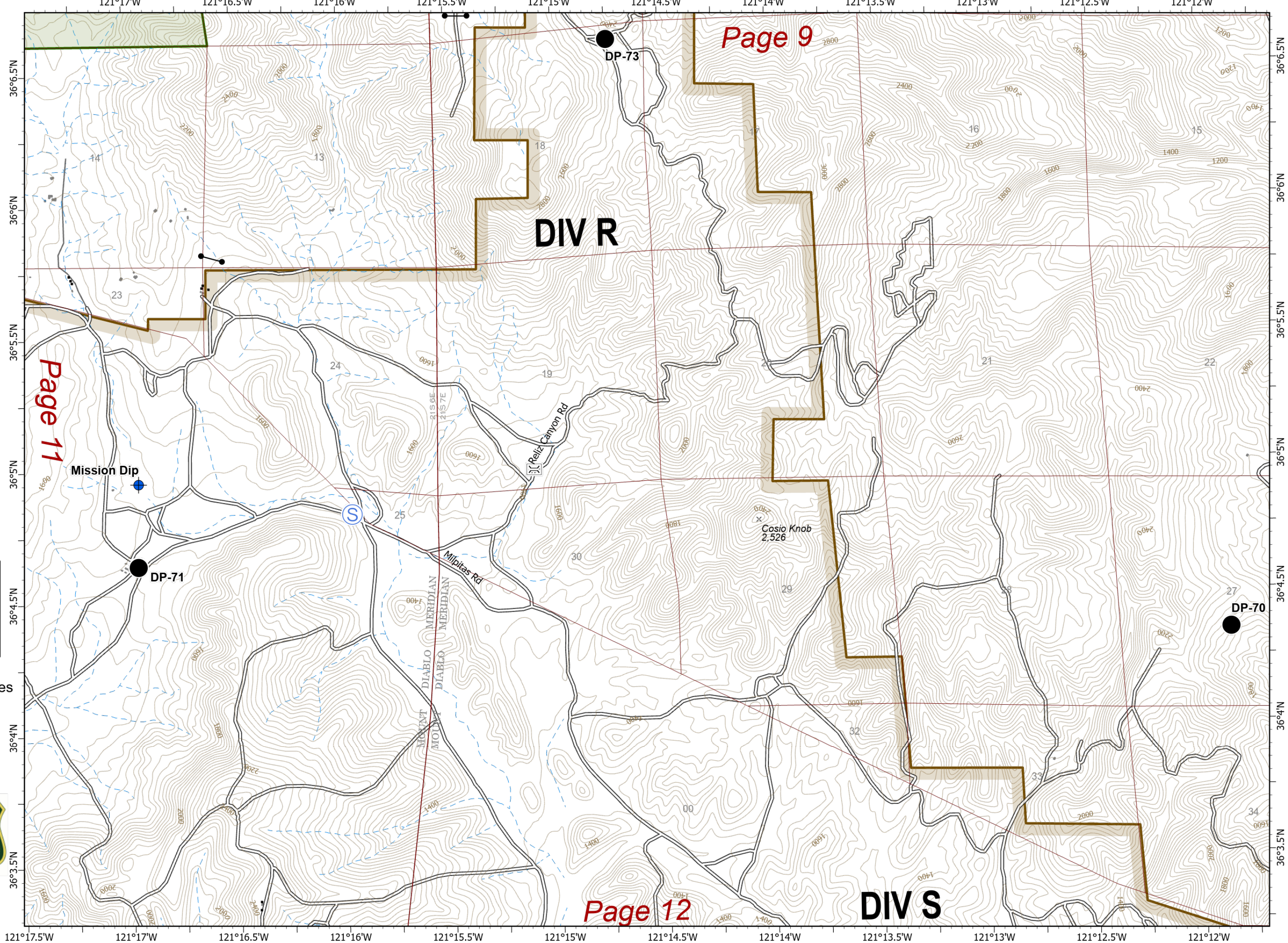
-  Bridge
-  Drop Point
-  Dip Site
-  Gate
-  Staging Area
-  Fort Hunter Liggett
-  Los Padres NF



0 1/4 1/2 Miles



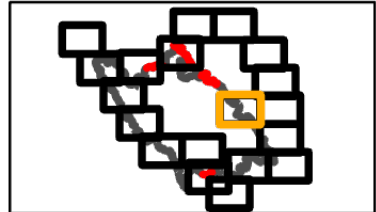
CAIIMT15 GISS  
 10/2/2020 2107  
 Acres from IR and field reports  
 North American 1983 Datum.  
 LatLong Grid





**IAP**  
 DIV R, S  
 Page 11 of 19  
 Dolan Fire  
 CA-LPF-002428  
 10/03/2020  
 124,924 acres at  
 9/28/2020 2000 hrs

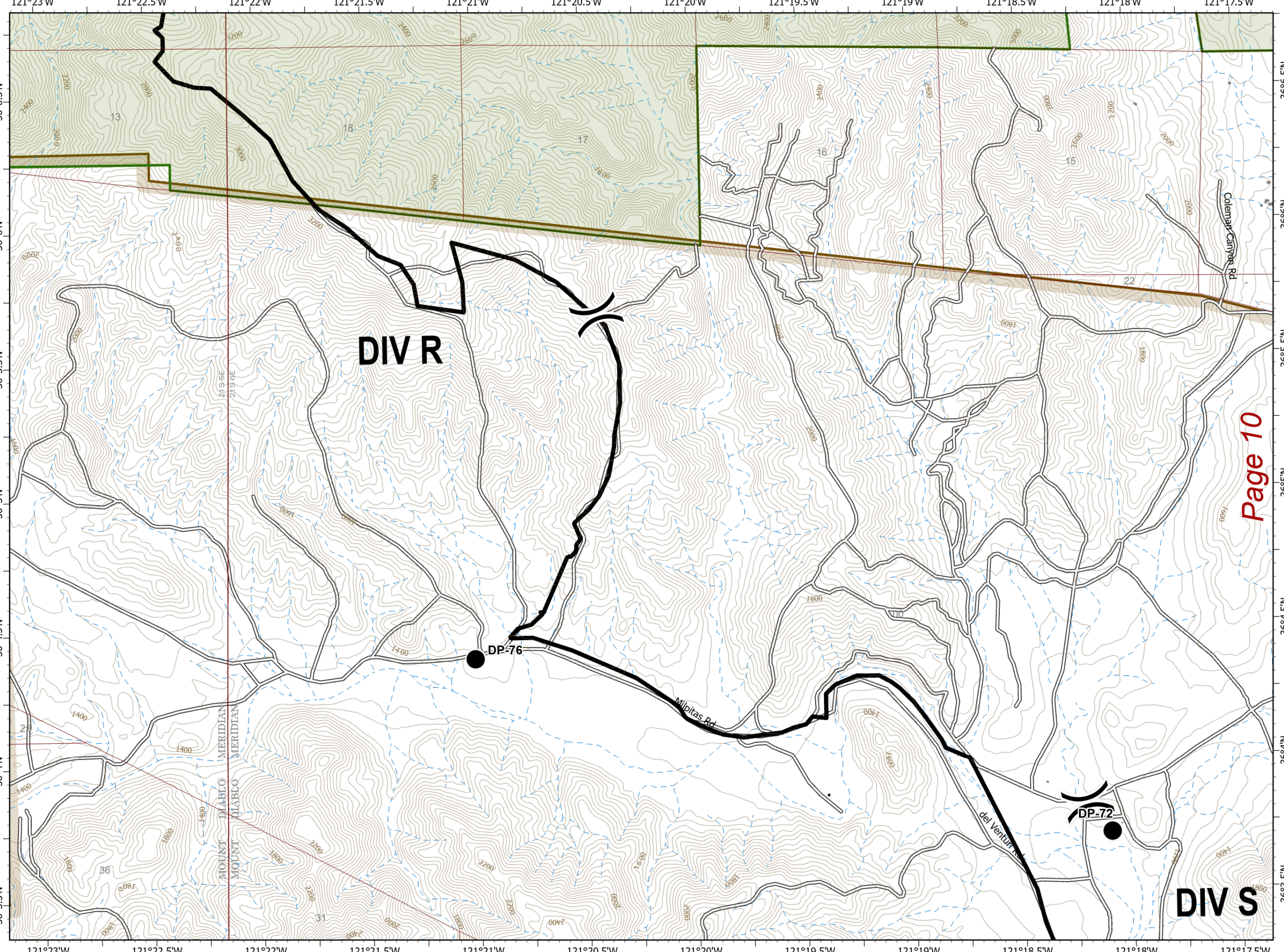
- Drop Point
- ) Division Break
- Contained Line
- Fort Hunter Liggett
- Los Padres NF



0 1/4 1/2 Miles



CAIIMT15 GISS  
 10/2/2020 2107  
 Acres from IR and field reports  
 North American 1983 Datum.  
 LatLong Grid

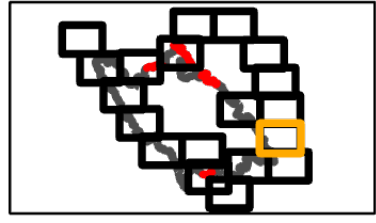


Page 10



**IAP**  
**DIV S**  
 Page 12 of 19  
 Dolan Fire  
 CA-LPF-002428  
 10/03/2020  
 124,924 acres at  
 9/28/2020 2000 hrs

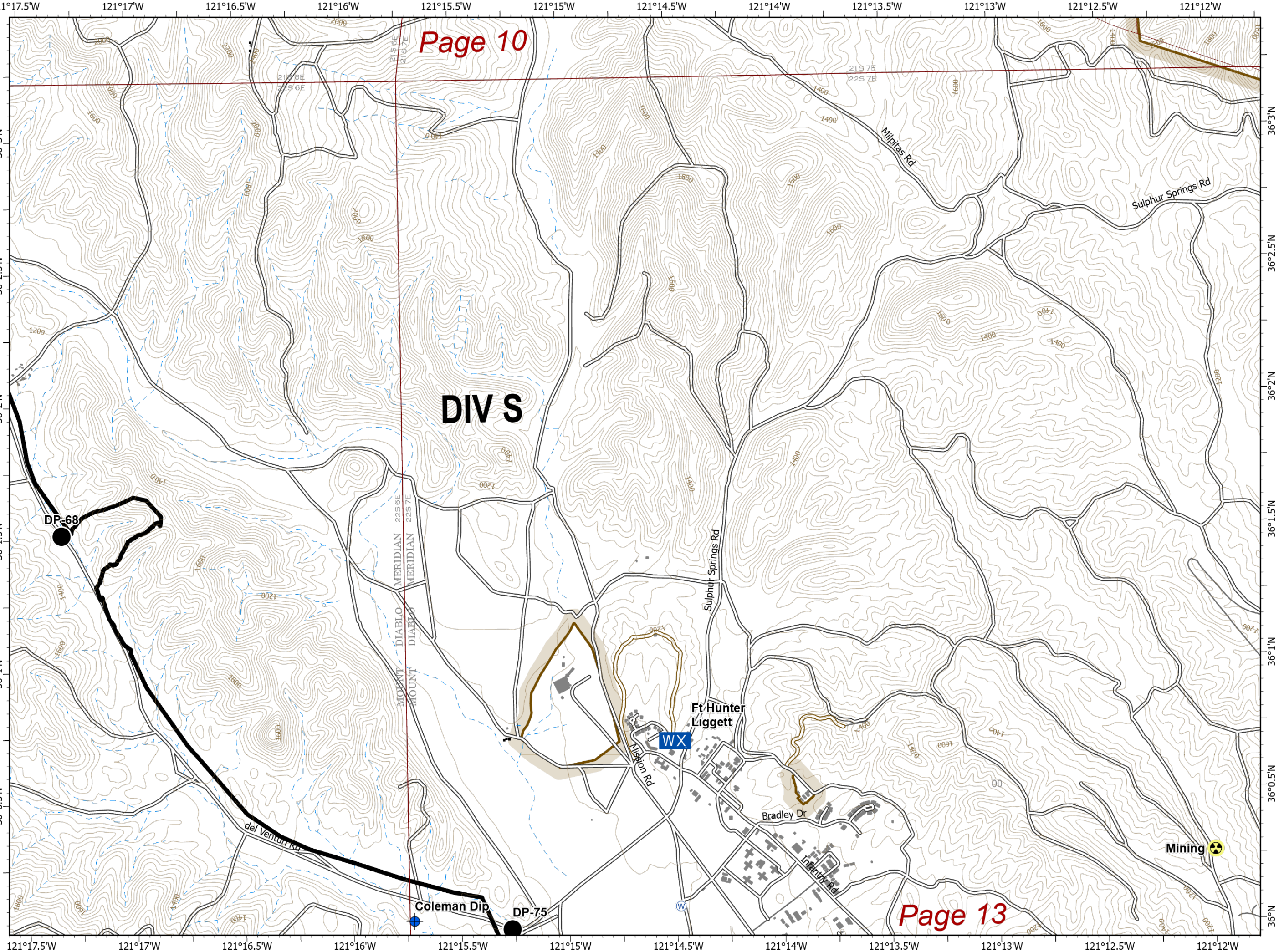
- Drop Point
- ⊕ Dip Site
- ☢ Hazard
- WX Mobile Weather Unit
- ⊕ Water Source
- ▬ Contained Line
- ▭ Fort Hunter Liggett



0 1/4 1/2 Miles



CAIIMT15 GISS  
 10/2/2020 2107  
 Acres from IR and field reports  
 North American 1983 Datum.  
 LatLong Grid














Page 10

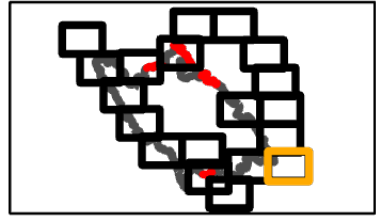
DIV S

Page 13



**IAP**  
 DIV S, W  
 Page 13 of 19  
 Dolan Fire  
 CA-LPF-002428  
 10/03/2020  
 124,924 acres at  
 9/28/2020 2000 hrs

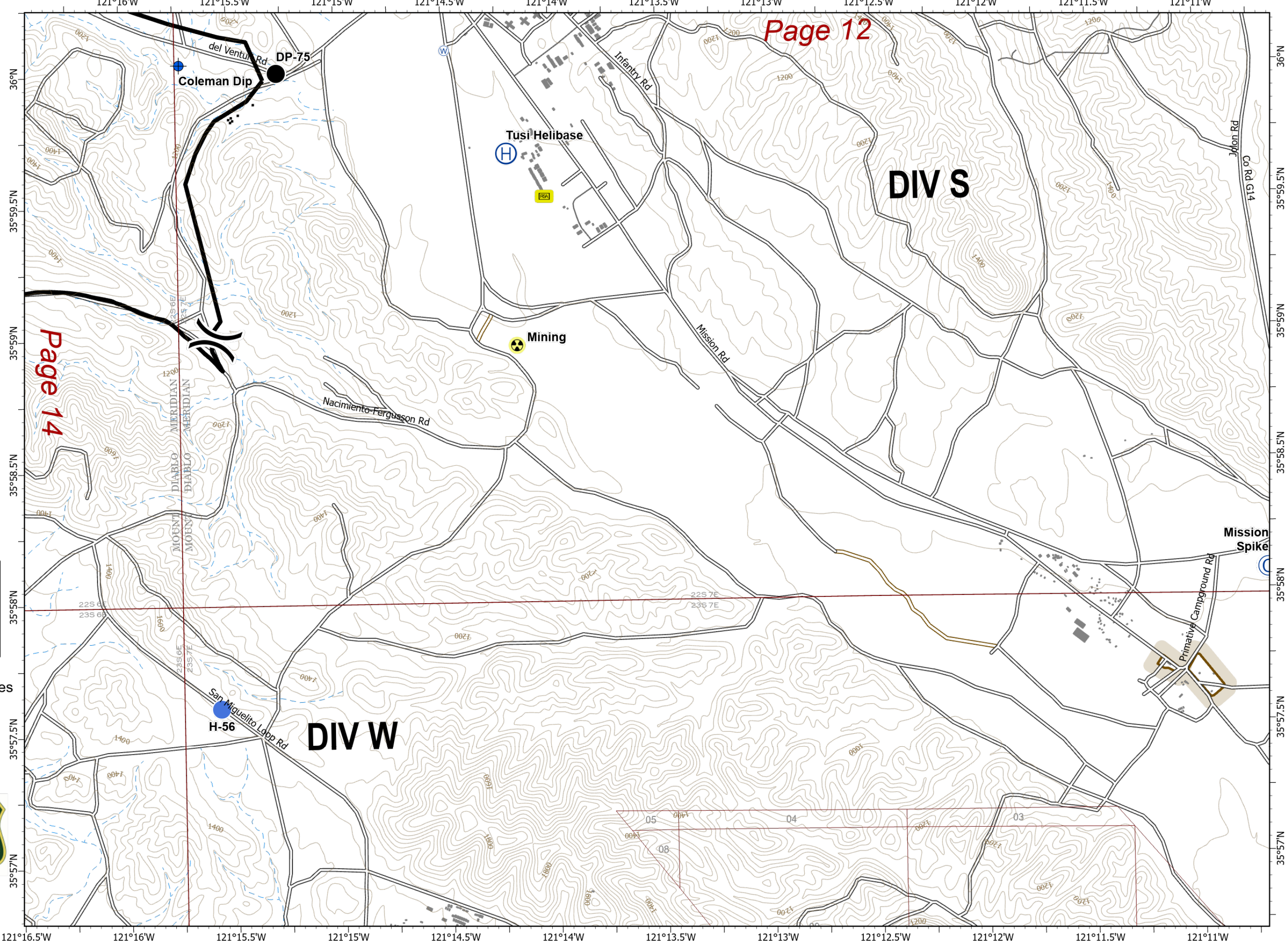
-  Drop Point
-  Camp
-  Dip Site
-  Remote Sleeping Area
-  Hazard
-  Helibase
-  Helispot
-  Water Source
-  Division Break
-  Contained Line
-  Fort Hunter Liggett



0 1/4 1/2 Miles



CAIIMT15 GISS  
 10/2/2020 2107  
 Acres from IR and field reports  
 North American 1983 Datum.  
 LatLong Grid



Page 12

Page 14

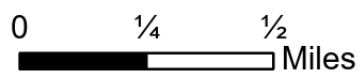
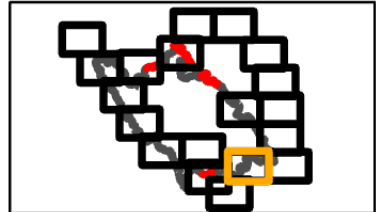
**DIV S**

**DIV W**

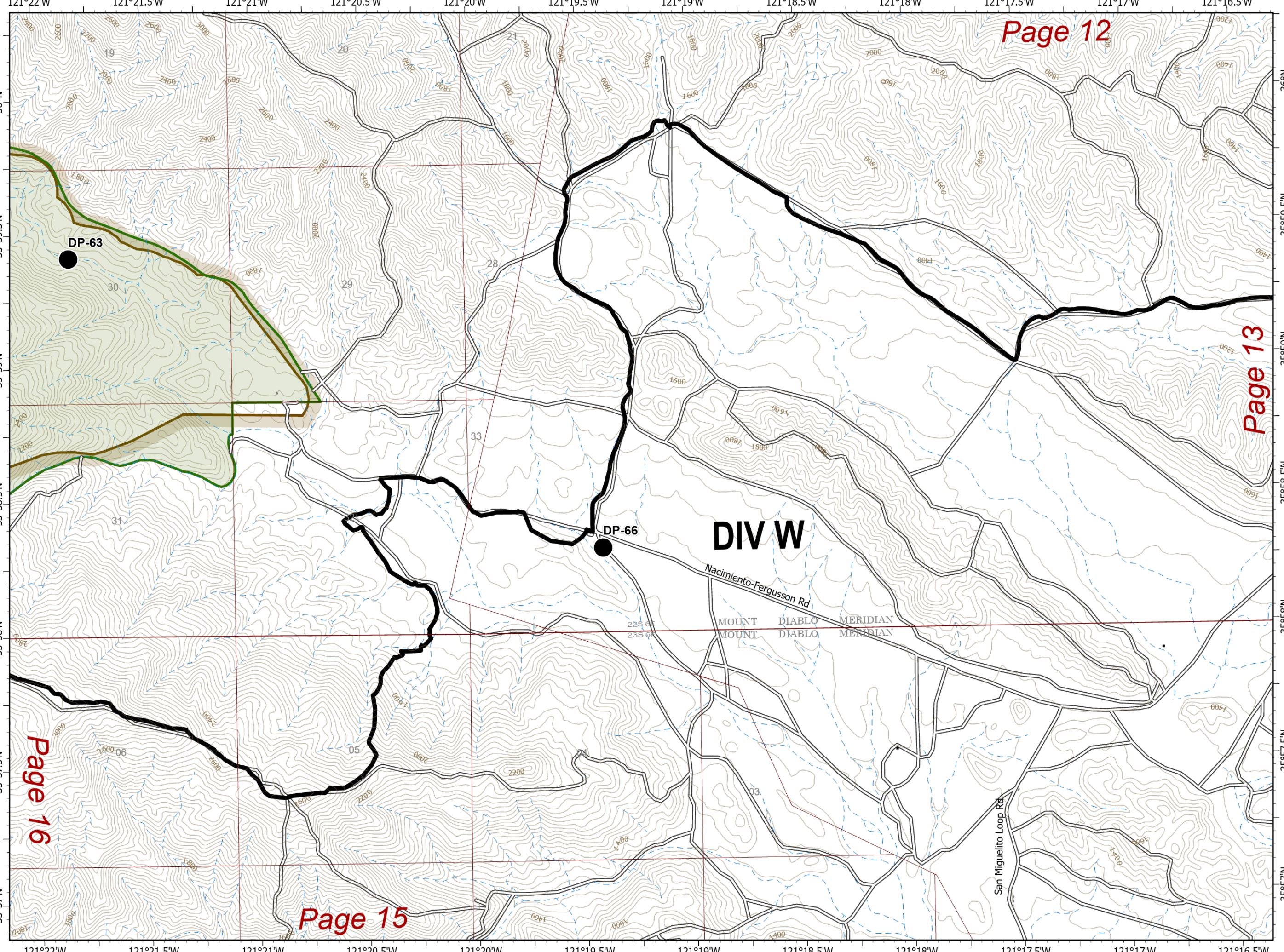


**IAP**  
**DIV W**  
 Page 14 of 19  
 Dolan Fire  
 CA-LPF-002428  
 10/03/2020  
 124,924 acres at  
 9/28/2020 2000 hrs

- Drop Point
- Contained Line
- ▭ Fort Hunter Liggett
- ▭ Los Padres NF



CAIIMT15 GISS  
 10/2/2020 2107  
 Acres from IR and field reports  
 North American 1983 Datum.  
 LatLong Grid



Page 12

Page 13

Page 16

Page 15

**DIV W**

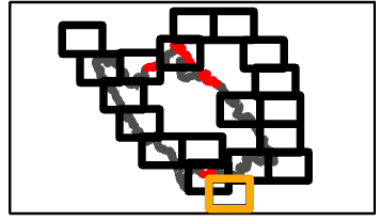
Nacimiento-Fergusson Rd  
 MOUNT DIABLO MERIDIAN  
 MOUNT DIABLO MERIDIAN

San Miguelito Loop Rd



**IAP**  
 DIV W  
 Page 15 of 19  
 Dolan Fire  
 CA-LPF-002428  
 10/03/2020  
 124,924 acres at  
 9/28/2020 2000 hrs

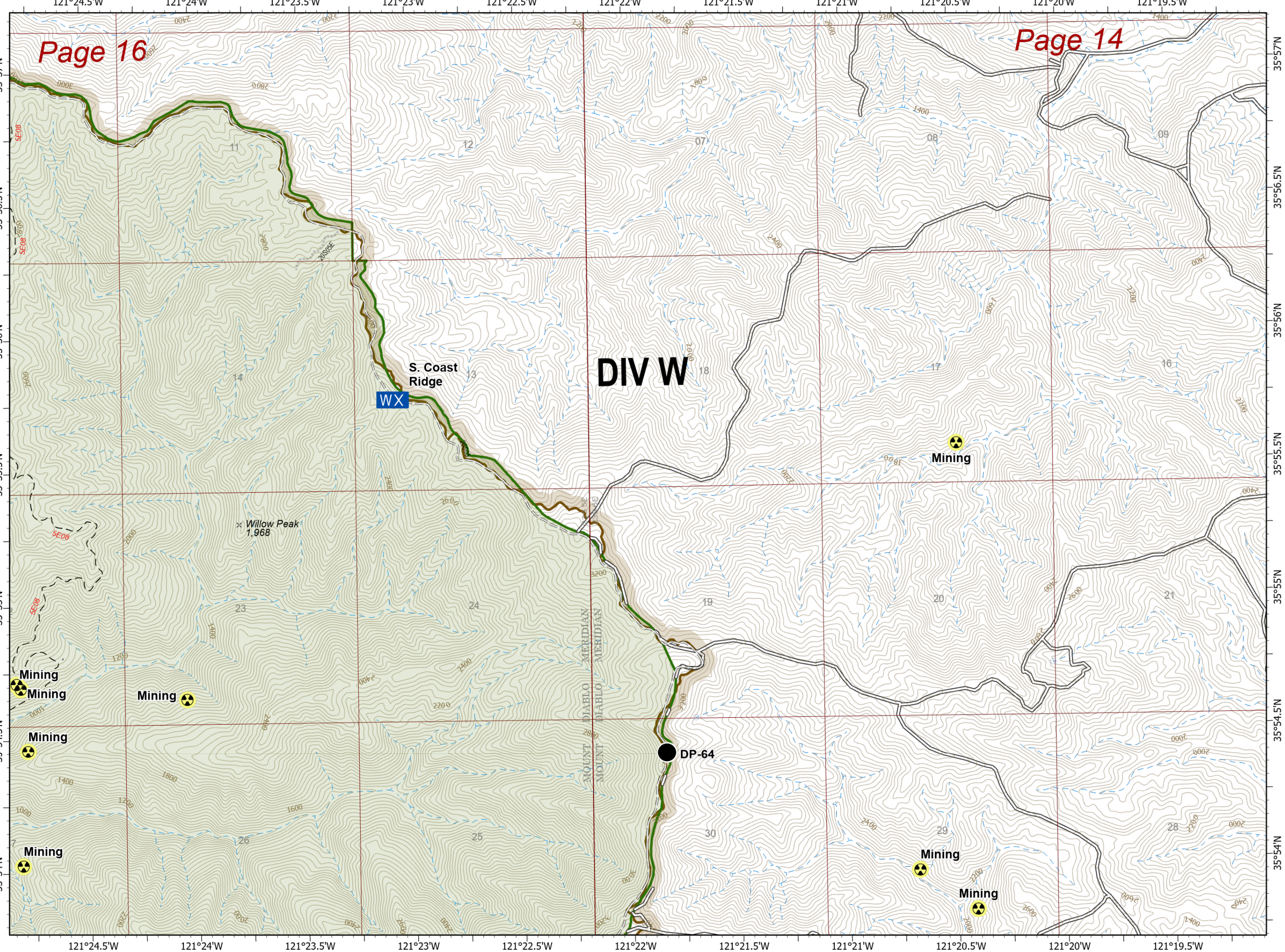
- Drop Point
- ☢ Hazard
- WX Mobile Weather Unit
- Fort Hunter Liggett
- Los Padres NF



0 1/4 1/2 Miles



CAIIMT15 GISS  
 10/2/2020 2107  
 Acres from IR and field reports  
 North American 1983 Datum.  
 LatLong Grid



Page 16

Page 14

DIV W

S. Coast Ridge

Willow Peak 1,968

DP-64

Mining

Mining

Mining

Mining

Mining

Mining

Mining

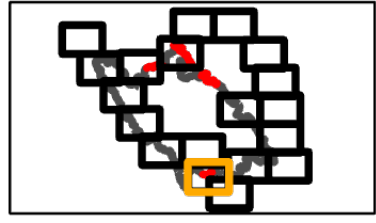
35°57'N  
35°56.5'N  
35°56'N  
35°55.5'N  
35°55'N  
35°54.5'N  
35°54'N

121°24.5'W 121°24'W 121°23.5'W 121°23'W 121°22.5'W 121°22'W 121°21.5'W 121°21'W 121°20.5'W 121°20'W 121°19.5'W



**IAP**  
 DIV W, X  
 Page 16 of 19  
 Dolan Fire  
 CA-LPF-002428  
 10/03/2020  
 124,924 acres at  
 9/28/2020 2000 hrs

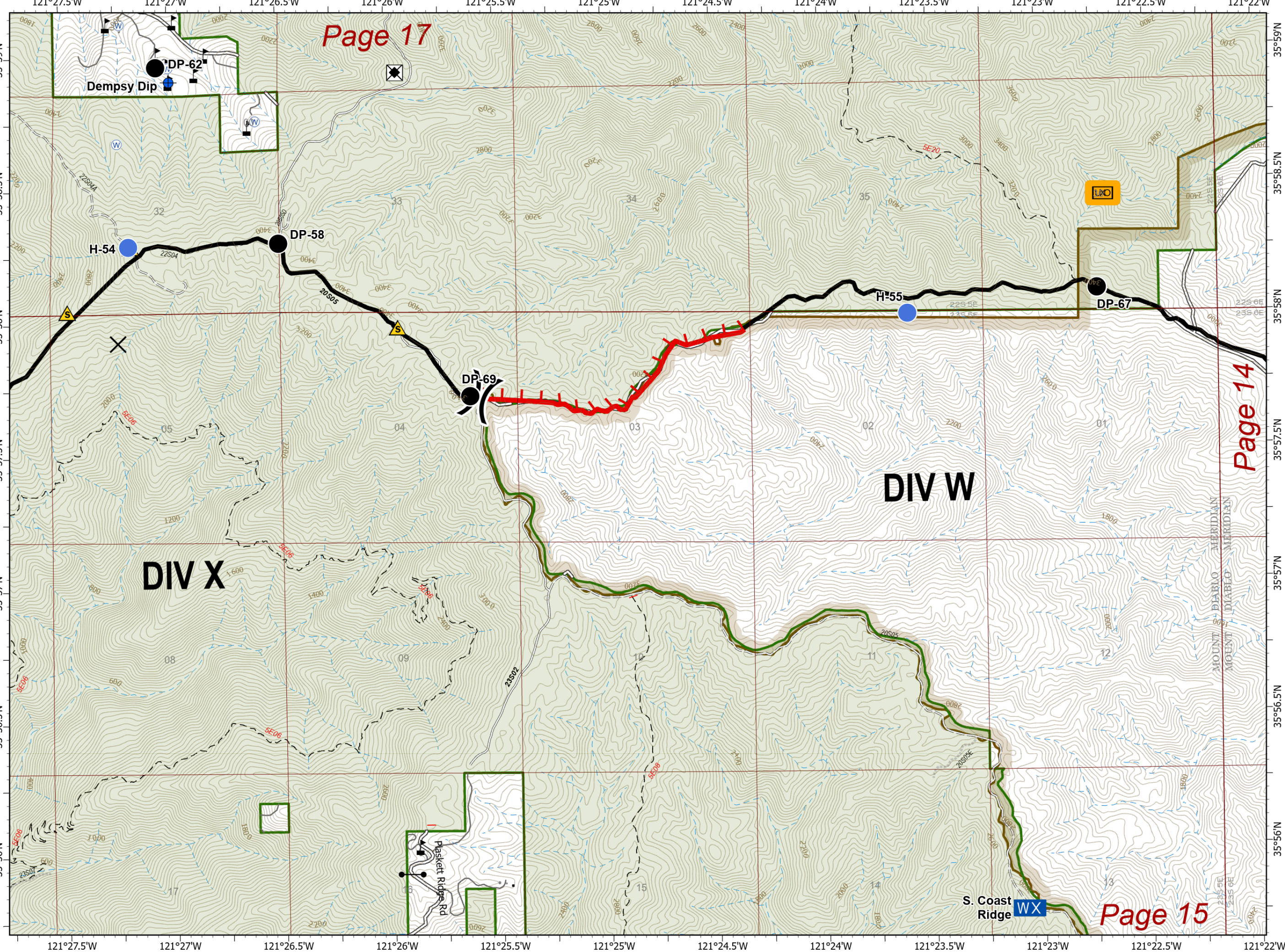
- Drop Point
- ✕ Closure
- ⊕ Dip Site
- Gate
- Helispot
- LO Unexploded Ordnance
- WX Mobile Weather Unit
- ✕ Road Repair
- ▲ Safety Zone
- W Water Source
- ⚠ Value at Risk
- ) Division Break
- Uncontrolled Fire Edge
- Contained Line
- Fort Hunter Liggett
- Los Padres NF



0 1/4 1/2 Miles



CAIIMT15 GISS  
 10/2/2020 2108  
 Acres from IR and field reports  
 North American 1983 Datum.  
 LatLong Grid



Page 17

Page 14

Page 15



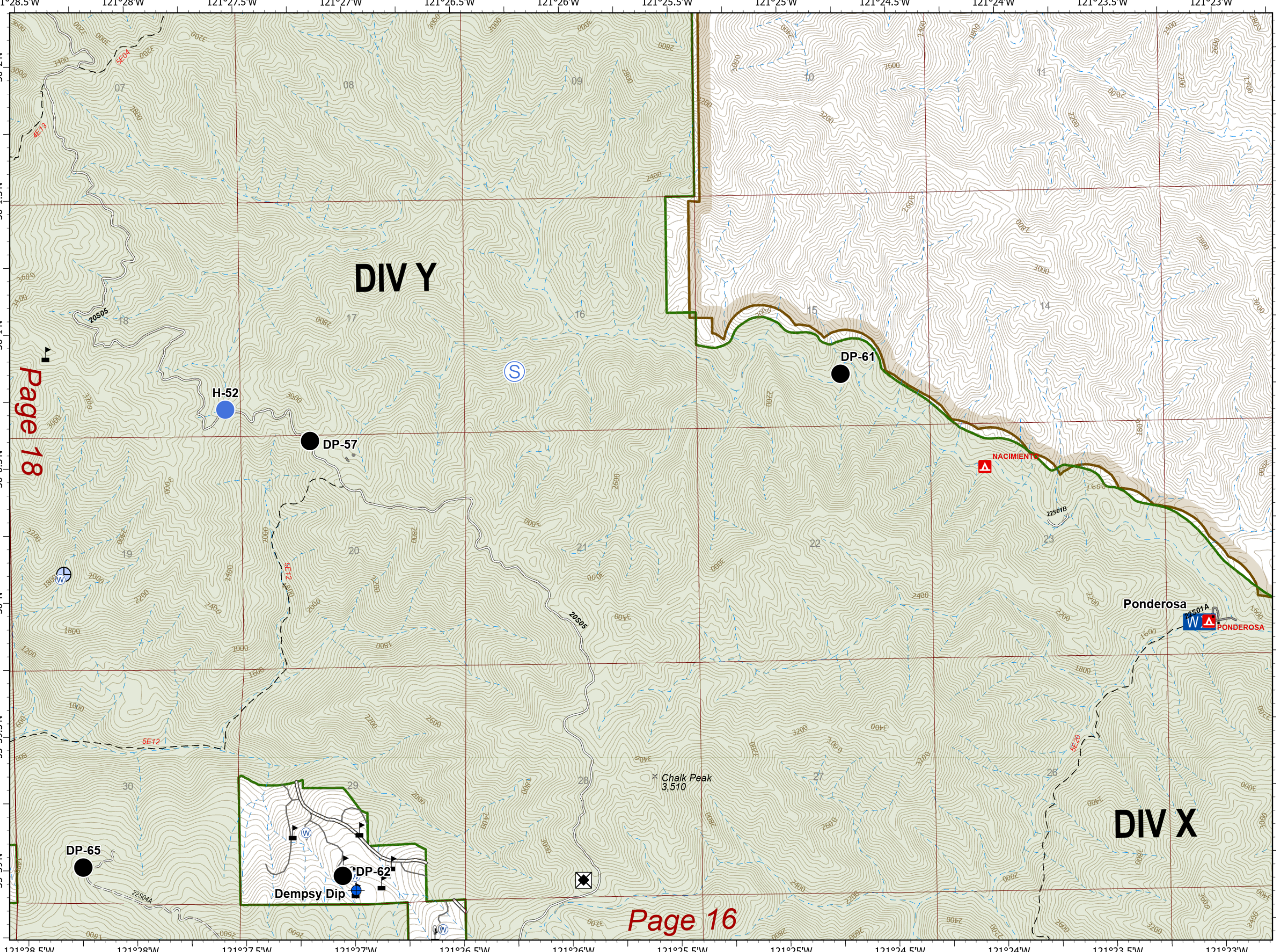
- Drop Point
- ⊕ Dip Site
- Helispot
- W Mobile Weather Unit
- ✖ Road Repair
- △ Sling Site
- ⊙ Staging Area
- ⊙ Water Source
- ⊕ Water Development or Draft Site
- ▲ Value at Risk
- ▭ Fort Hunter Liggett
- ▭ Los Padres NF



0 1/4 1/2 Miles



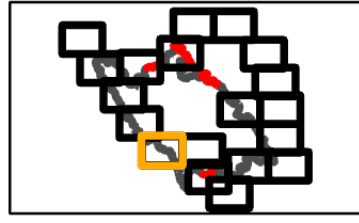
CAIIMT15 GISS  
 10/2/2020 2108  
 Acres from IR and field reports  
 North American 1983 Datum.  
 LatLong Grid





**IAP**  
 DIV Y, Z  
 Page 18 of 19  
 Dolan Fire  
 CA-LPF-002428  
 10/03/2020  
 124,924 acres at  
 9/28/2020 2000 hrs

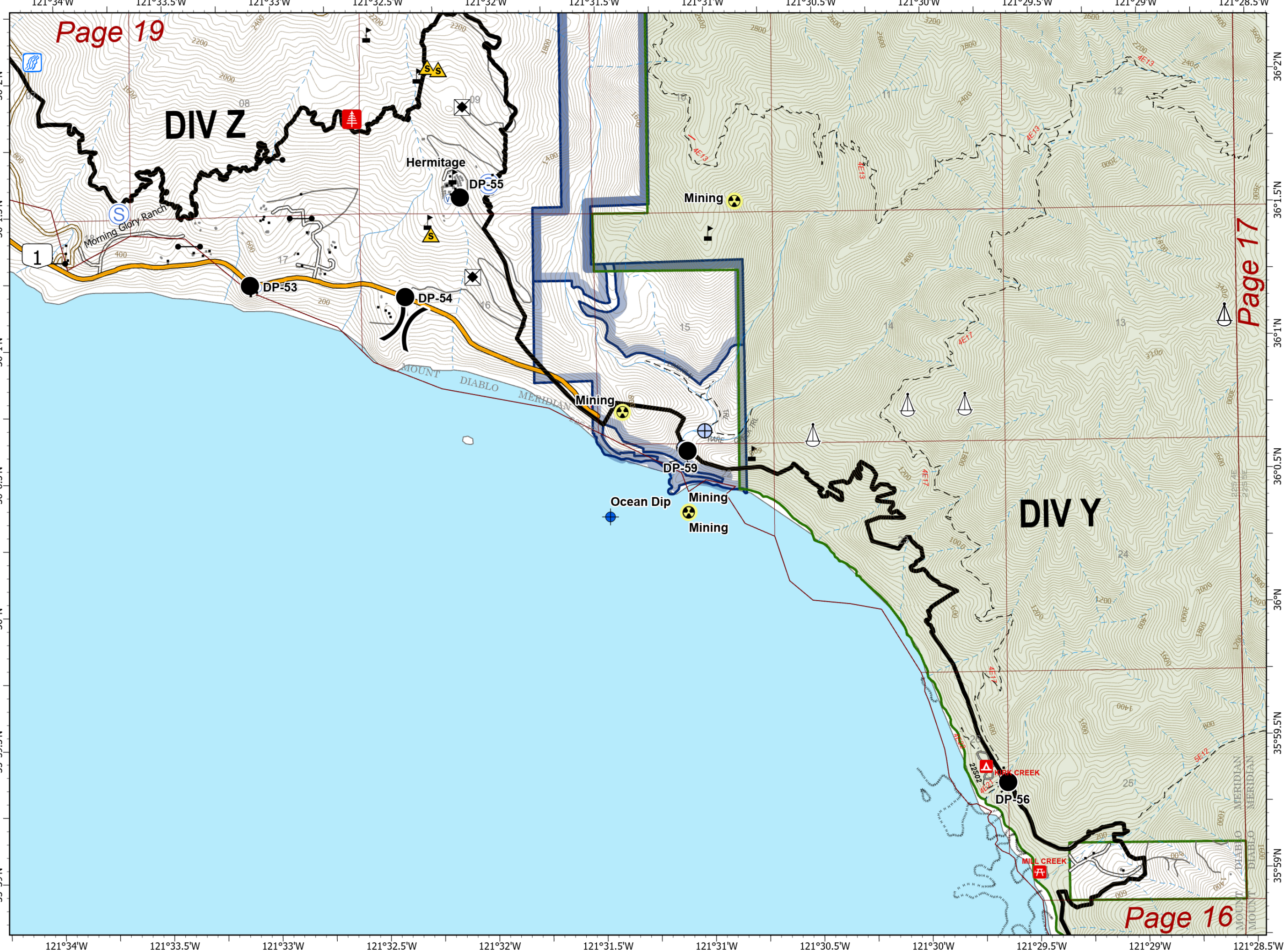
- Drop Point
- ✕ Closure
- ⊕ Dip Site
- Gate
- ☠ Hazard
- 🌲 Hazard Tree
- ✂ Road Repair
- ⚠ Safety Zone
- ⚙ Sling Site
- ⊙ Staging Area
- 🌊 Stream Crossing
- 🌊 Water Source
- ⊕ Water Development or Draft Site
- 🏠 Value at Risk
- ) ( Division Break
- ▬ Contained Line
- ▭ State Park
- ▭ Los Padres NF



0 1/4 1/2 Miles



CAIIMT15 GISS  
 10/2/2020 2108  
 Acres from IR and field reports  
 North American 1983 Datum.  
 LatLong Grid
















Page 19

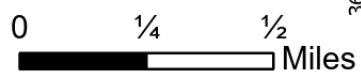
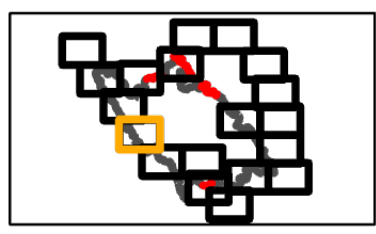
Page 17

Page 16



**IAP**  
 DIV Z  
 Page 19 of 19  
 Dolan Fire  
 CA-LPF-002428  
 10/03/2020  
 124,924 acres at  
 9/28/2020 2000 hrs

-  Gate
-  Hazard
-  Hazard Tree
-  Helispot
-  Internet Access
-  Road Repair
-  Safety Zone
-  Staging Area
-  Stream Crossing
-  Value at Risk
-  Contained Line
-  State Park
-  Los Padres NF



CAIIMT15 GISS  
 10/2/2020 2108  
 Acres from IR and field reports  
 North American 1983 Datum.  
 LatLong Grid

