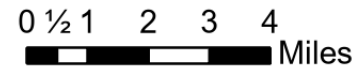


IAP Index

Dolan Fire
CA-LPF-002428
10/03/2020

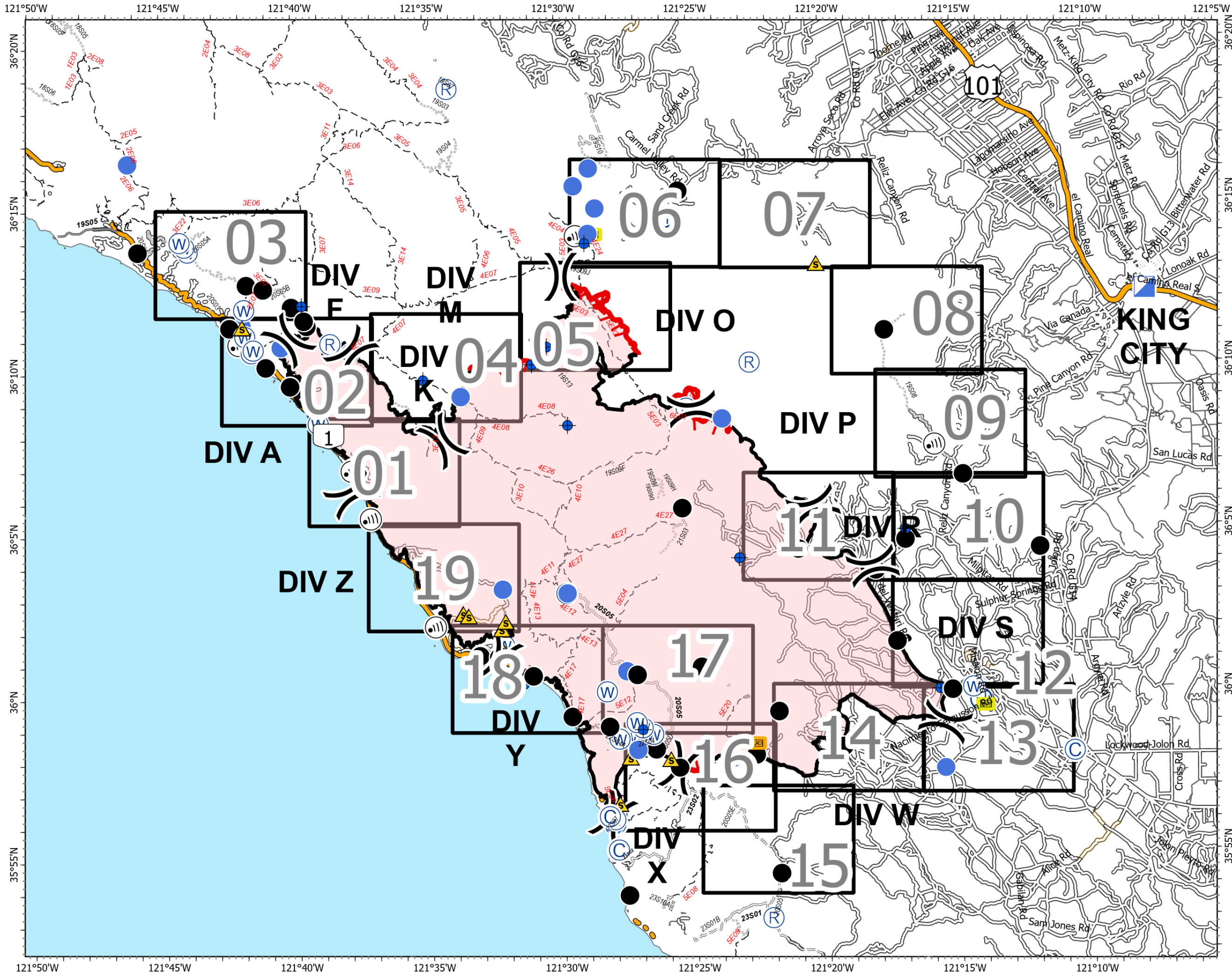
124,924 acres at 9/28/2020 2000 hrs



- ⊙ Camp
- ⊕ Dip Site
- Drop Point
- 🏠 Remote Sleeping Area
- ⊕ Helibase
- Helispot
- 🏠 Incident Command Post
- 📶 Internet Access
- 📦 Unexploded Ordnance
- Ⓜ Repeater
- ⚠ Safety Zone
- 🌊 Water Source
- ⌘ Division Break
- 🔴 Uncontrolled Fire Edge
- Contained Line
- 👉 Wildfire Daily Fire Perimeter
- 🌊 ThePacificOcean
- 📐 Map Index

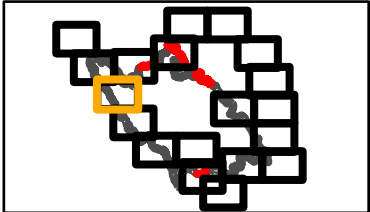


CAIMT15 GISS
10/2/2020 2114
Acres from IR and field reports
North American 1983 Datum.
LatLong Grid



IAP
 DIV Z, A, K, M
 Page 1 of 19
 Dolan Fire
 CA-LPF-002428
 10/03/2020
 124,924 acres at
 9/28/2020 2000 hrs

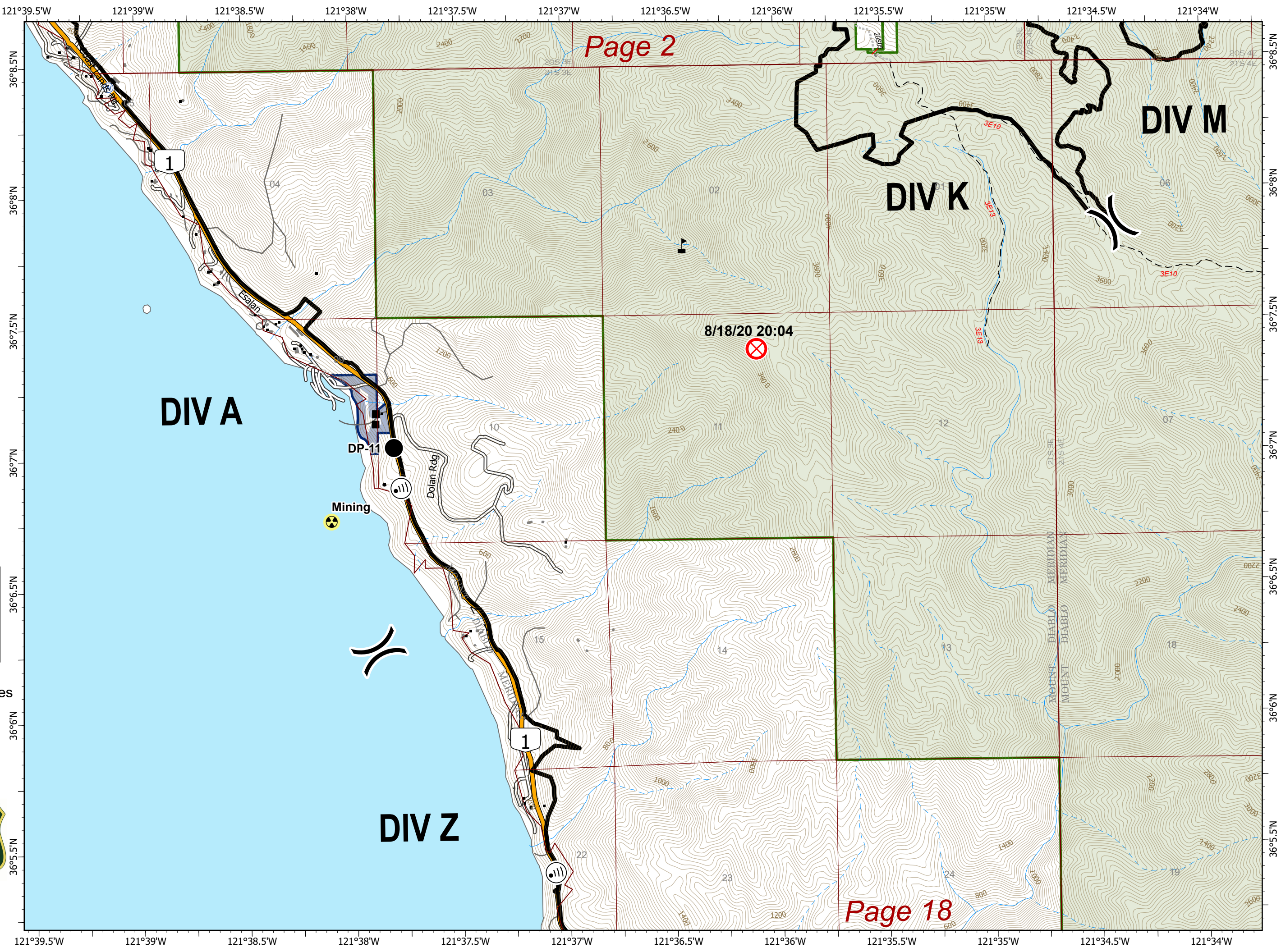
- Drop Point
- ⊗ Fire Origin
- ☠ Hazard
- 📶 Internet Access
- 🌊 Water Source
- 🏠 Value at Risk
-) Division Break
- Contained Line
- 🌿 Sensitive Natural Resources
- ⬛ Sensitive Historical Resources
- 🏞️ State Park
- 🟩 Los Padres NF



0 1/4 1/2 Miles



CAIIMT15 GISS
 10/2/2020 2115
 Acres from IR and field reports
 North American 1983 Datum.
 LatLong Grid

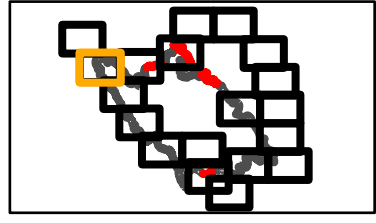


Page 2

Page 18

IAP
 DIV A, F, K
 Page 2 of 19
 Dolan Fire
 CA-LPF-002428
 10/03/2020
 124,924 acres at
 9/28/2020 2000 hrs

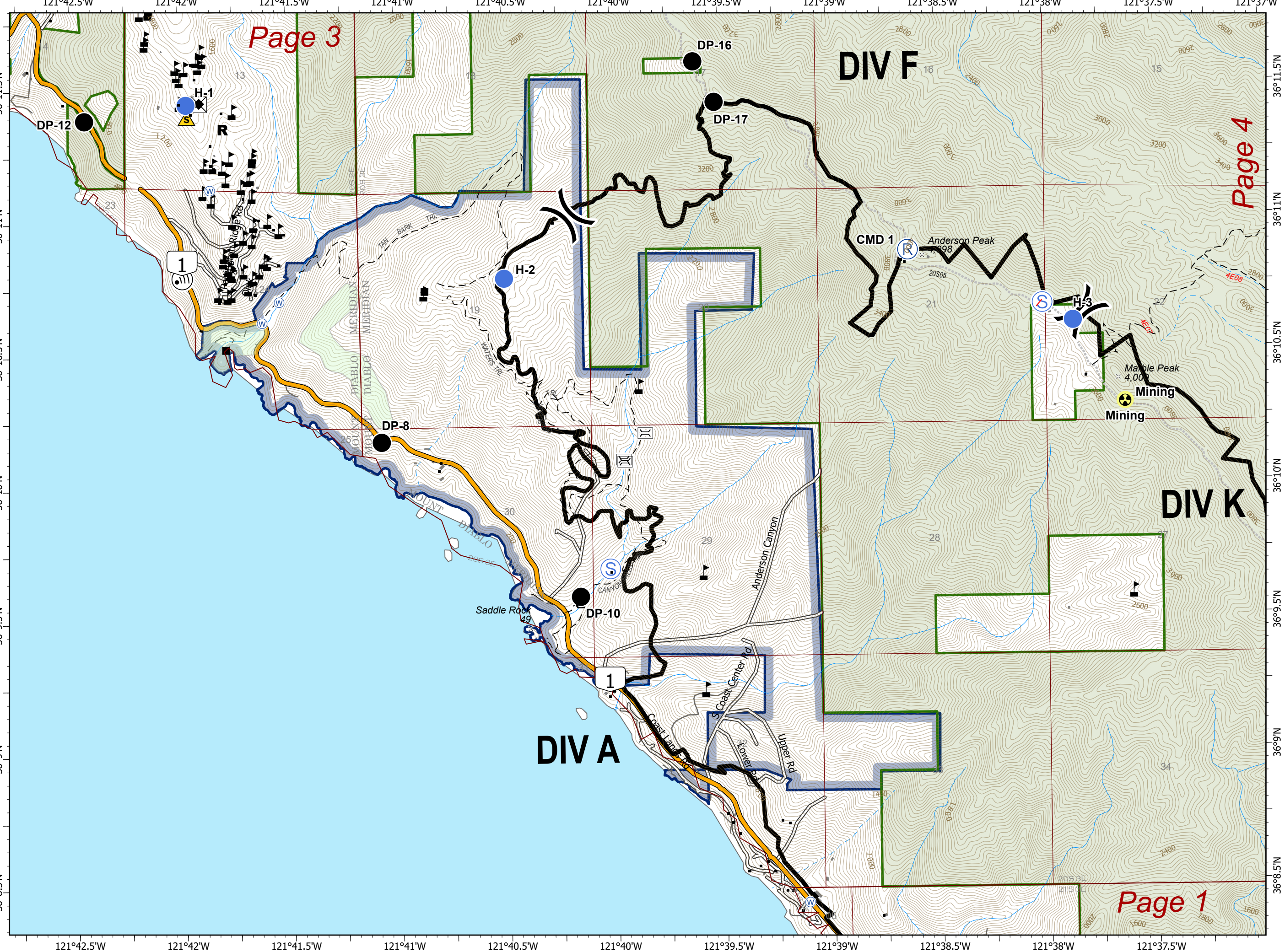
- Bridge
- Drop Point
- Hazard
- Helispot
- Internet Access
- Repeater
- Resource Location
- Road Repair
- Safety Zone
- Staging Area
- Water Source
- Value at Risk
- Division Break
- Contained Line
- Sensitive Natural Resources
- Sensitive Historical Resources
- State Park
- Los Padres NF



0 1/4 1/2 Miles



CAIIMT15 GISS
 10/2/2020 2116
 Acres from IR and field reports
 North American 1983 Datum.
 LatLong Grid

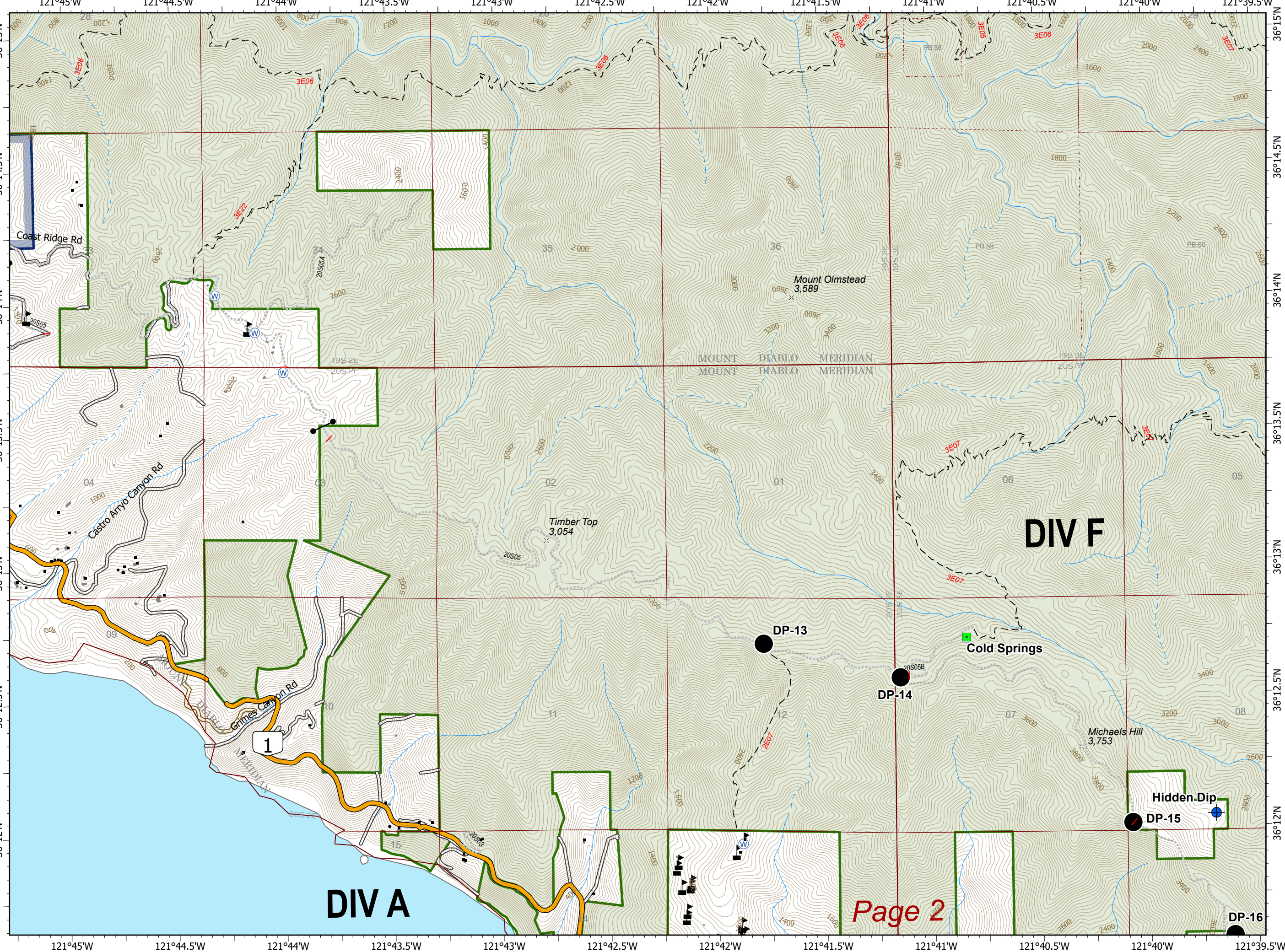
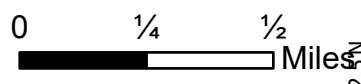
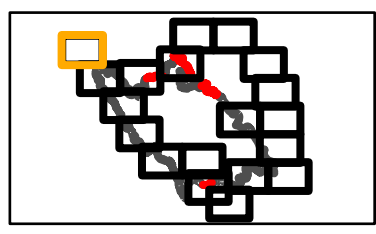


Page 3







Page 4

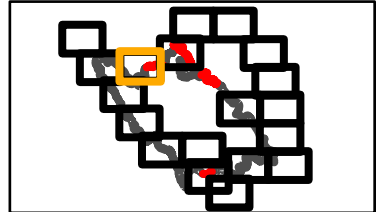
Page 1

- Drop Point
- ⊕ Dip Site
- Gate
- Landmark
- ⊕ Water Source
- ▲ Value at Risk
- ▭ State Park
- ▭ Los Padres NF



IAP
 DIV K, M
 Page 4 of 19
 Dolan Fire
 CA-LPF-002428
 10/03/2020
 124,924 acres at
 9/28/2020 2000 hrs

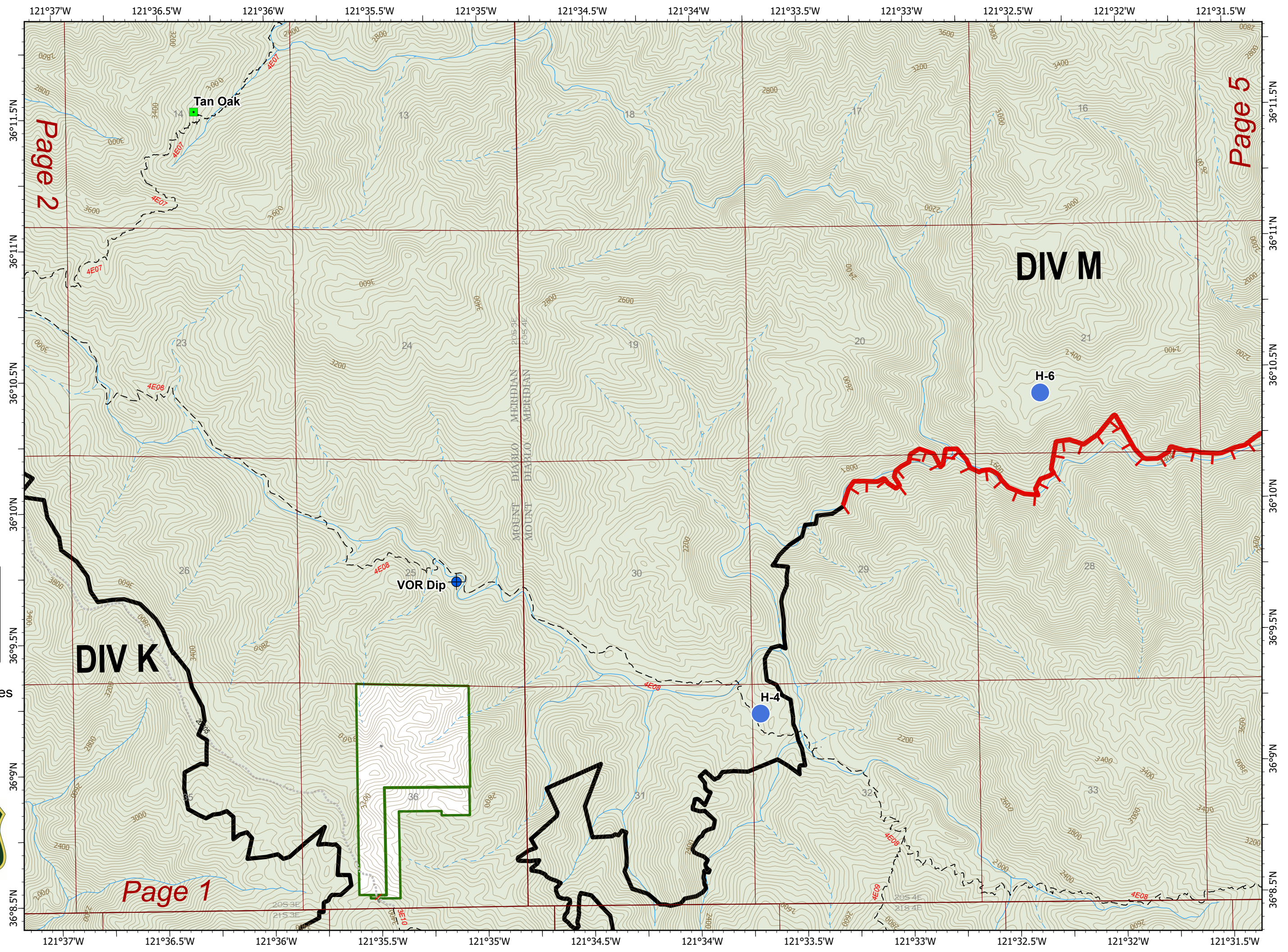
-  Dip Site
-  Helispot
-  Landmark
-  Uncontrolled Fire Edge
-  Contained Line
-  Los Padres NF



0 1/4 1/2 Miles

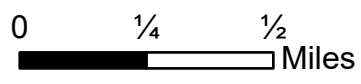
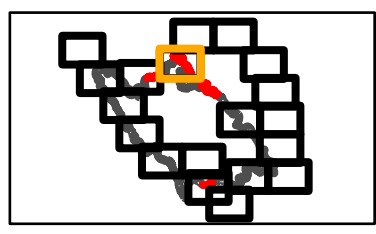


CAIIMT15 GISS
 10/2/2020 2116
 Acres from IR and field reports
 North American 1983 Datum.
 LatLong Grid

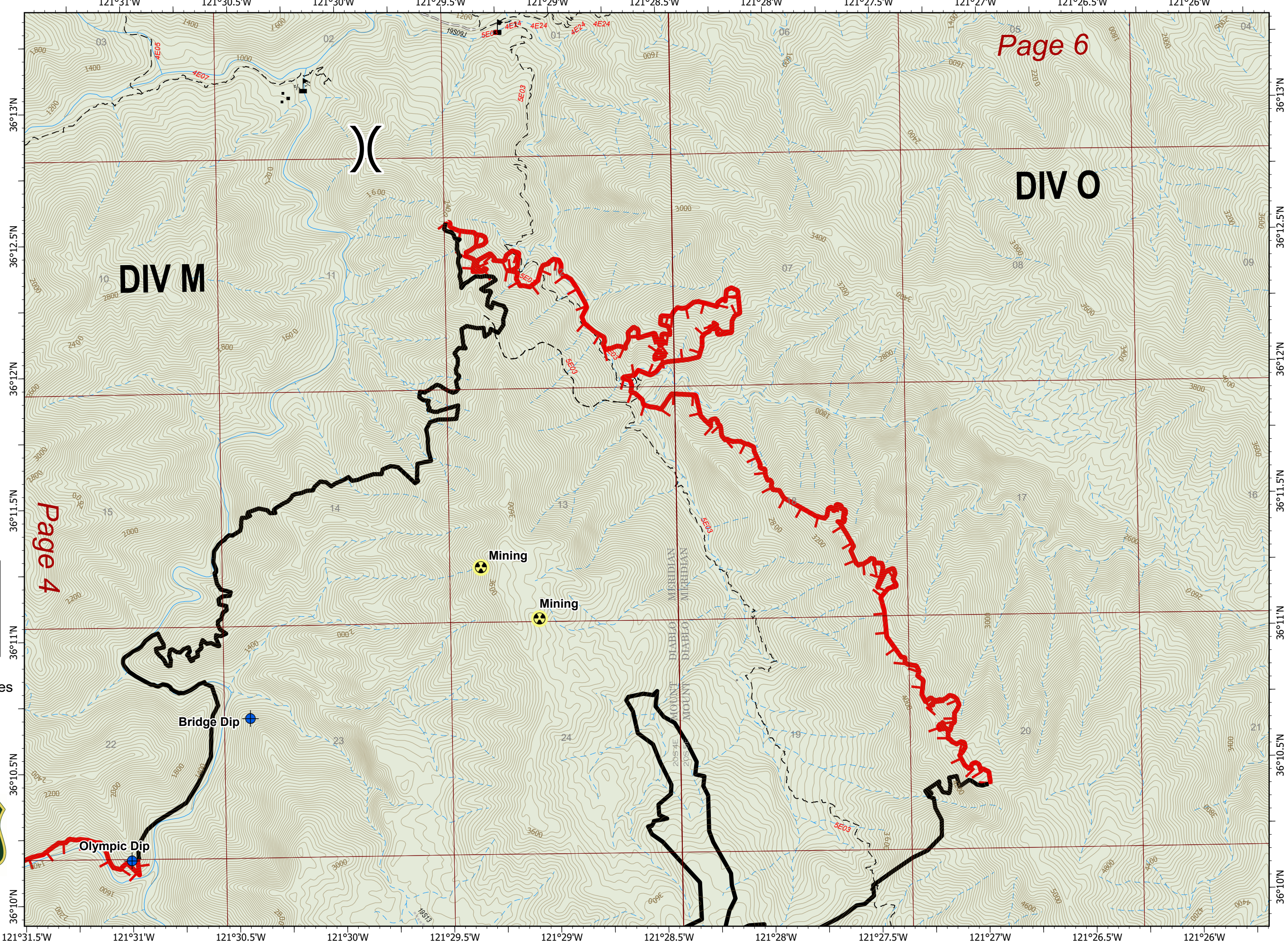


IAP
 DIV M, O
 Page 5 of 19
 Dolan Fire
 CA-LPF-002428
 10/03/2020
 124,924 acres at
 9/28/2020 2000 hrs












-  Dip Site
-  Hazard
-  Value at Risk
-  Division Break
-  Uncontrolled Fire Edge
-  Contained Line
-  Los Padres NF

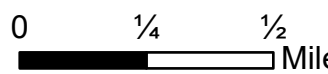
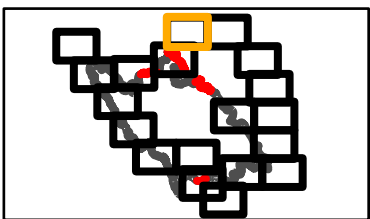


CAIMT15 GISS
 10/2/2020 2116
 Acres from IR and field reports
 North American 1983 Datum.
 LatLong Grid

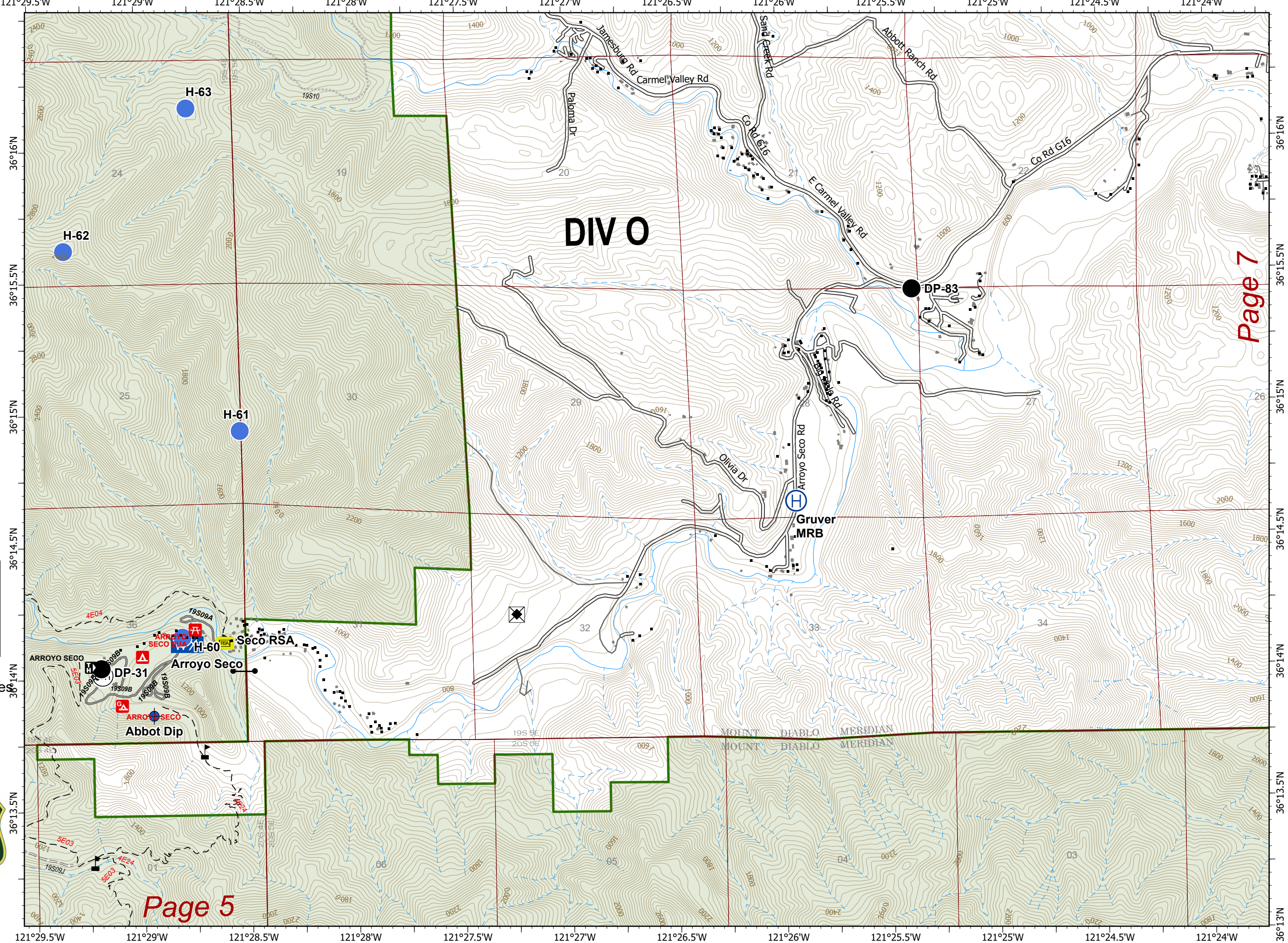


IAP
 DIV O
 Page 6 of 19
 Dolan Fire
 CA-LPF-002428
 10/03/2020
 124,924 acres at
 9/28/2020 2000 hrs

-  Drop Point
-  Dip Site
-  Remote Sleeping Area
-  Gate
-  Helibase
-  Helispot
-  Internet Access
-  Mobile Weather Unit
-  Road Repair
-  Value at Risk
-  Los Padres NF







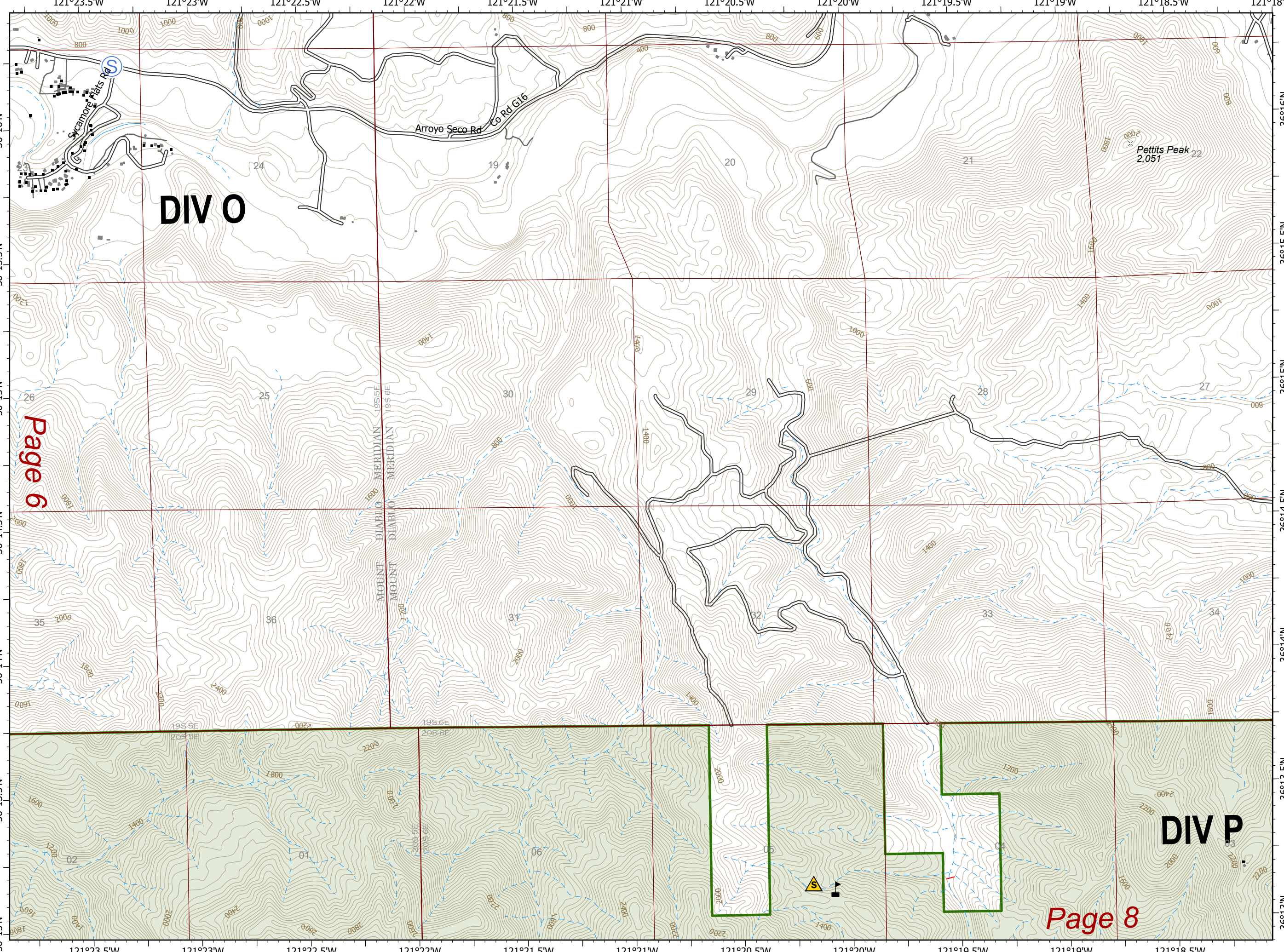
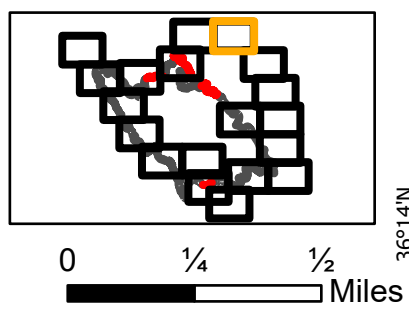
CAIIMT15 GISS
 10/2/2020 2116
 Acres from IR and field reports
 North American 1983 Datum.
 LatLong Grid



Page 7

Page 5

-  Safety Zone
-  Staging Area
-  Value at Risk
-  Los Padres NF



Page 6

Page 8

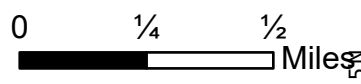
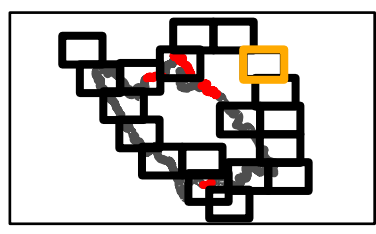
DIV O

DIV P

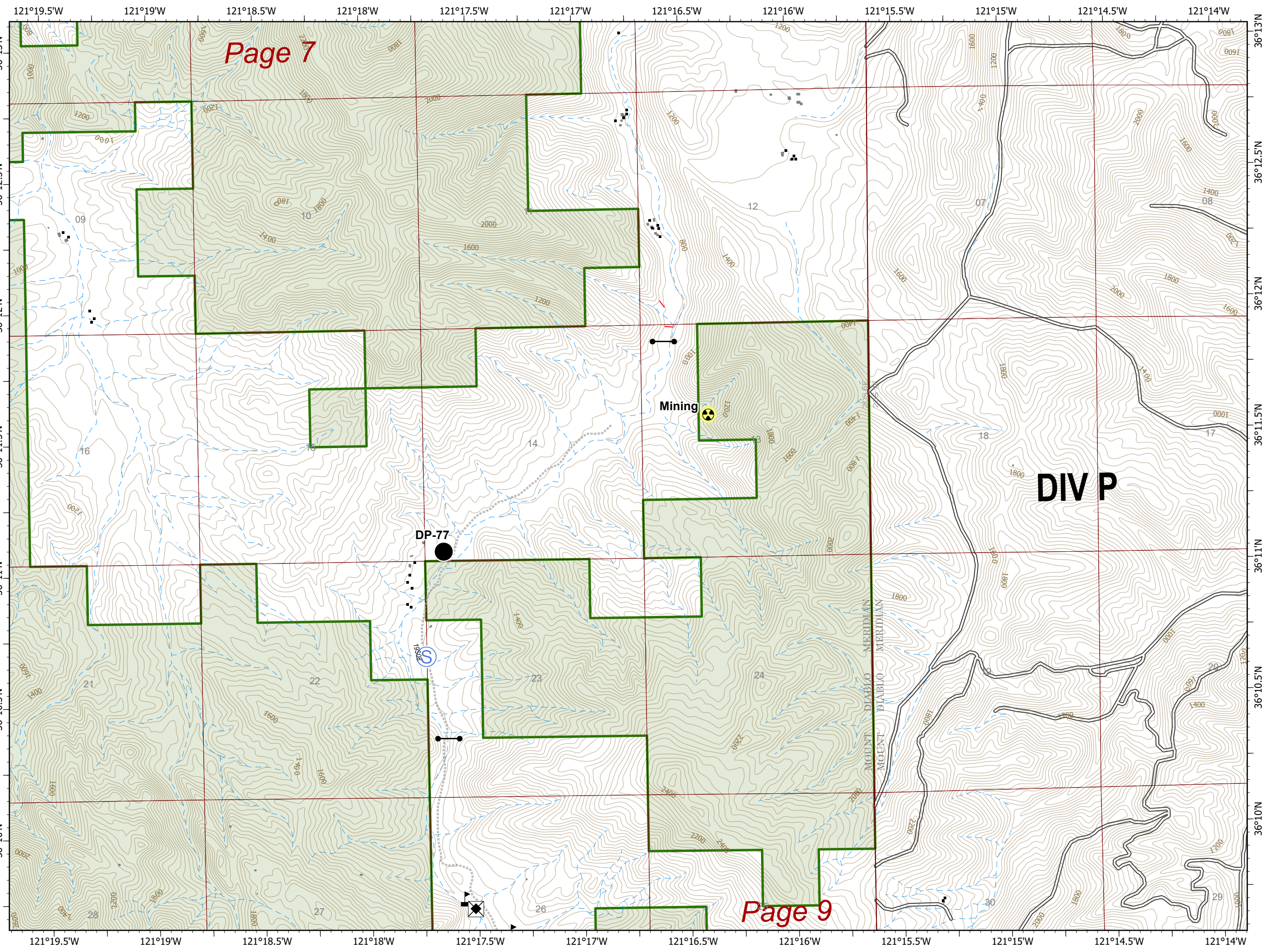
Pettis Peak
 2,051'

IAP
DIV P
Page 8 of 19
Dolan Fire
CA-LPF-002428
10/03/2020
 124,924 acres at
 9/28/2020 2000 hrs

- Drop Point
- Gate
- ☠ Hazard
- ✂ Road Repair
- ⊙ Staging Area
- ▴ Value at Risk
- ▭ Los Padres NF

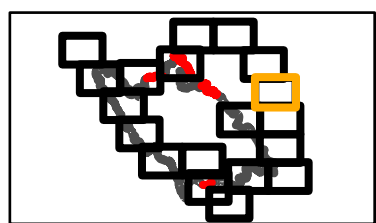


CAIMT15 GISS
 10/2/2020 2116
 Acres from IR and field reports
 North American 1983 Datum.
 LatLong Grid



IAP
 DIV P, R
 Page 9 of 19
 Dolan Fire
 CA-LPF-002428
 10/03/2020
 124,924 acres at
 9/28/2020 2000 hrs

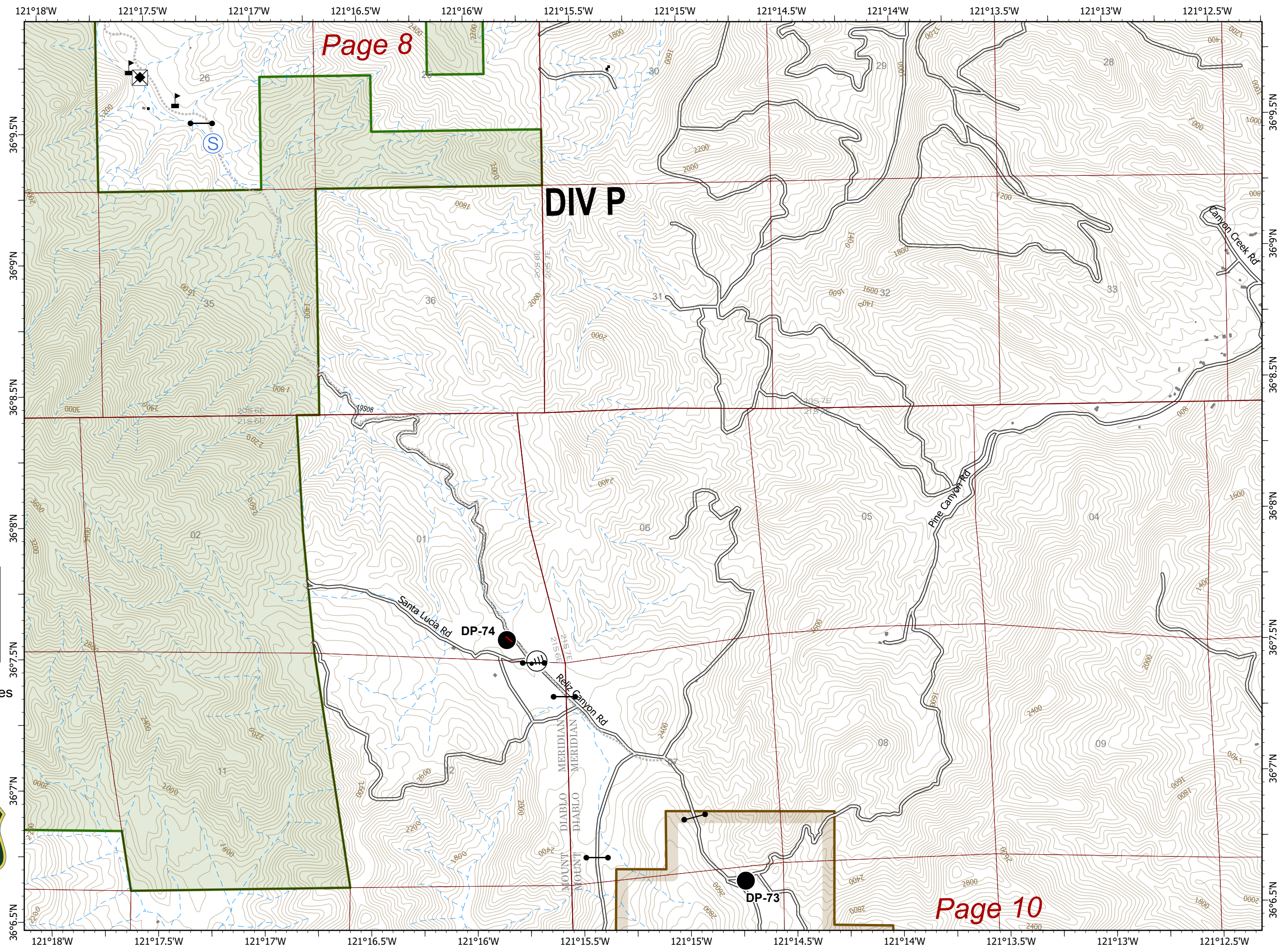
- Drop Point
- Gate
- ⊙ Internet Access
- ⊠ Road Repair
- ⊙ Staging Area
- ▲ Value at Risk
- ▭ Fort Hunter Liggett
- ▭ Los Padres NF



0 1/4 1/2 Miles



CAIIMT15 GISS
 10/2/2020 2116
 Acres from IR and field reports
 North American 1983 Datum.
 LatLong Grid










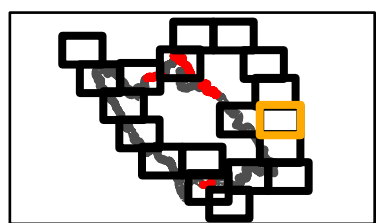
Page 8

DIV P

Page 10

IAP
 DIV R, S
 Page 10 of 19
 Dolan Fire
 CA-LPF-002428
 10/03/2020
 124,924 acres at
 9/28/2020 2000 hrs

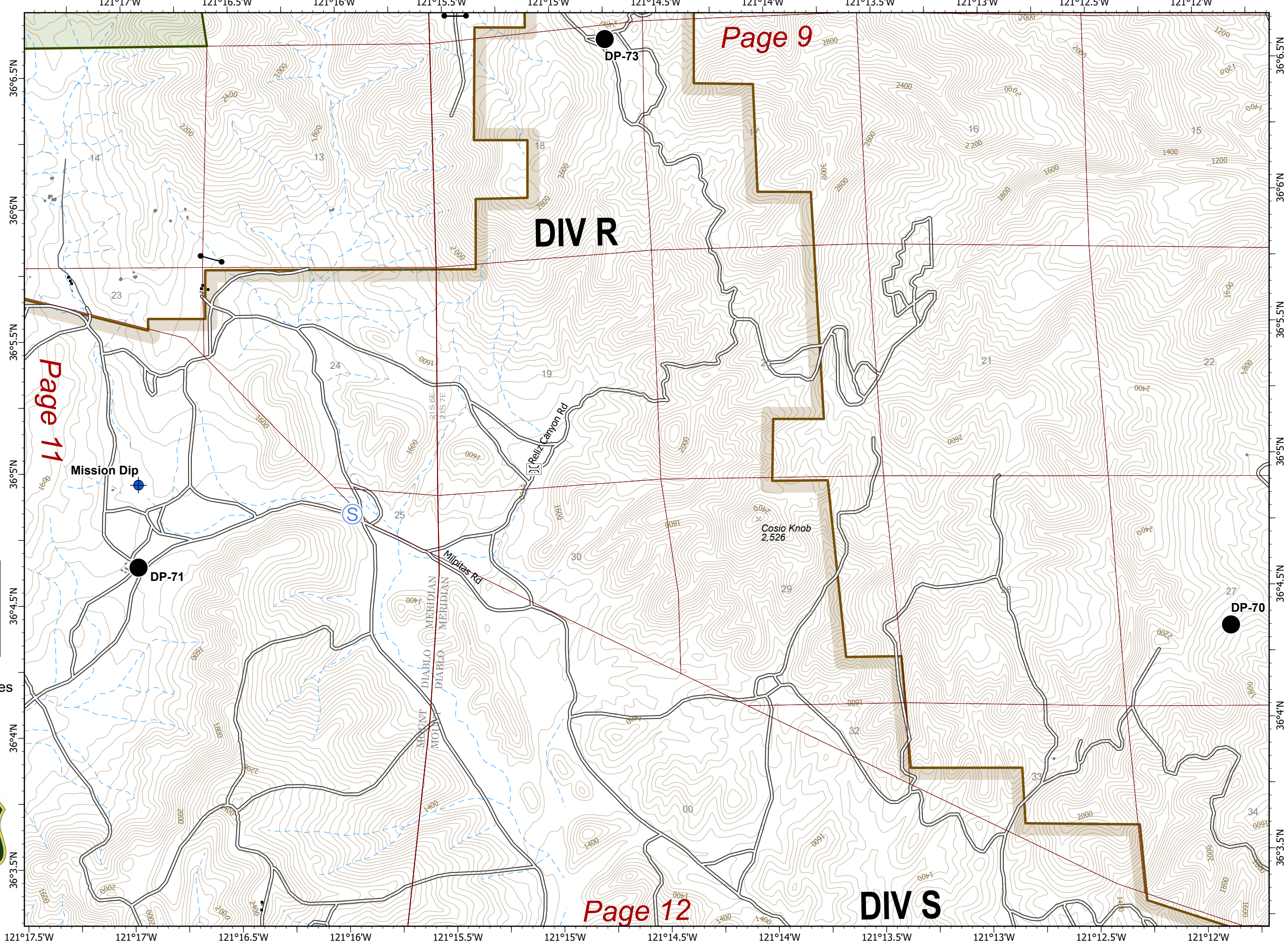
-  Bridge
-  Drop Point
-  Dip Site
-  Gate
-  Staging Area
-  Fort Hunter Liggett
-  Los Padres NF



0 1/4 1/2 Miles

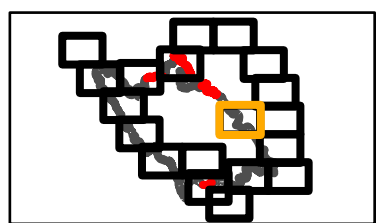


CAIIMT15 GISS
 10/2/2020 2116
 Acres from IR and field reports
 North American 1983 Datum.
 LatLong Grid



IAP
 DIV R, S
 Page 11 of 19
 Dolan Fire
 CA-LPF-002428
 10/03/2020
 124,924 acres at
 9/28/2020 2000 hrs

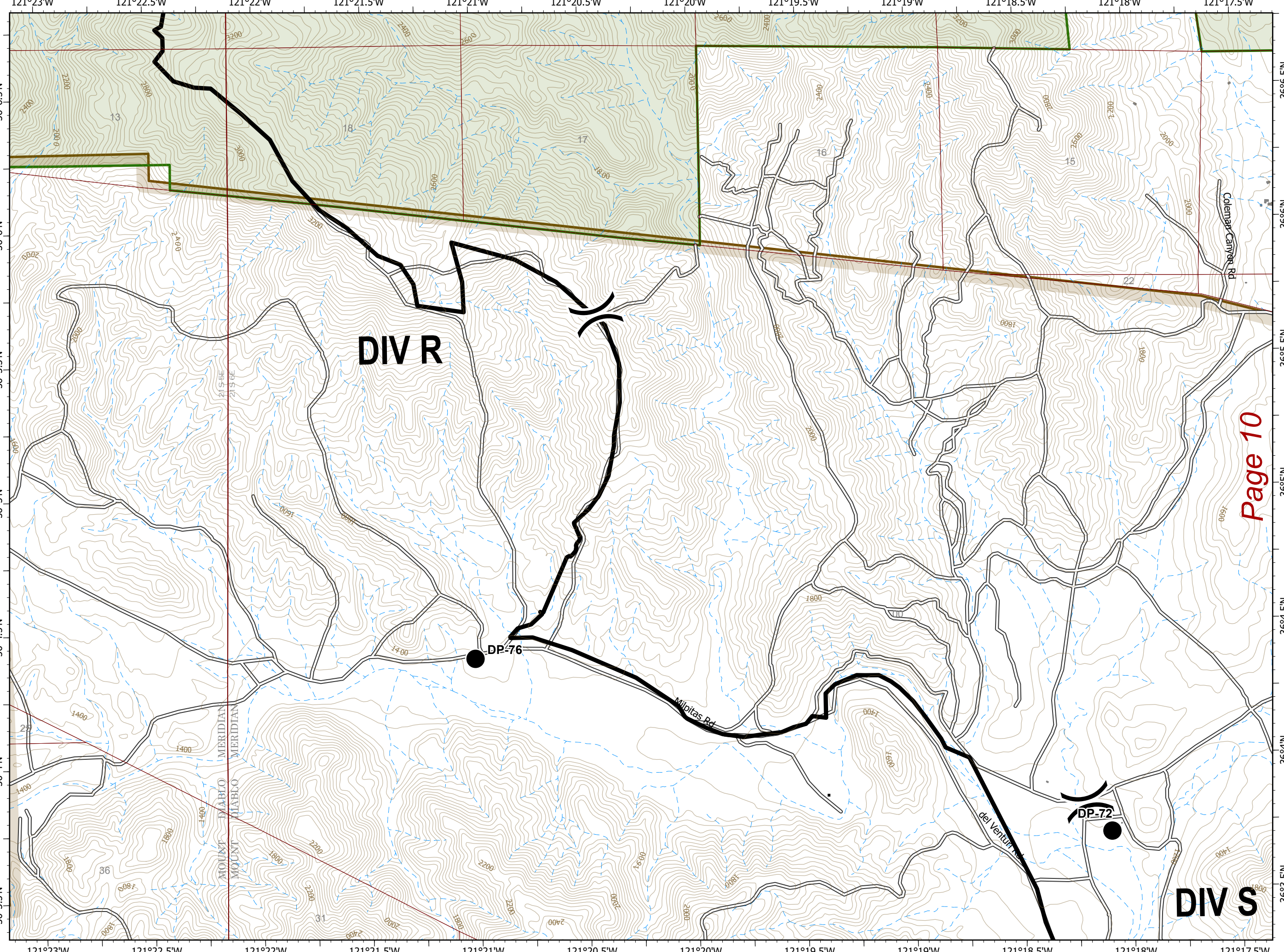
- Drop Point
- ⊕ Dip Site
-) Division Break
- Contained Line
- ▭ Fort Hunter Liggett
- ▭ Los Padres NF



0 1/4 1/2 Miles



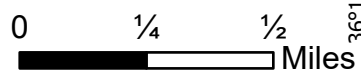
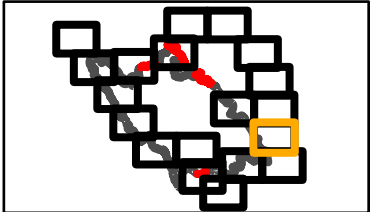
CAIIMT15 GISS
 10/2/2020 2116
 Acres from IR and field reports
 North American 1983 Datum.
 LatLong Grid



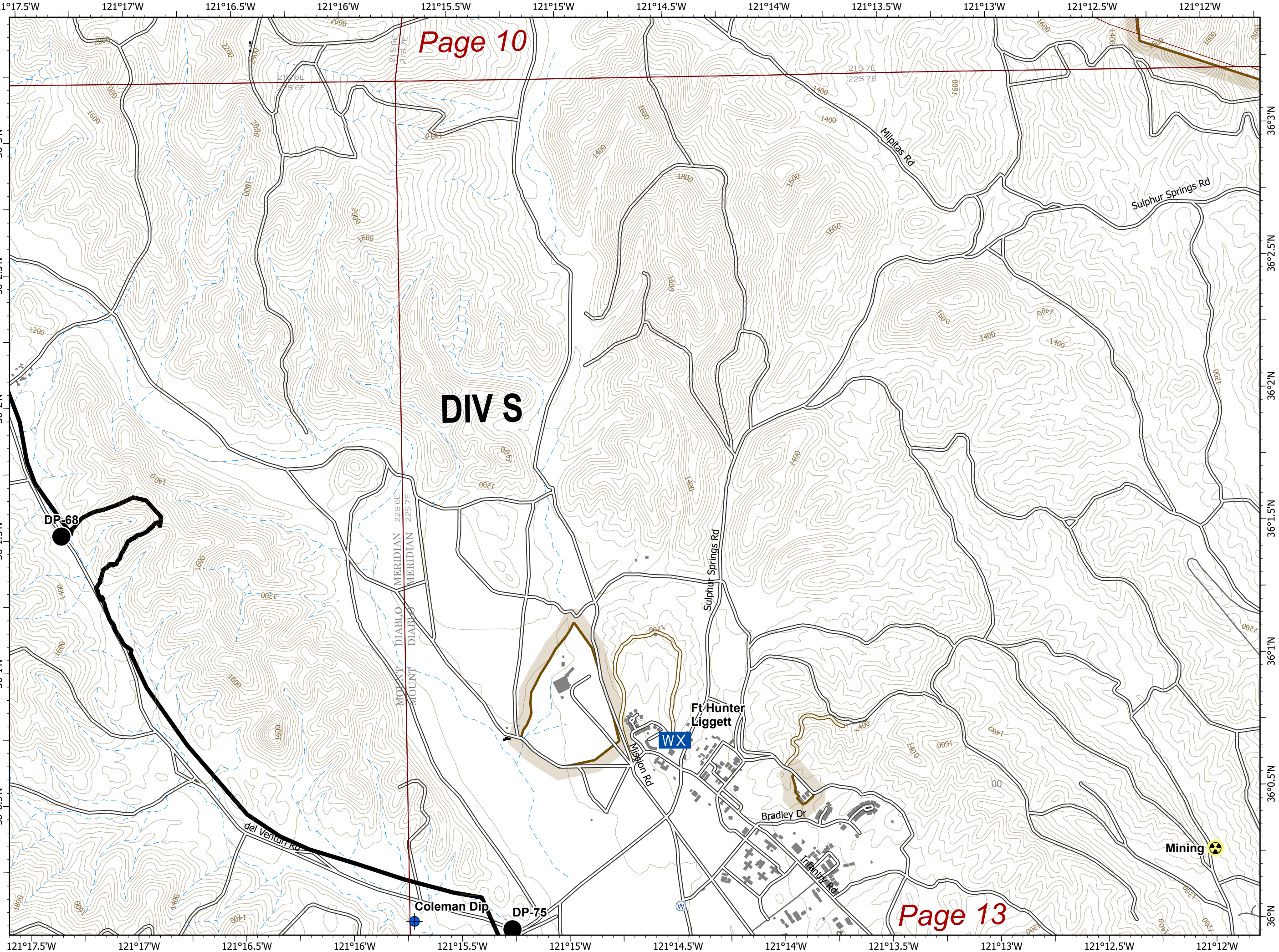
Page 10

IAP
DIV S
 Page 12 of 19
 Dolan Fire
 CA-LPF-002428
 10/03/2020
 124,924 acres at
 9/28/2020 2000 hrs

- Drop Point
- ⊕ Dip Site
- ☢ Hazard
- WX Mobile Weather Unit
- Ⓜ Water Source
- ▬ Contained Line
- ▭ Fort Hunter Liggett



CAIIMT15 GISS
 10/2/2020 2116
 Acres from IR and field reports
 North American 1983 Datum.
 LatLong Grid



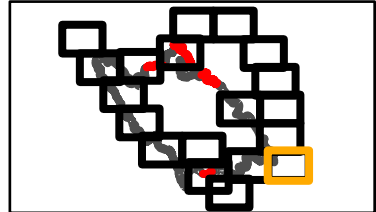
Page 10

DIV S

Page 13

IAP
 DIV S, W
 Page 13 of 19
 Dolan Fire
 CA-LPF-002428
 10/03/2020
 124,924 acres at
 9/28/2020 2000 hrs

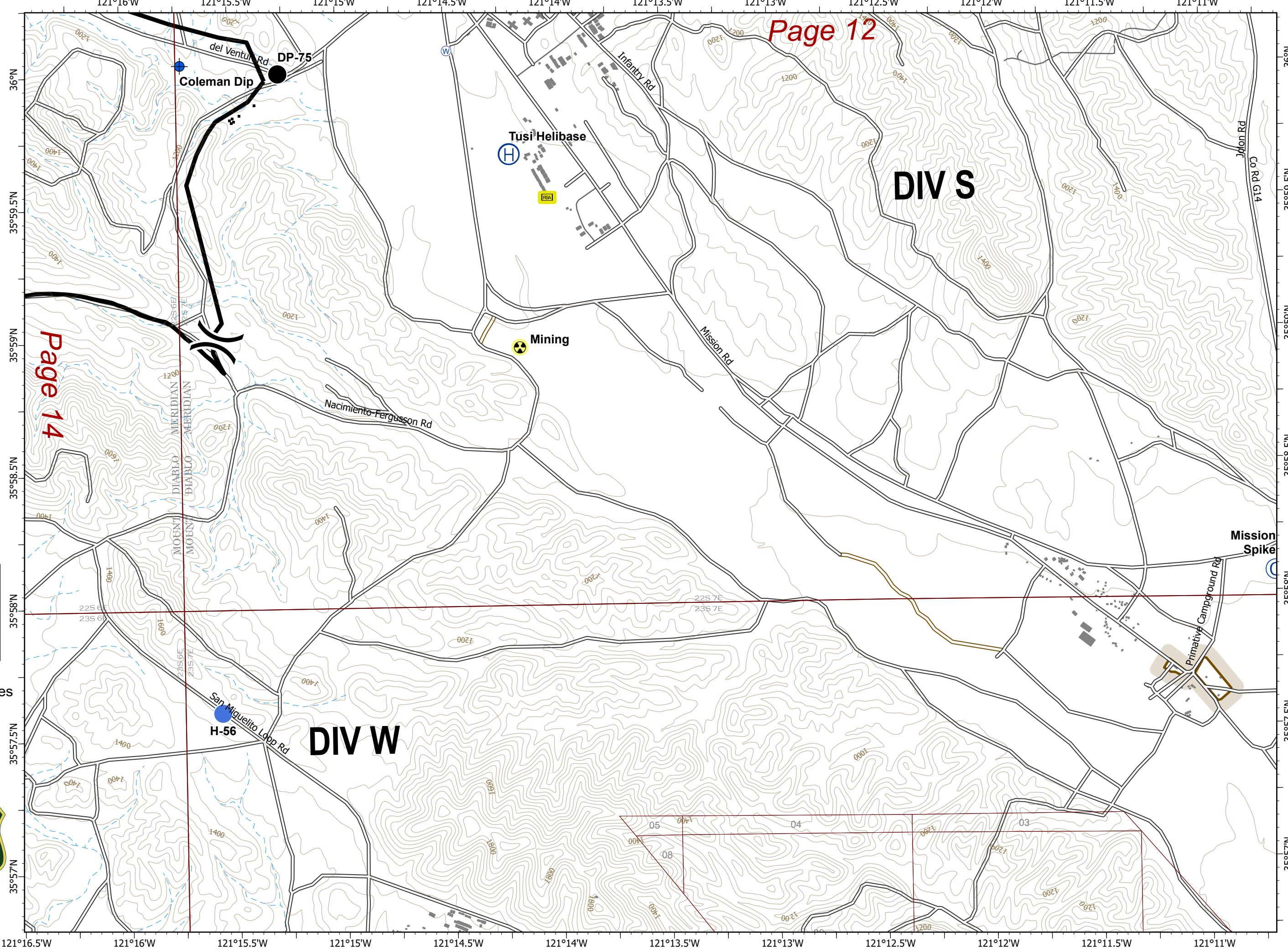
- Drop Point
- Camp
- Dip Site
- Remote Sleeping Area
- Hazard
- Helibase
- Helispot
- Water Source
- Division Break
- Contained Line
- Fort Hunter Liggett



0 1/4 1/2 Miles



CAIIMT15 GISS
 10/2/2020 2116
 Acres from IR and field reports
 North American 1983 Datum.
 LatLong Grid



Page 12

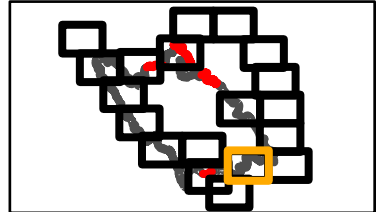
Page 14

DIV S

DIV W

IAP
DIV W
Page 14 of 19
Dolan Fire
CA-LPF-002428
10/03/2020
 124,924 acres at
 9/28/2020 2000 hrs

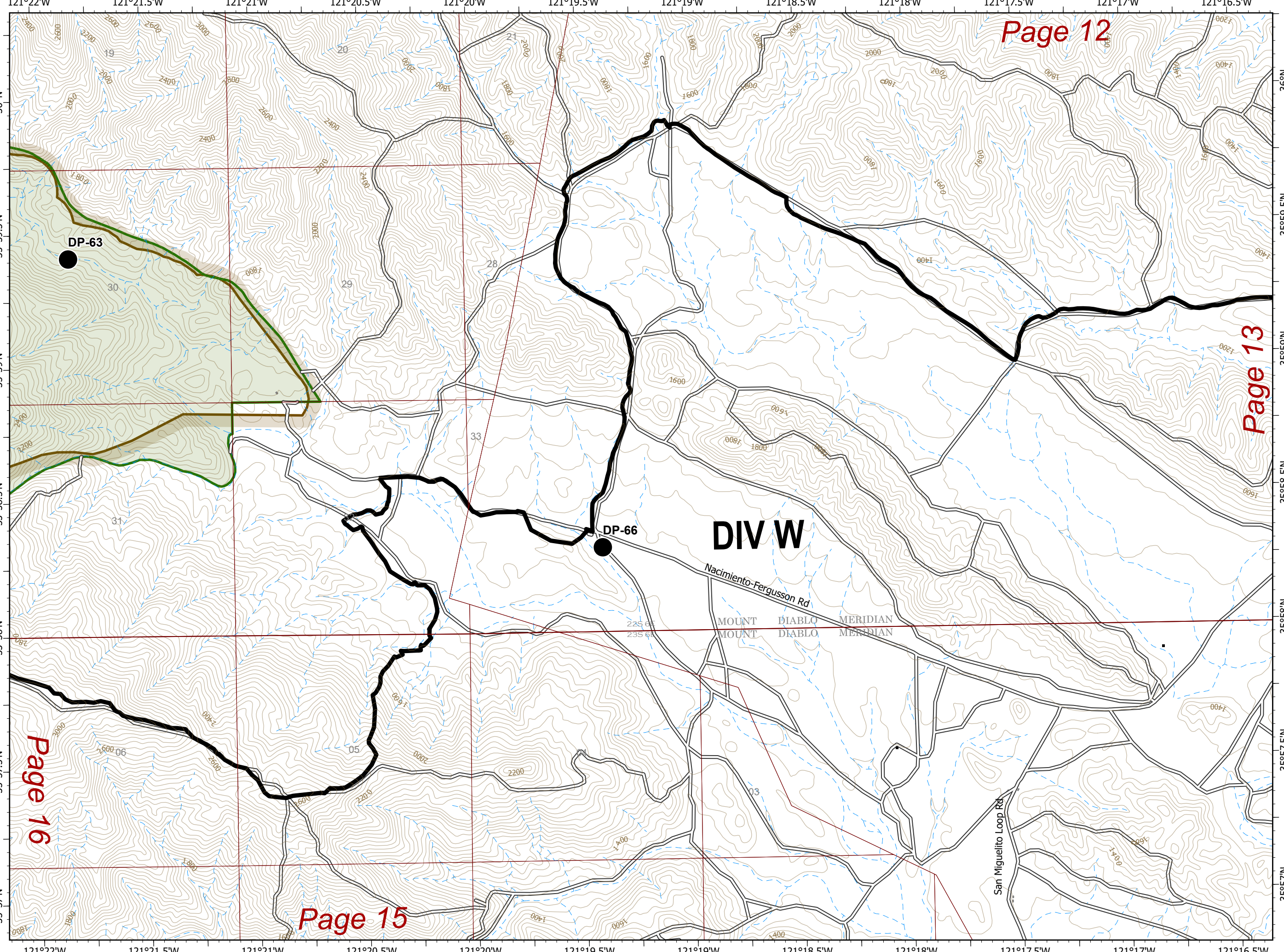
- Drop Point
- Contained Line
- ▭ Fort Hunter Liggett
- ▭ Los Padres NF



0 1/4 1/2 Miles



CAIMT15 GISS
 10/2/2020 2116
 Acres from IR and field reports
 North American 1983 Datum.
 LatLong Grid



Page 12

Page 13

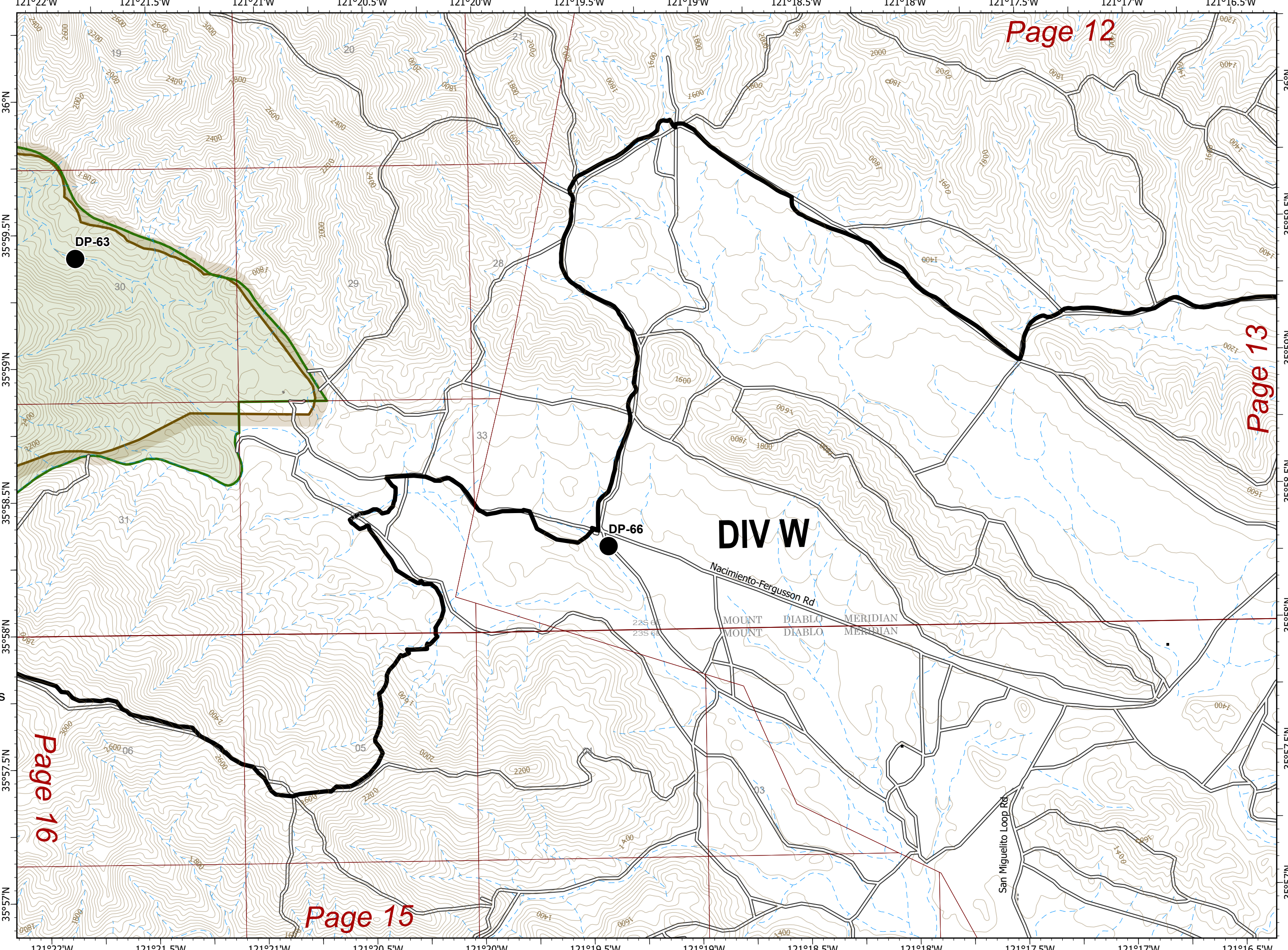
Page 16

Page 15

DIV W

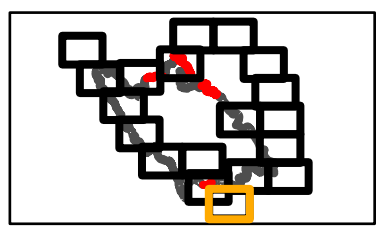
Nacimiento-Fergusson Rd
 MOUNT DIABLO MERIDIAN
 MOUNT DIABLO MERIDIAN

San Miguelito Loop Rd



IAP
 DIV W
 Page 15 of 19
 Dolan Fire
 CA-LPF-002428
 10/03/2020
 124,924 acres at
 9/28/2020 2000 hrs

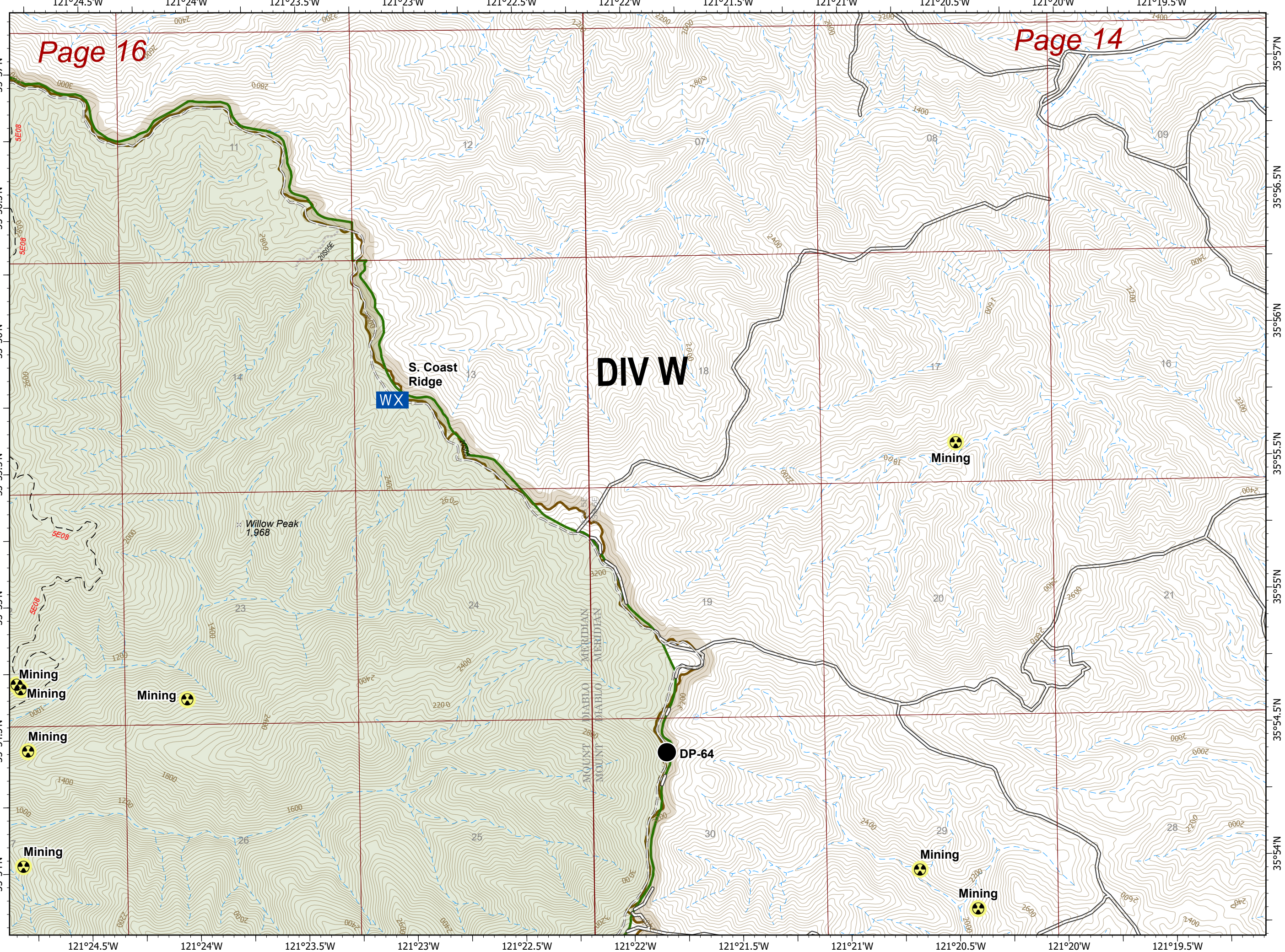
- Drop Point
- ☢ Hazard
- WX Mobile Weather Unit
- Fort Hunter Liggett
- Los Padres NF



0 1/4 1/2 Miles



CAIIMT15 GISS
 10/2/2020 2116
 Acres from IR and field reports
 North American 1983 Datum.
 LatLong Grid



Page 16

Page 14

DIV W

S. Coast Ridge

Willow Peak
1,968

DP-64

Mining

Mining

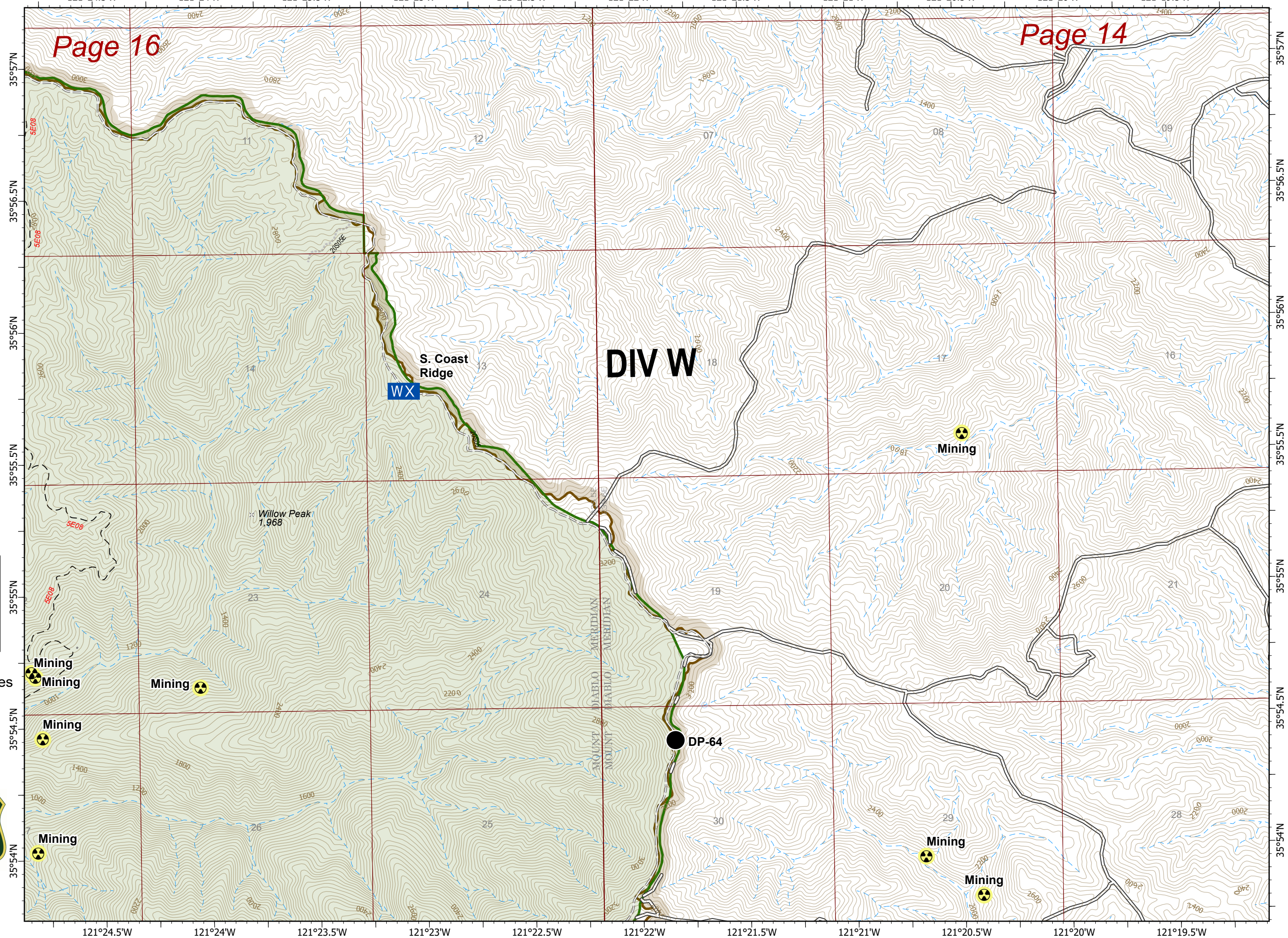
Mining

Mining

Mining

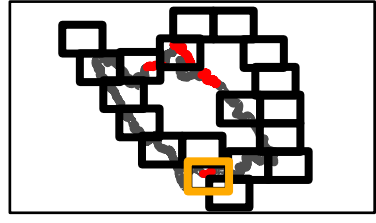
Mining

Mining



IAP
 DIV W, X
 Page 16 of 19
 Dolan Fire
 CA-LPF-002428
 10/03/2020
 124,924 acres at
 9/28/2020 2000 hrs

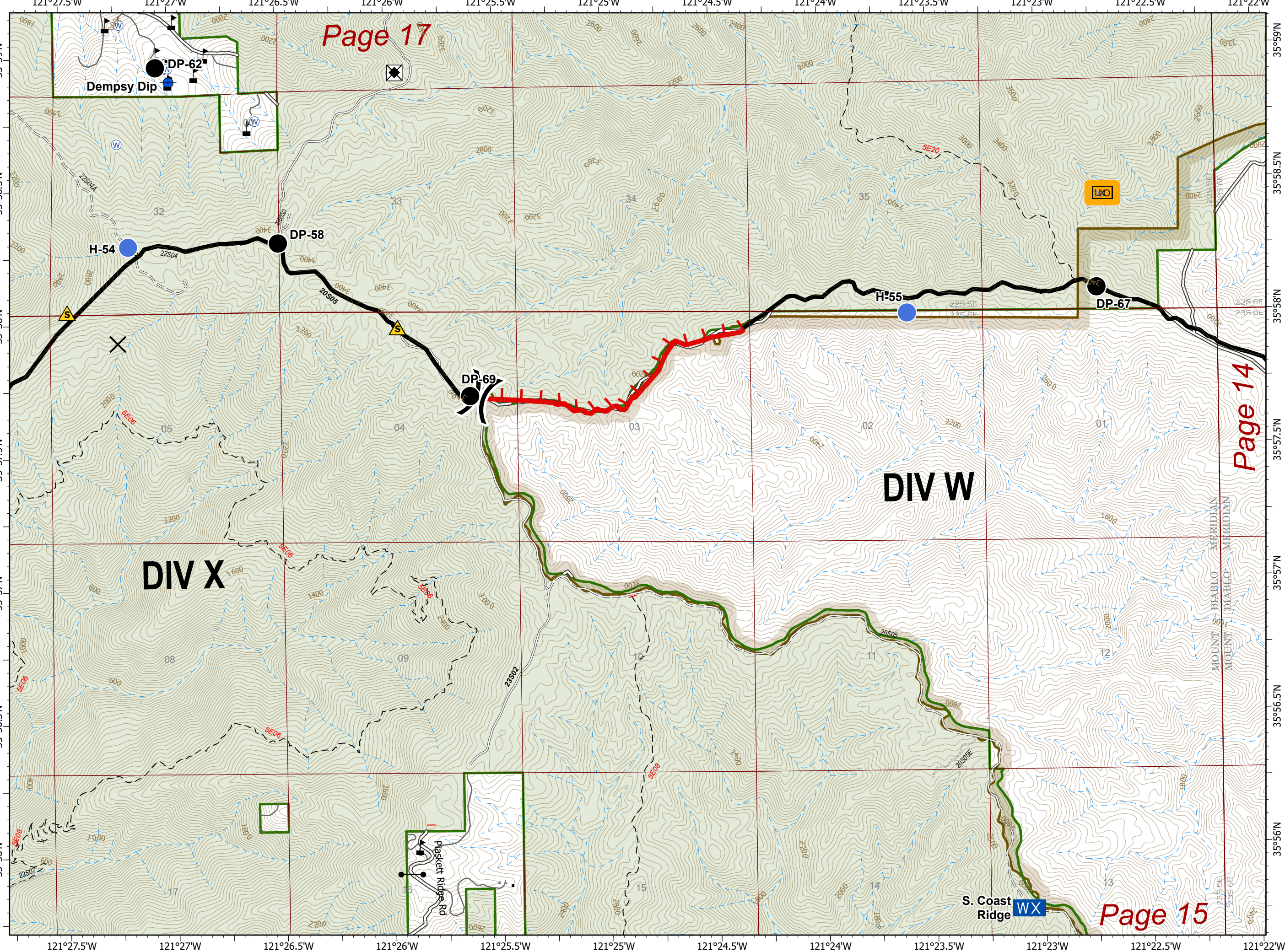
- Drop Point
- Closure
- Dip Site
- Gate
- Helispot
- Unexploded Ordnance
- Mobile Weather Unit
- Road Repair
- Safety Zone
- Water Source
- Value at Risk
- Division Break
- Uncontrolled Fire Edge
- Contained Line
- Fort Hunter Liggett
- Los Padres NF



0 1/4 1/2 Miles



CAIIMT15 GISS
 10/2/2020 2116
 Acres from IR and field reports
 North American 1983 Datum.
 LatLong Grid

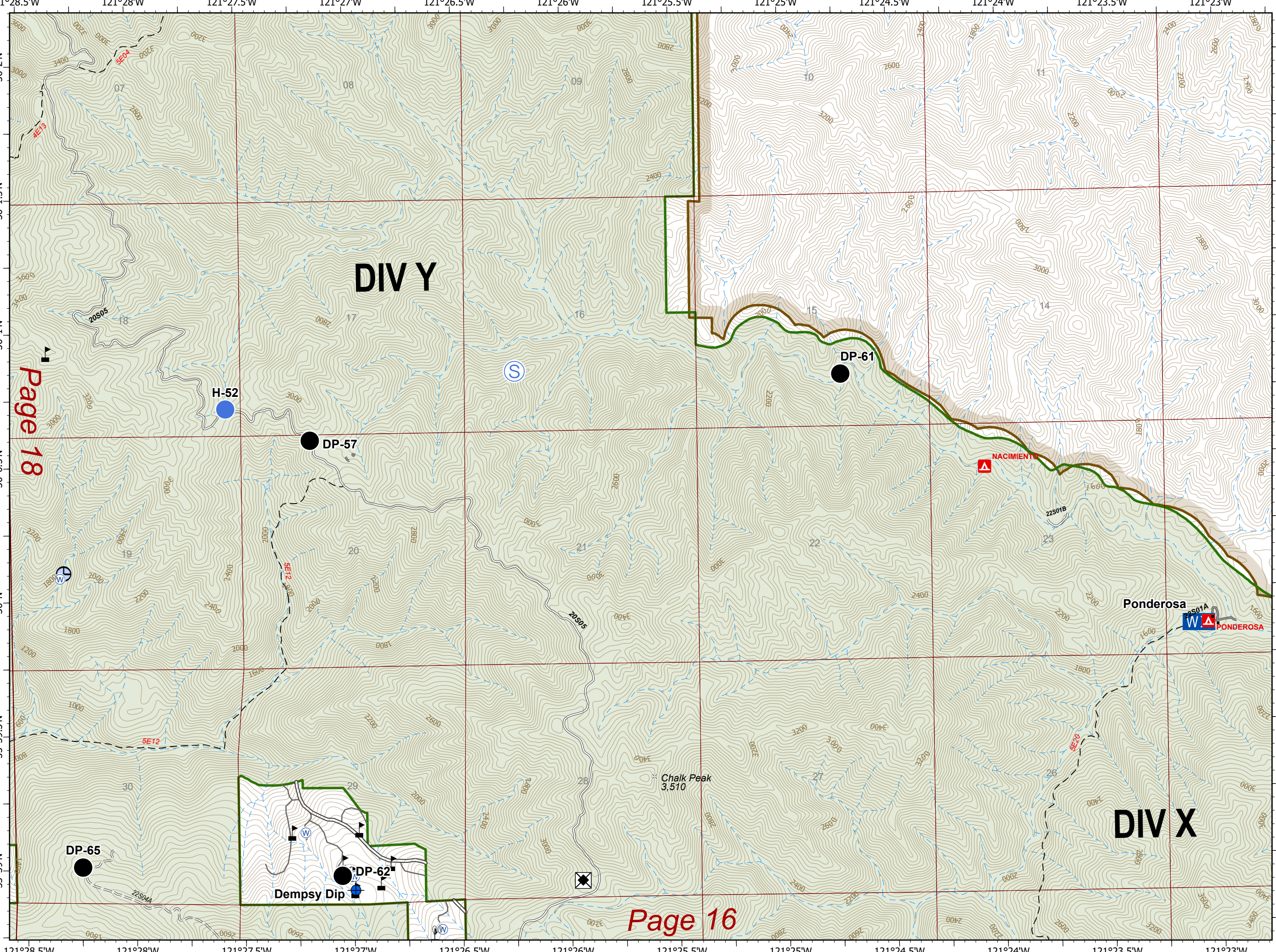
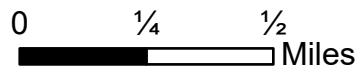
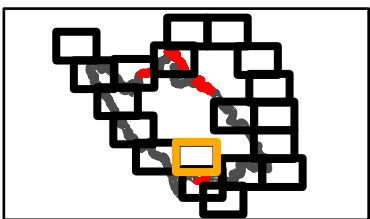


Page 17

Page 14

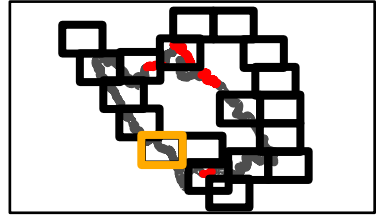
Page 15

- Drop Point
- ⬮ Dip Site
- Helispot
- W Mobile Weather Unit
- ✖ Road Repair
- △ Sling Site
- ⊙ Staging Area
- ⊕ Water Source
- ⊕ Water Development or Draft Site
- ⚠ Value at Risk
- ▭ Fort Hunter Liggett
- ▭ Los Padres NF



IAP
 DIV Y, Z
 Page 18 of 19
 Dolan Fire
 CA-LPF-002428
 10/03/2020
 124,924 acres at
 9/28/2020 2000 hrs

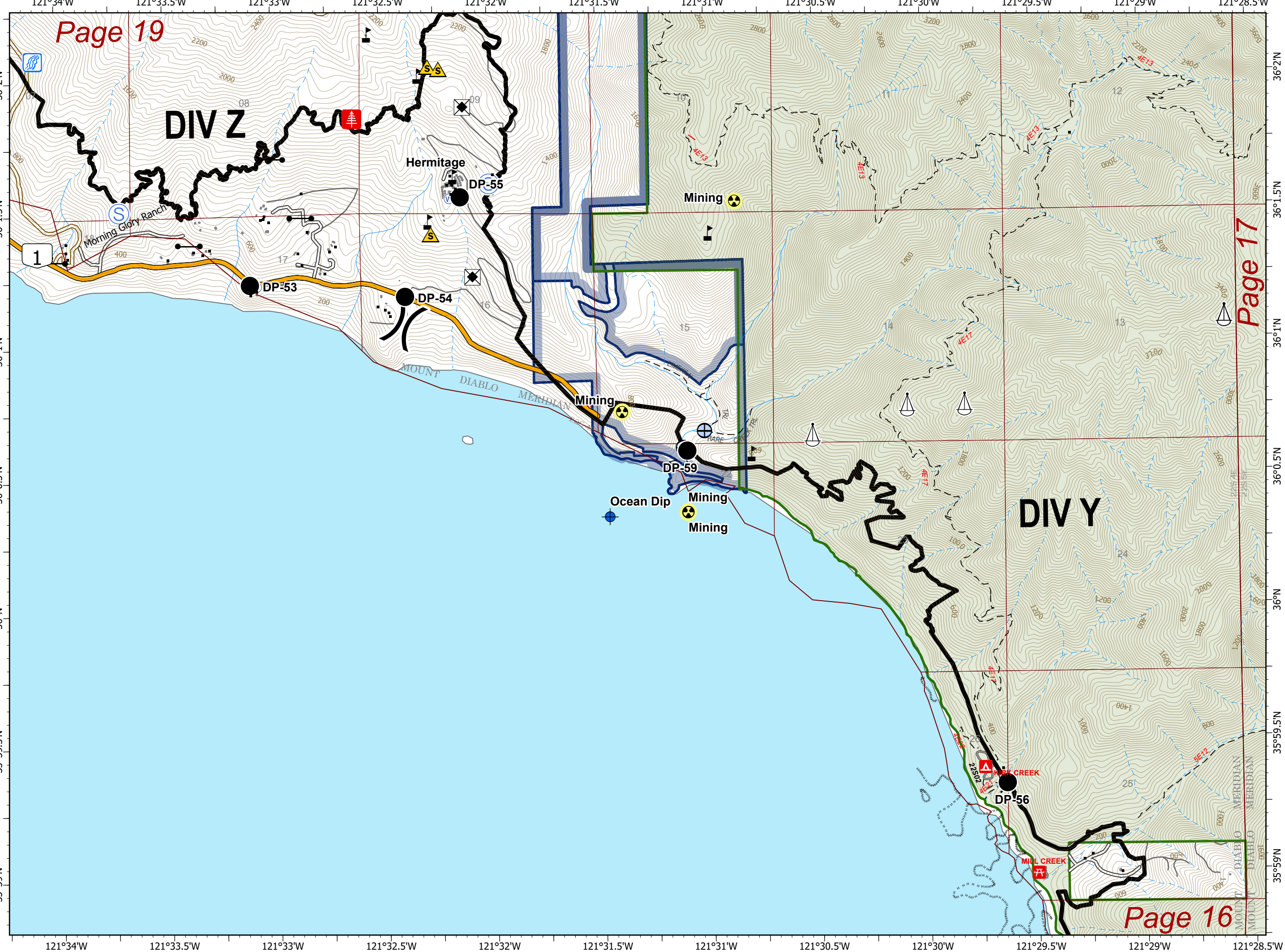
- Drop Point
- ✕ Closure
- ⊕ Dip Site
- Gate
- ☠ Hazard
- 🌲 Hazard Tree
- ✂ Road Repair
- ⚠ Safety Zone
- ⚙ Sling Site
- ⊙ Staging Area
- 🌊 Stream Crossing
- 🌊 Water Source
- ⊕ Water Development or Draft Site
- 🏠 Value at Risk
-) (Division Break
- Contained Line
- ▭ State Park
- ▭ Los Padres NF



0 1/4 1/2 Miles



CAIIMT15 GISS
 10/2/2020 2117
 Acres from IR and field reports
 North American 1983 Datum.
 LatLong Grid



Page 19














DIV Z

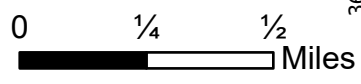
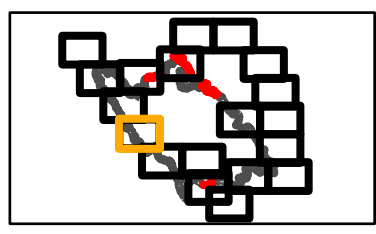
DIV Y

Page 17

Page 16

IAP
 DIV Z
 Page 19 of 19
 Dolan Fire
 CA-LPF-002428
 10/03/2020
 124,924 acres at
 9/28/2020 2000 hrs

-  Gate
-  Hazard
-  Hazard Tree
-  Helispot
-  Internet Access
-  Road Repair
-  Safety Zone
-  Staging Area
-  Stream Crossing
-  Value at Risk
-  Contained Line
-  State Park
-  Los Padres NF



CAIIMT15 GISS
 10/2/2020 2117
 Acres from IR and field reports
 North American 1983 Datum.
 LatLong Grid

