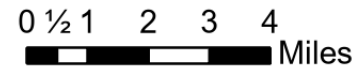


IAP Index

Dolan Fire
CA-LPF-002428
10/04/2020-10/05/2020

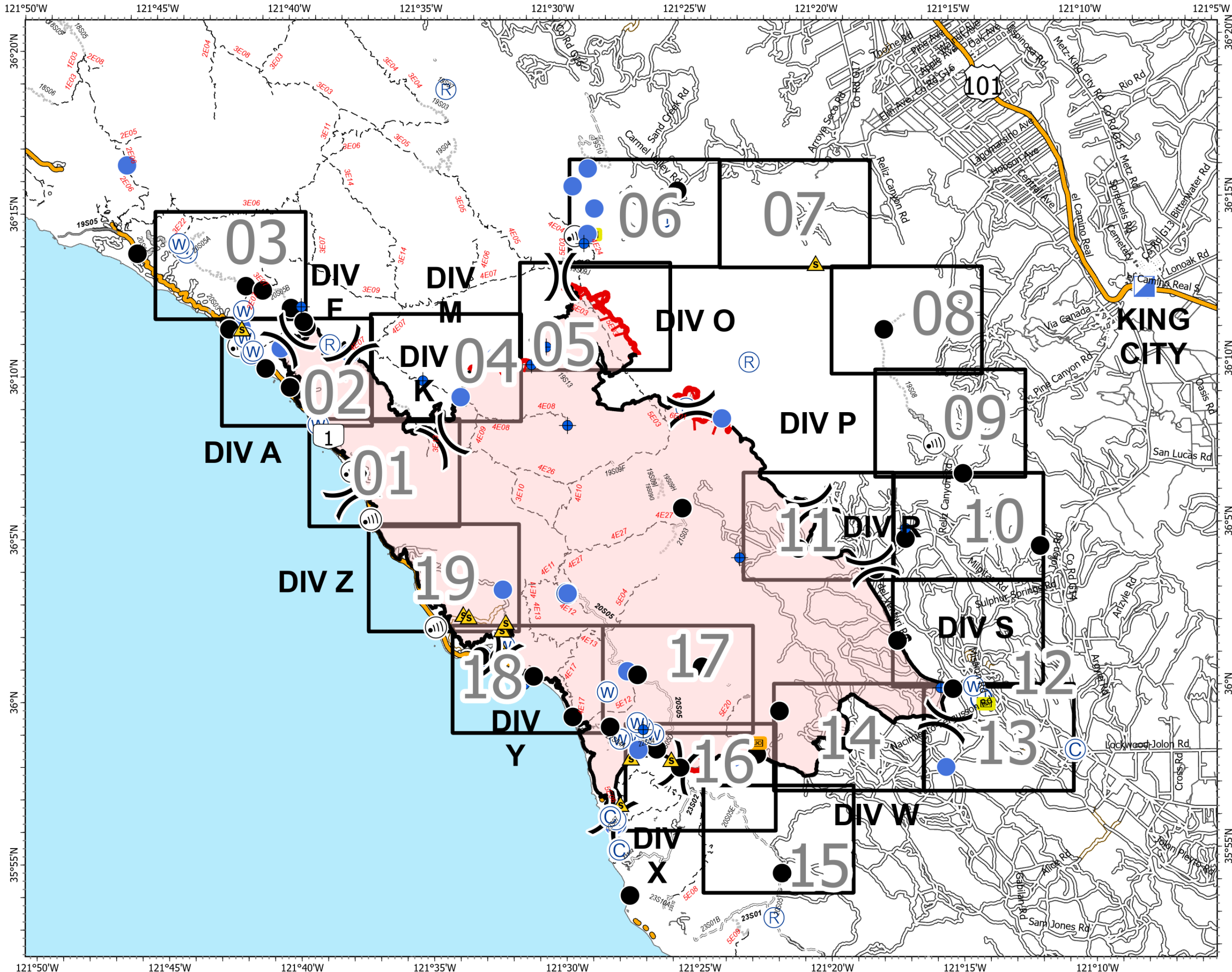
124,924 acres at 9/28/2020 2000 hrs



- ⊙ Camp
- ⊕ Dip Site
- Drop Point
- 🏠 Remote Sleeping Area
- ⊕ Helibase
- Helispot
- 🏠 Incident Command Post
- 📶 Internet Access
- 📦 Unexploded Ordnance
- Ⓜ Repeater
- ⚠ Safety Zone
- 🌊 Water Source
- ⌘ Division Break
- 🔴 Uncontrolled Fire Edge
- Contained Line
- 👤 Wildfire Daily Fire Perimeter
- 🌊 ThePacificOcean
- 📏 Map Index

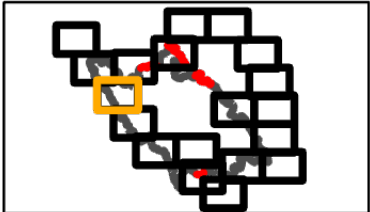


CAIMT15 GISS
10/3/2020 2002
Acres from IR and field reports
North American 1983 Datum.
LatLong Grid



IAP
 DIV Z, A, K, M
 Page 1 of 19
 Dolan Fire
 CA-LPF-002428
 10/04-10/05
 124,924 acres at
 9/28/2020 2000 hrs

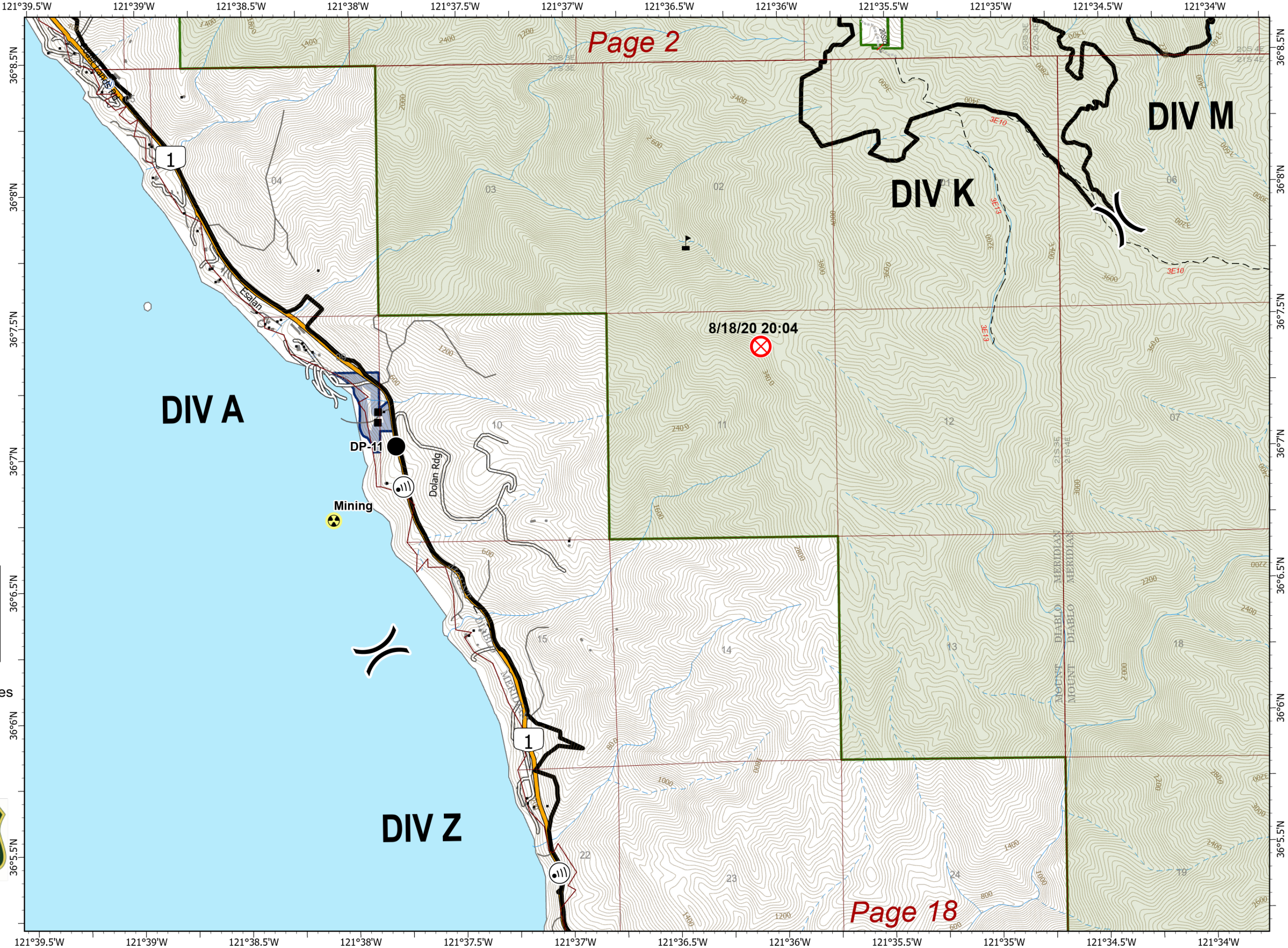
- Drop Point
- ⊗ Fire Origin
- ☠ Hazard
- Ⓜ Internet Access
- Ⓜ Water Source
- ⚠ Value at Risk
-) Division Break
- ▬ Contained Line
- ▭ Sensitive Natural Resources
- ▭ Sensitive Historical Resources
- ▭ State Park
- ▭ Los Padres NF



0 1/4 1/2 Miles



CAIIMT15 GISS
 10/3/2020 2006
 Acres from IR and field reports
 North American 1983 Datum.
 LatLong Grid

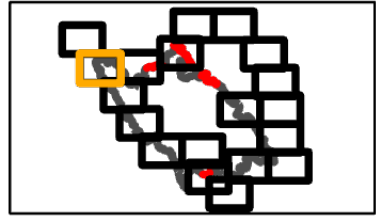


Page 2

Page 18

IAP
 DIV A, F, K
 Page 2 of 19
 Dolan Fire
 CA-LPF-002428
 10/04-10/05
 124,924 acres at
 9/28/2020 2000 hrs

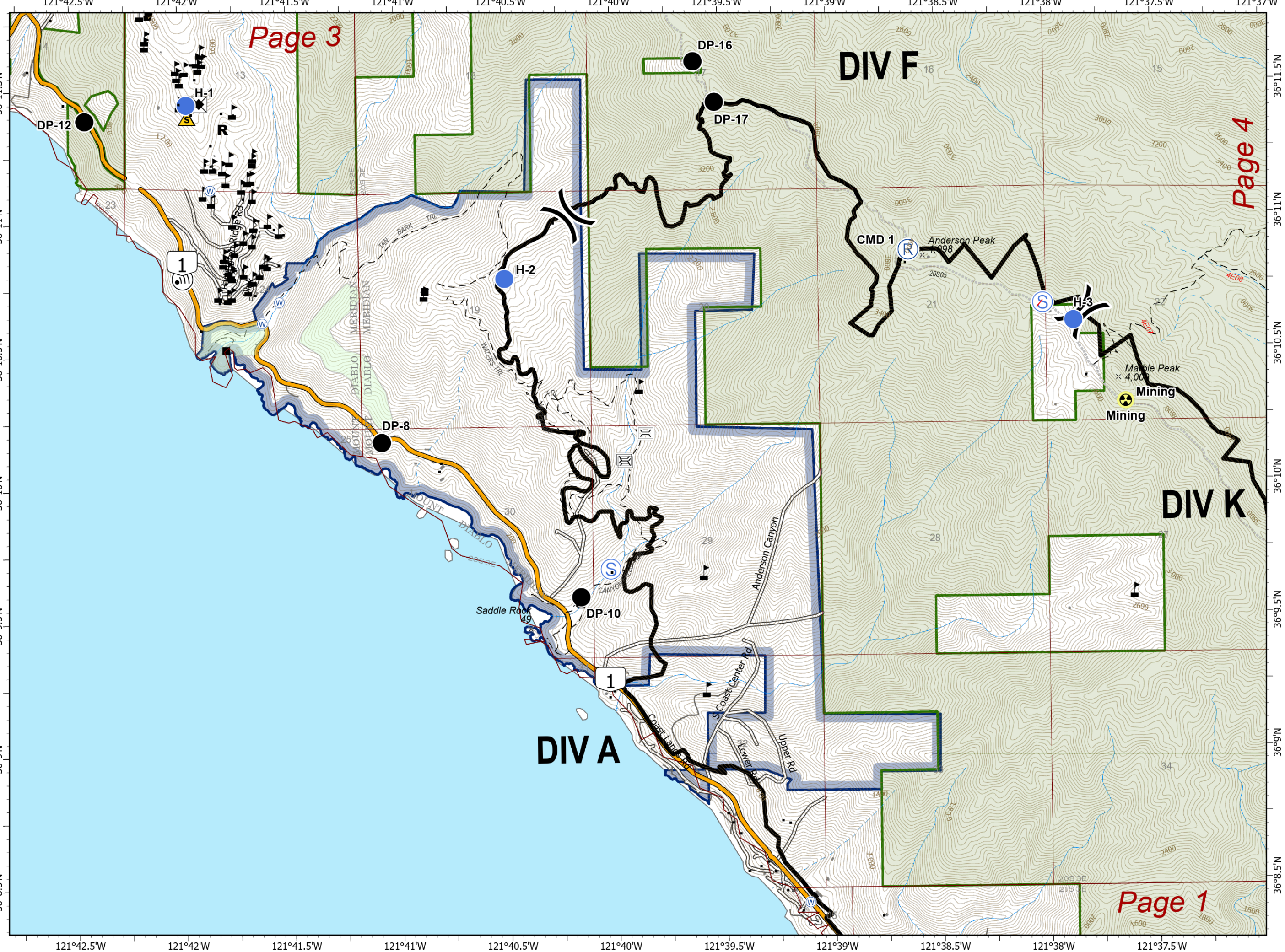
- Bridge
- Drop Point
- Hazard
- Helispot
- Internet Access
- Repeater
- Resource Location
- Road Repair
- Safety Zone
- Staging Area
- Water Source
- Value at Risk
- Division Break
- Contained Line
- Sensitive Natural Resources
- Sensitive Historical Resources
- State Park
- Los Padres NF



0 1/4 1/2 Miles



CAIIMT15 GISS
 10/3/2020 2006
 Acres from IR and field reports
 North American 1983 Datum.
 LatLong Grid

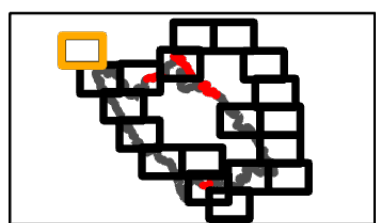


Page 3

Page 4

Page 1

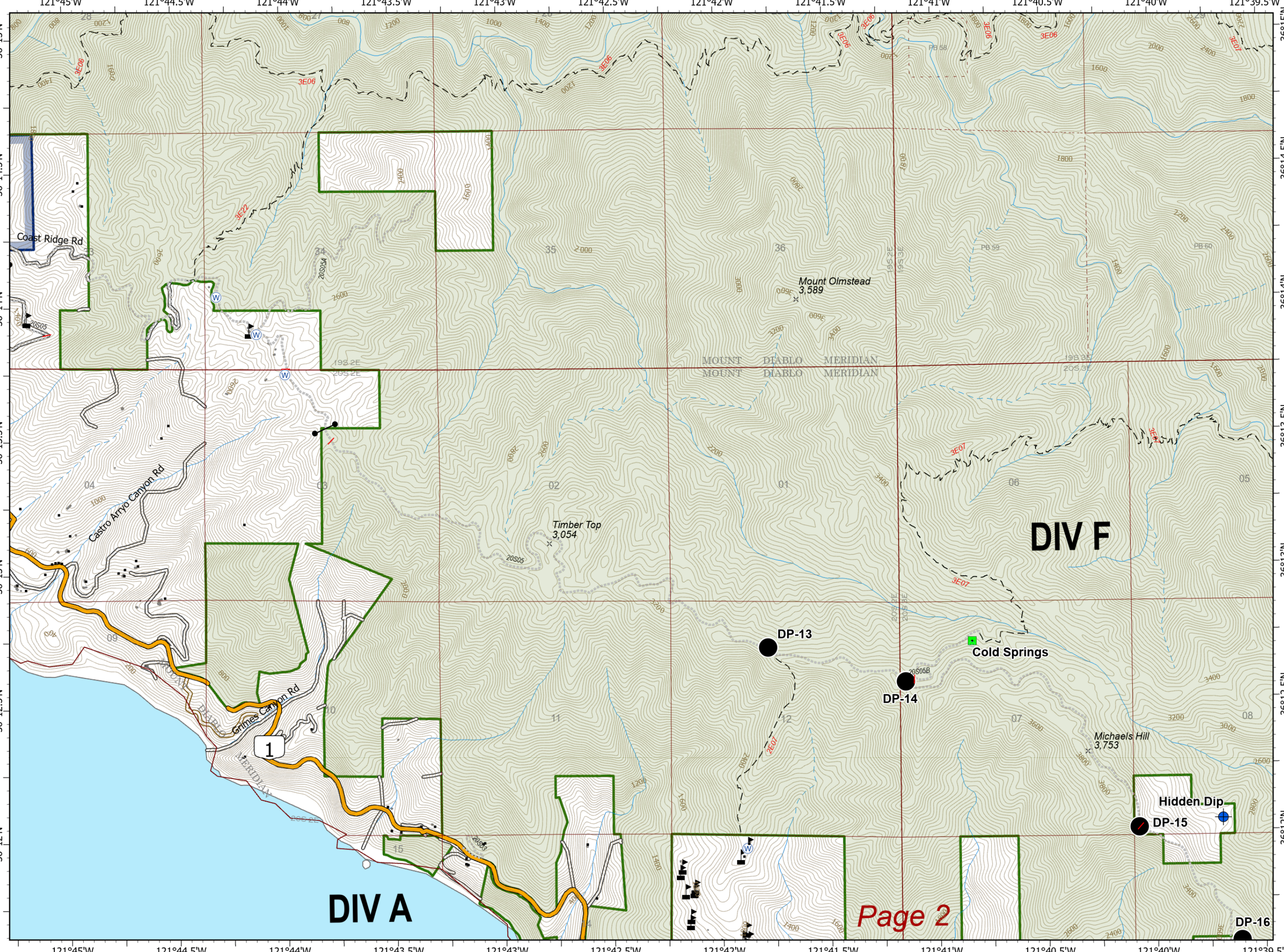
- Drop Point
- ⊕ Dip Site
- Gate
- Landmark
- ⊙ Water Source
- ▲ Value at Risk
- ▭ State Park
- ▭ Los Padres NF









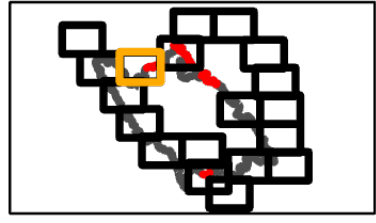
0 1/4 1/2 Miles



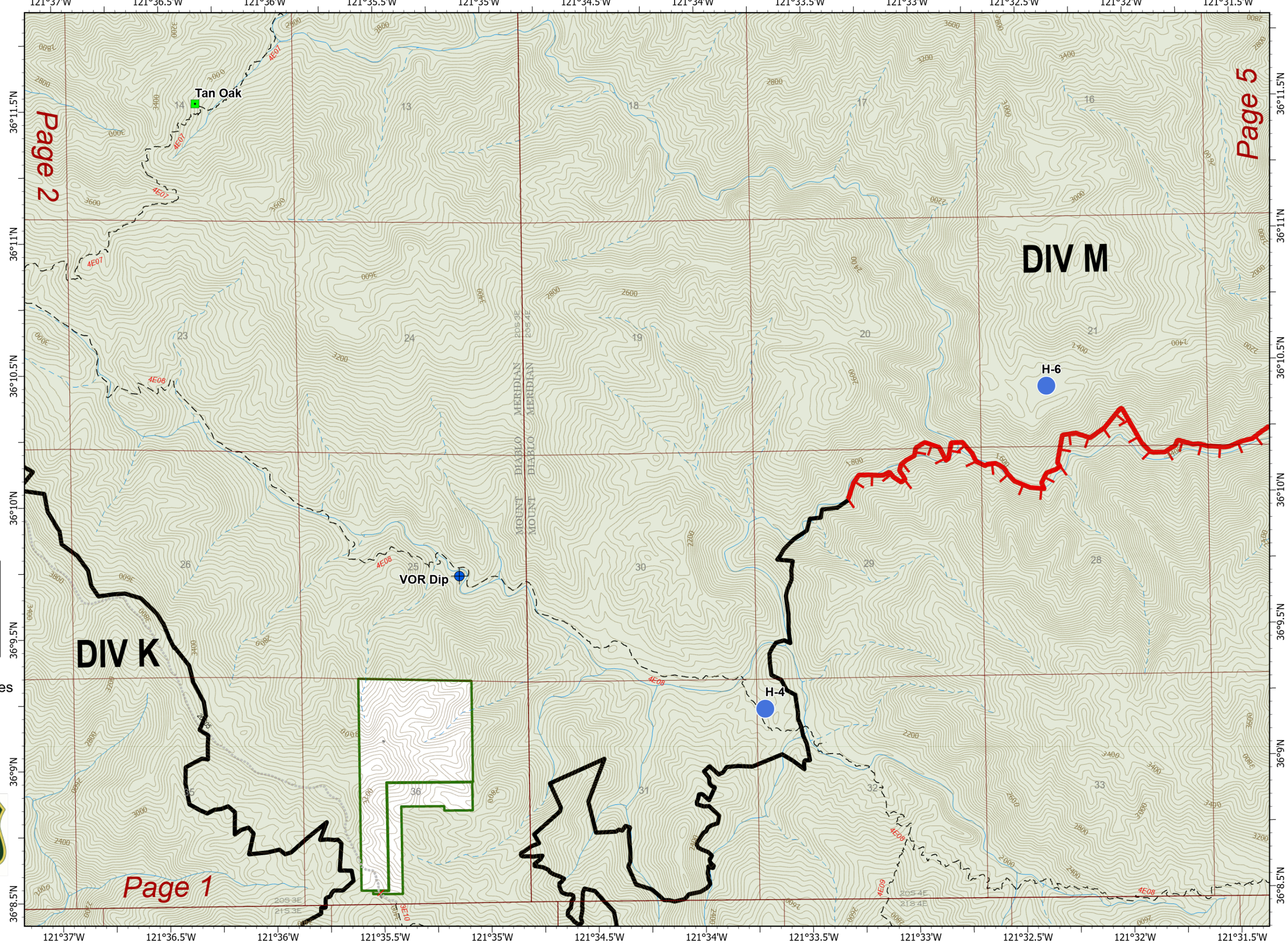
CAIIMT15 GISS
 10/3/2020 2006
 Acres from IR and field reports
 North American 1983 Datum.
 LatLong Grid



-  Dip Site
-  Helispot
-  Landmark
-  Uncontrolled Fire Edge
-  Contained Line
-  Los Padres NF

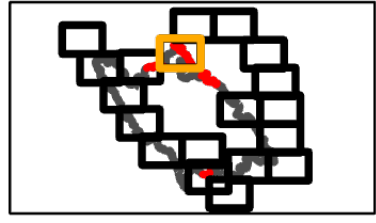


0 1/4 1/2 Miles



IAP
 DIV M, O
 Page 5 of 19
 Dolan Fire
 CA-LPF-002428
 10/04-10/05
 124,924 acres at
 9/28/2020 2000 hrs

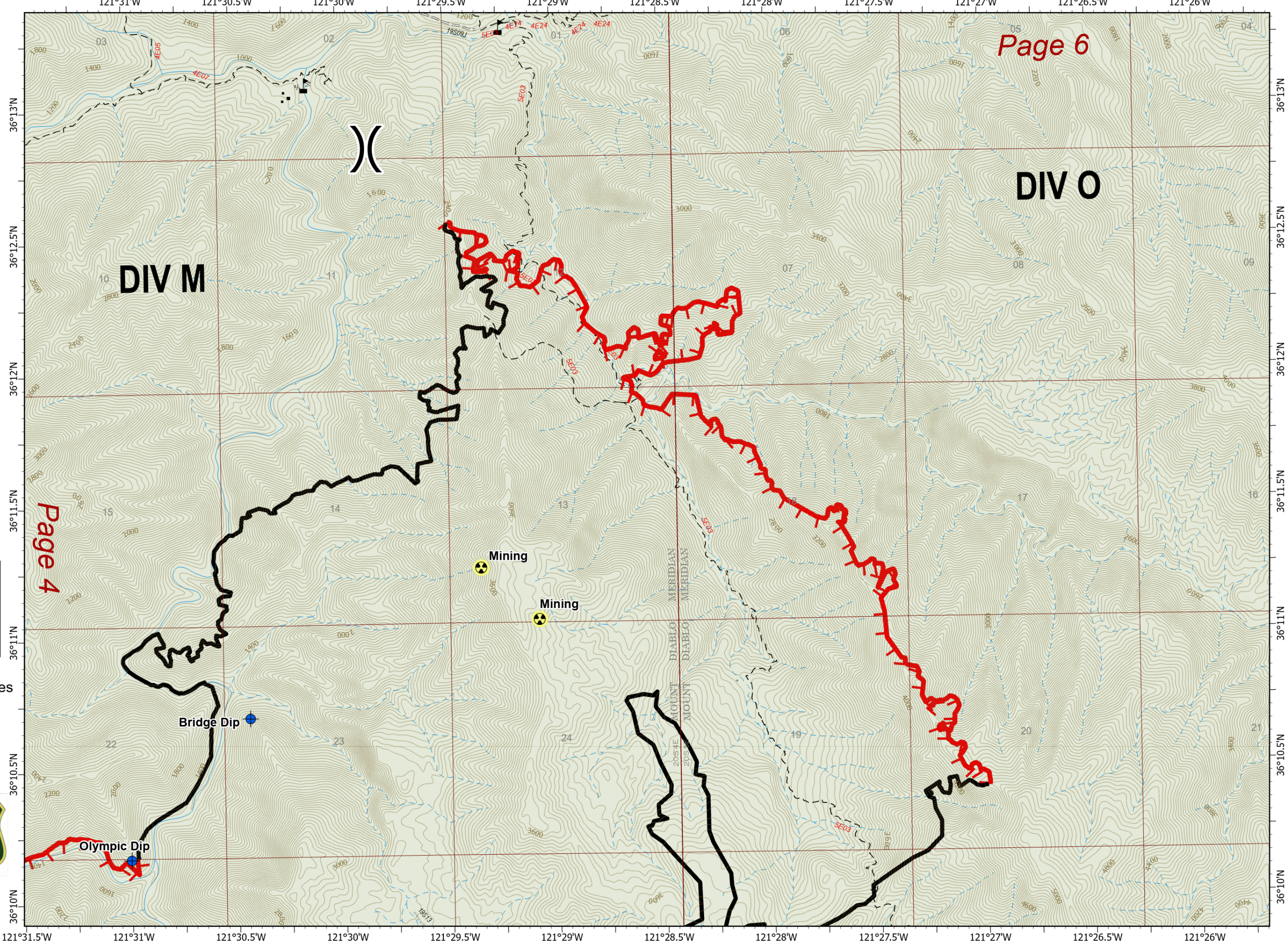
-  Dip Site
-  Hazard
-  Value at Risk
-  Division Break
-  Uncontrolled Fire Edge
-  Contained Line
-  Los Padres NF














0 1/4 1/2 Miles

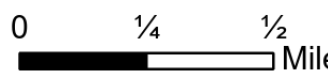
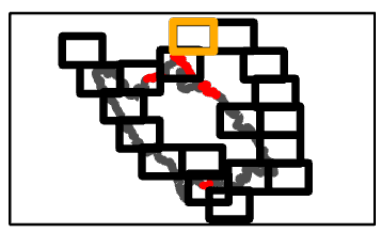


CAIIMT15 GISS
 10/3/2020 2006
 Acres from IR and field reports
 North American 1983 Datum.
 Lat/Long Grid

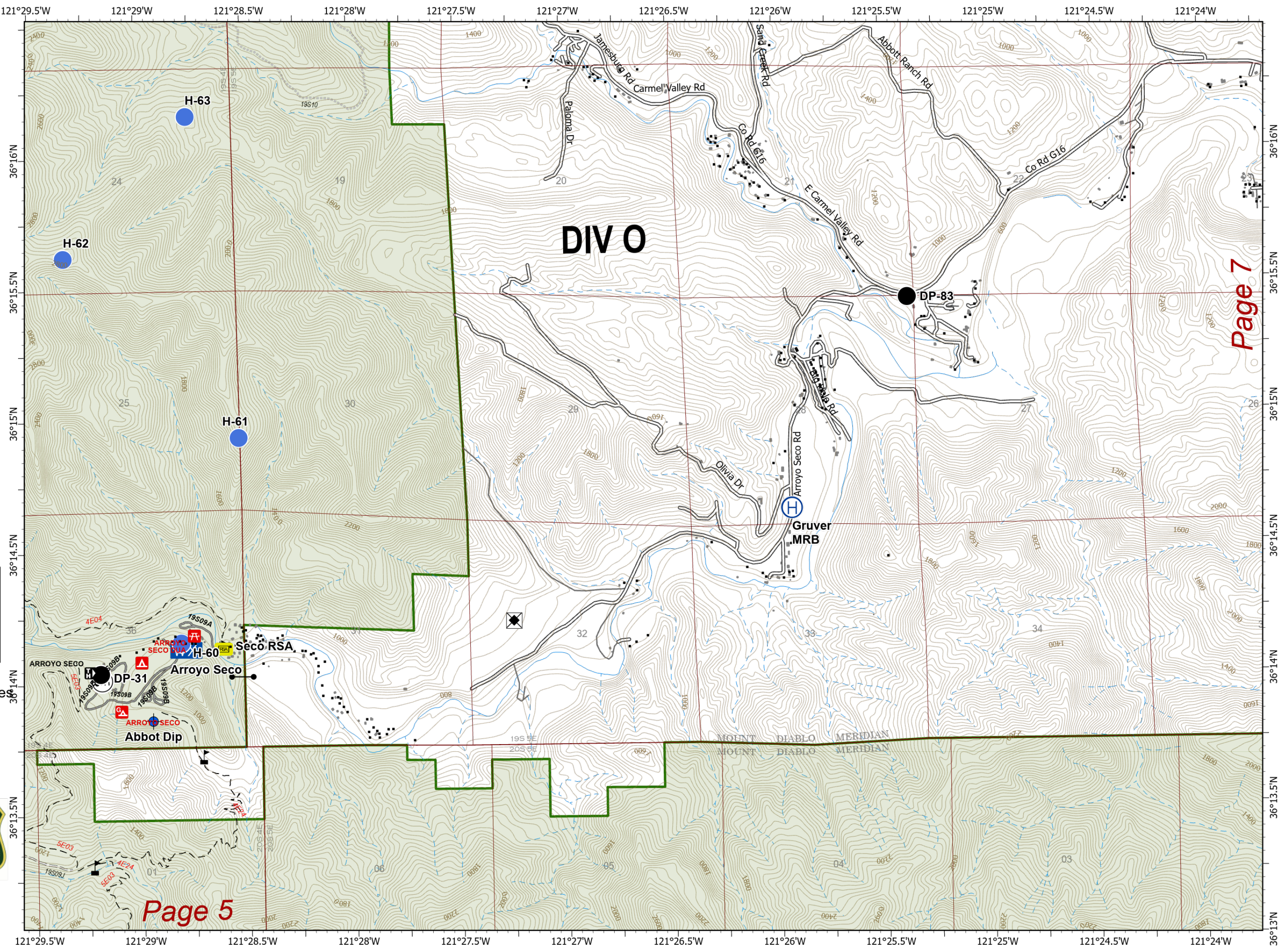


IAP
DIV 0
 Page 6 of 19
 Dolan Fire
 CA-LPF-002428
 10/04-10/05
 124,924 acres at
 9/28/2020 2000 hrs

-  Drop Point
-  Dip Site
-  Remote Sleeping Area
-  Gate
-  Helibase
-  Helispot
-  Internet Access
-  Mobile Weather Unit
-  Road Repair
-  Value at Risk
-  Los Padres NF







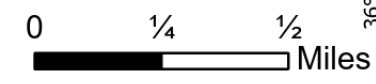
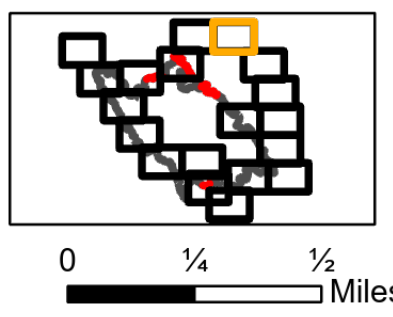
CAIIMT15 GISS
 10/3/2020 006
 Acres from IR and field reports
 North American 1983 Datum.
 LatLong Grid



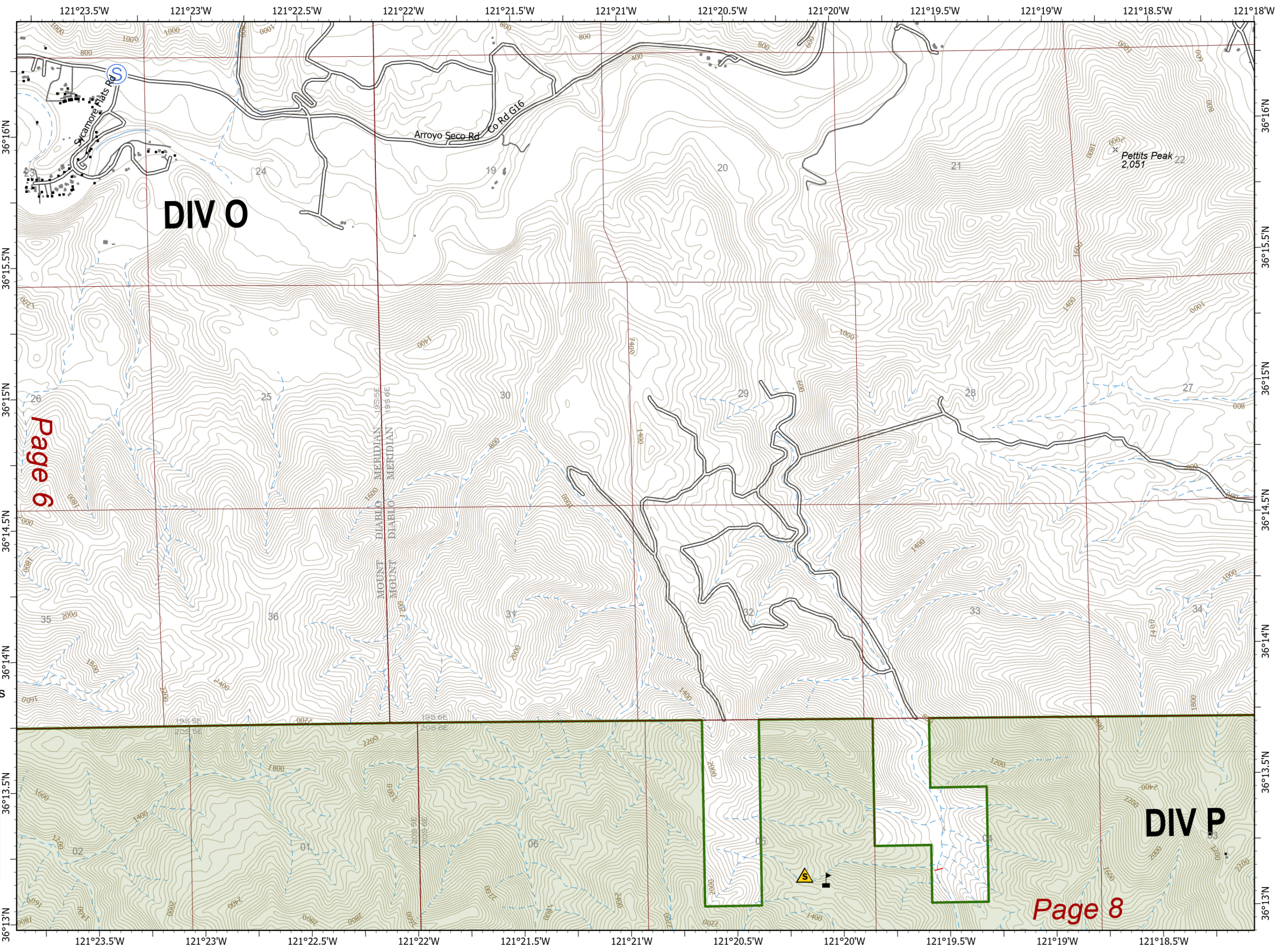
Page 5

IAP
 DIV O, P
 Page 7 of 19
 Dolan Fire
 CA-LPF-002428
 10/04-10/05
 124,924 acres at
 9/28/2020 2000 hrs

-  Safety Zone
-  Staging Area
-  Value at Risk
-  Los Padres NF



CAIIMT15 GISS
 10/3/2020 2006
 Acres from IR and field reports
 North American 1983 Datum.
 LatLong Grid

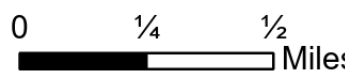
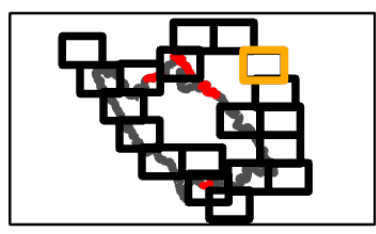


Page 6

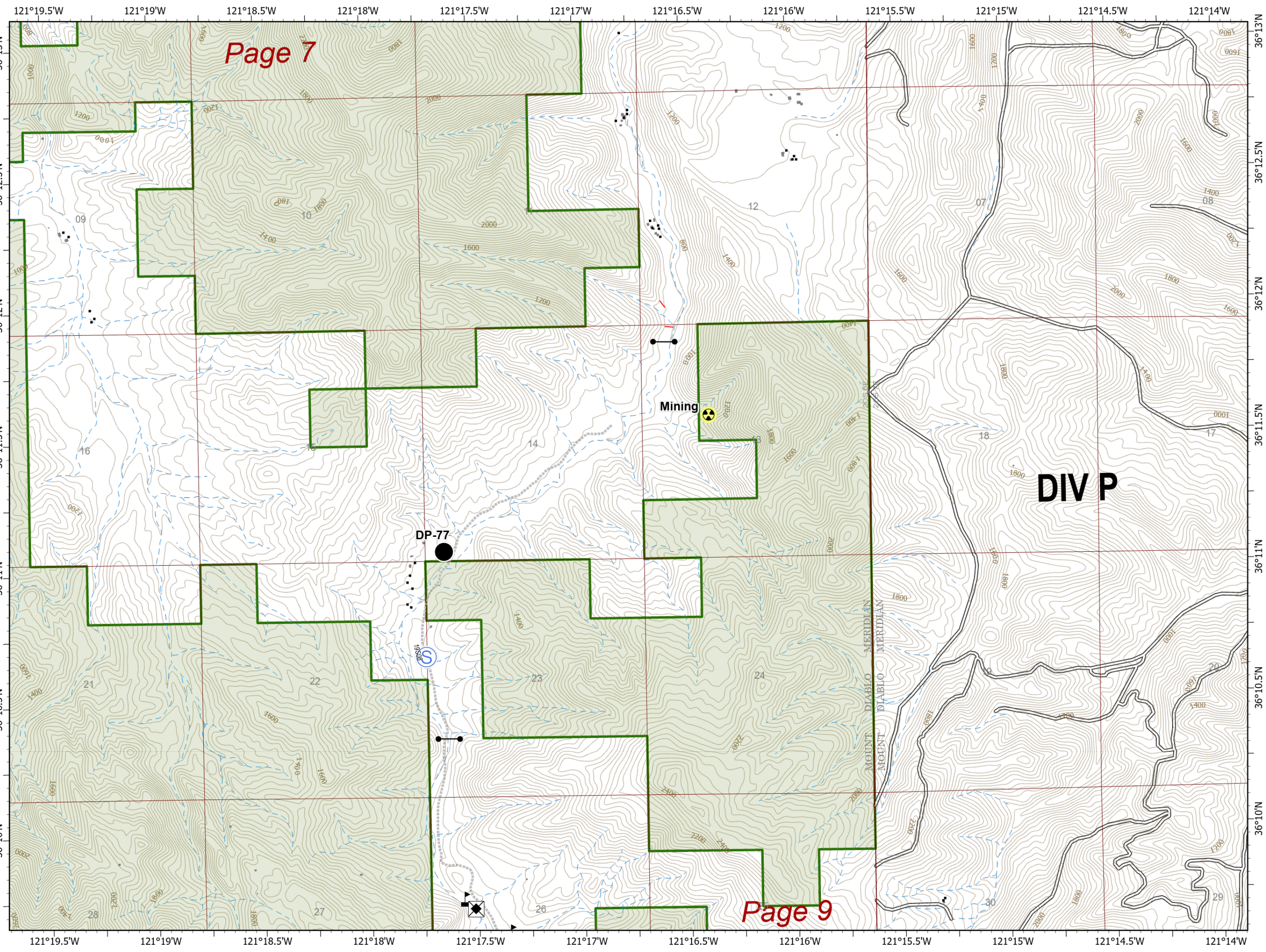
Page 8

IAP
DIV P
Page 8 of 19
Dolan Fire
CA-LPF-002428
10/04-10/05
 124,924 acres at
 9/28/2020 2000 hrs

- Drop Point
- Gate
- ☠ Hazard
- ✂ Road Repair
- ⊙ Staging Area
- ⚠ Value at Risk
- ▭ Los Padres NF

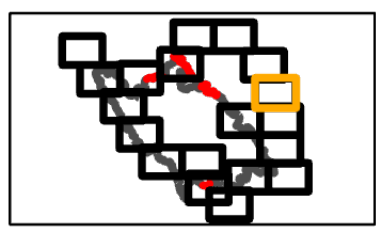


CAIIMT15 GISS
 10/3/2020 2006
 Acres from IR and field reports
 North American 1983 Datum.
 LatLong Grid



IAP
 DIV P, R
 Page 9 of 19
 Dolan Fire
 CA-LPF-002428
 10/04-10/05
 124,924 acres at
 9/28/2020 2000 hrs

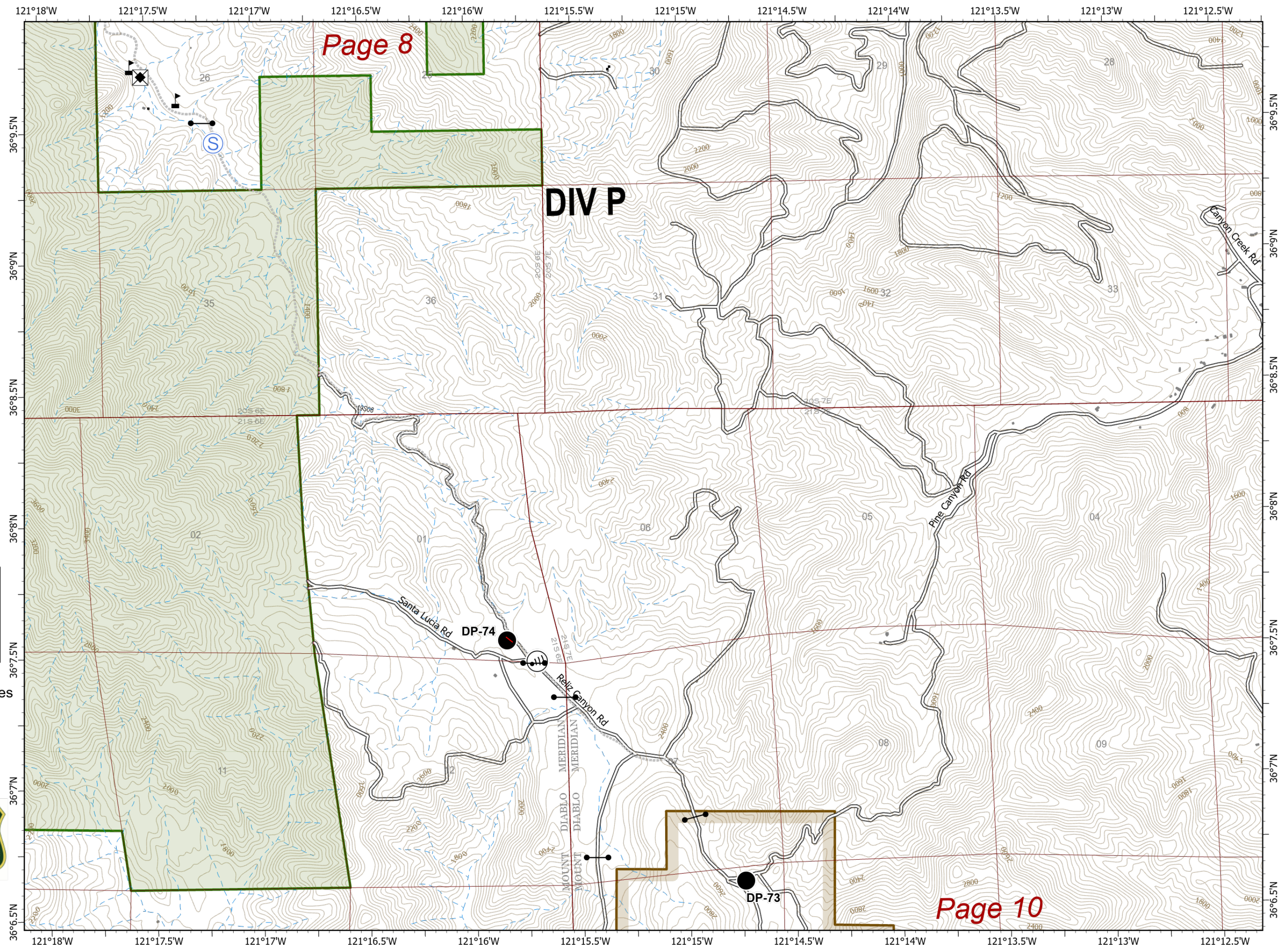
- Drop Point
- Gate
- ⊙ Internet Access
- ⊠ Road Repair
- ⊙ Staging Area
- ▴ Value at Risk
- ▭ Fort Hunter Liggett
- ▭ Los Padres NF



0 1/4 1/2 Miles



CAIIMT15 GISS
 10/3/2020 2006
 Acres from IR and field reports
 North American 1983 Datum.
 LatLong Grid










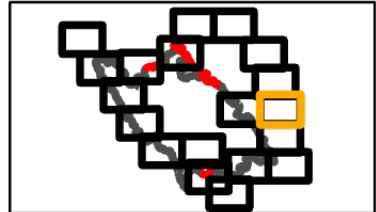
Page 8

DIV P

Page 10

IAP
 DIV R, S
 Page 10 of 19
 Dolan Fire
 CA-LPF-002428
 10/04-10/05
 124,924 acres at
 9/28/2020 2000 hrs

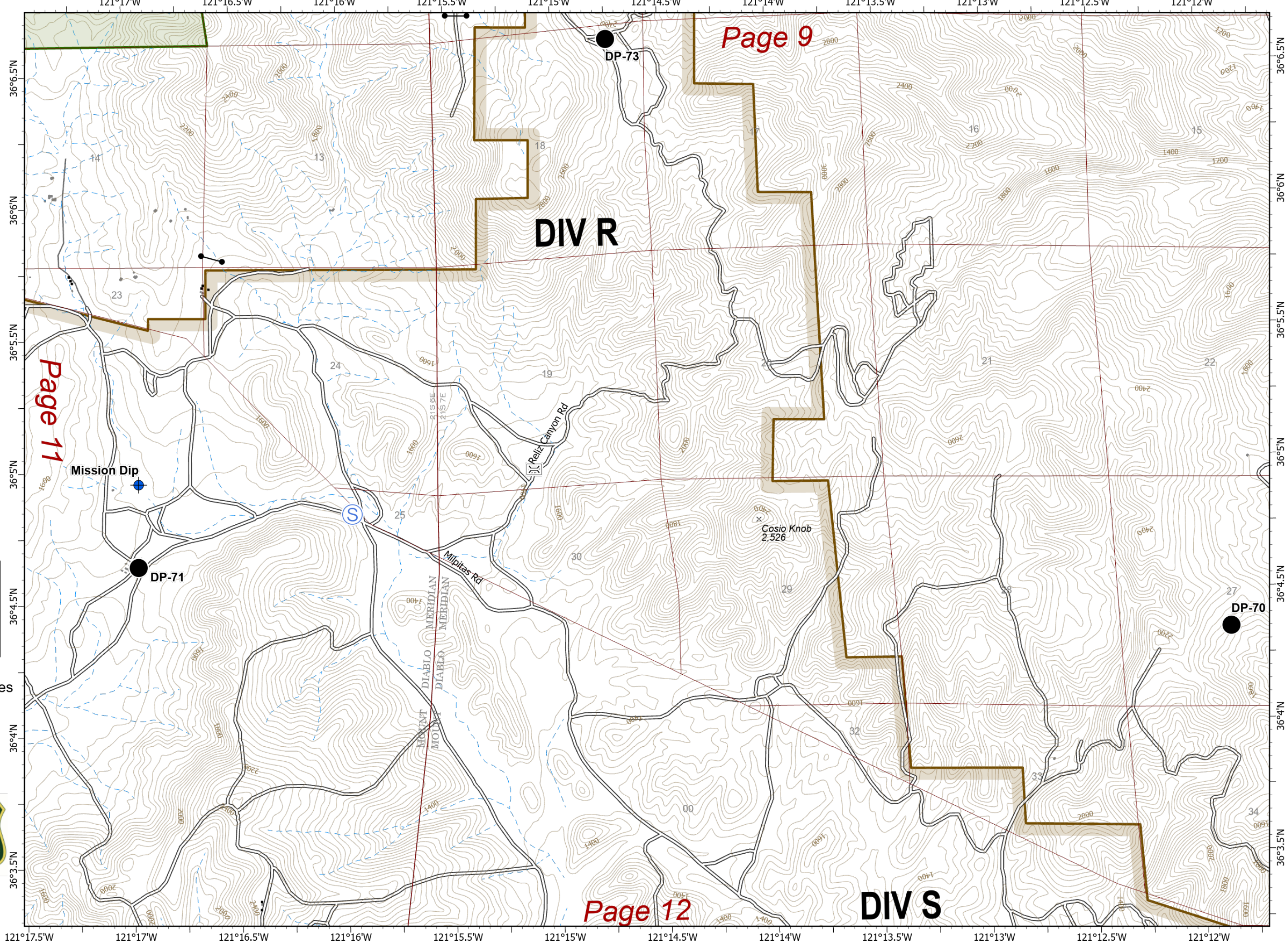
-  Bridge
-  Drop Point
-  Dip Site
-  Gate
-  Staging Area
-  Fort Hunter Liggett
-  Los Padres NF



0 1/4 1/2 Miles

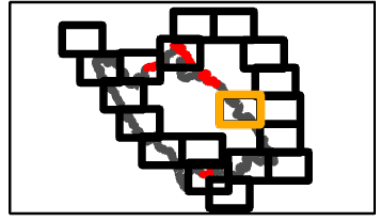


CAIIMT15 GISS
 10/3/2020 2006
 Acres from IR and field reports
 North American 1983 Datum.
 LatLong Grid



IAP
 DIV R, S
 Page 11 of 19
 Dolan Fire
 CA-LPF-002428
 10/04-10/05
 124,924 acres at
 9/28/2020 2000 hrs

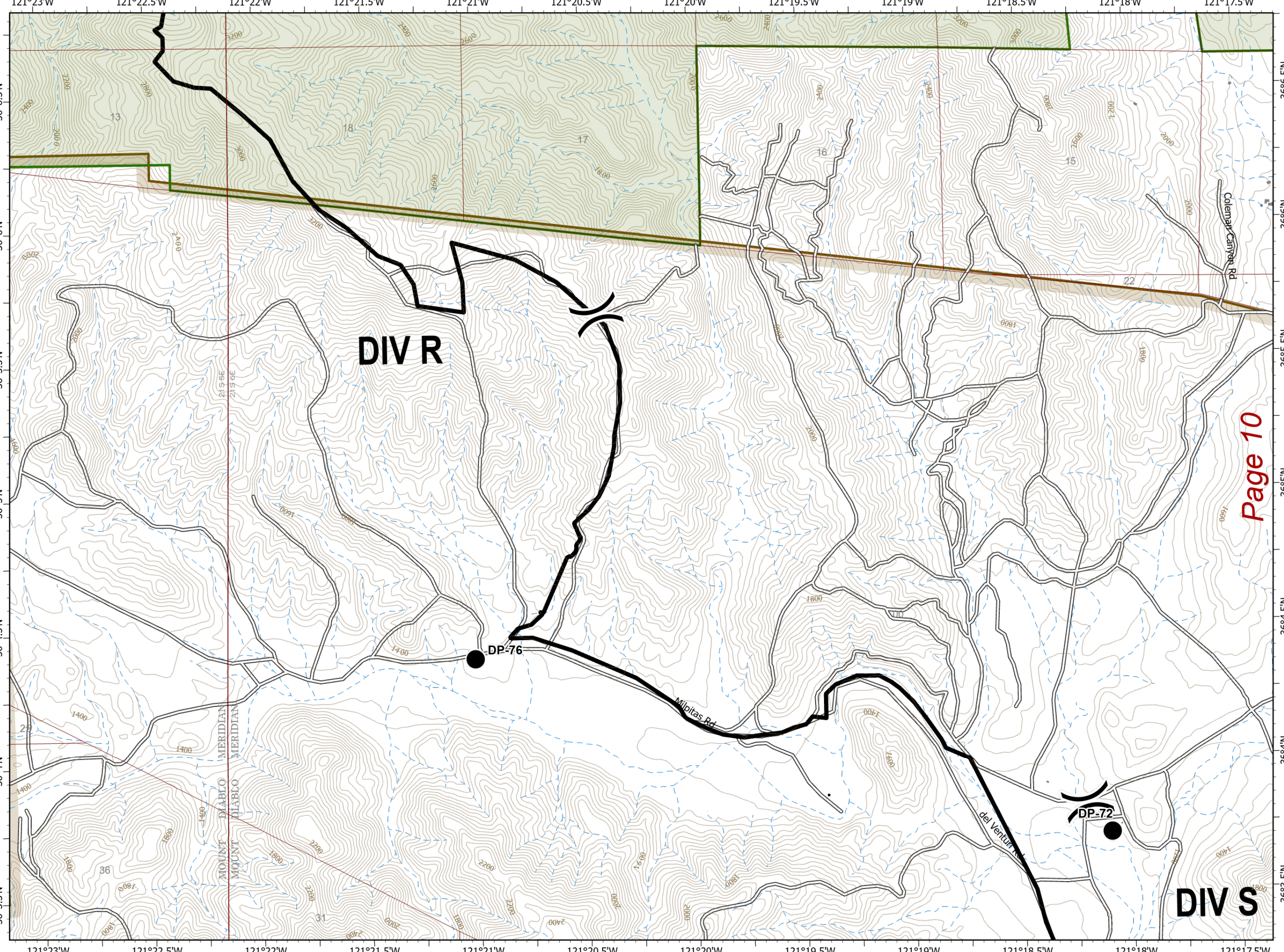
- Drop Point
- ⊕ Dip Site
-) Division Break
- Contained Line
- ▭ Fort Hunter Liggett
- ▭ Los Padres NF



0 1/4 1/2 Miles



CAIIMT15 GISS
 10/3/2020 2006
 Acres from IR and field reports
 North American 1983 Datum.
 Lat/Long Grid



Page 10

IAP
DIV S
 Page 12 of 19
 Dolan Fire
 CA-LPF-002428
 10/04-10/05
 124,924 acres at
 9/28/2020 2000 hrs

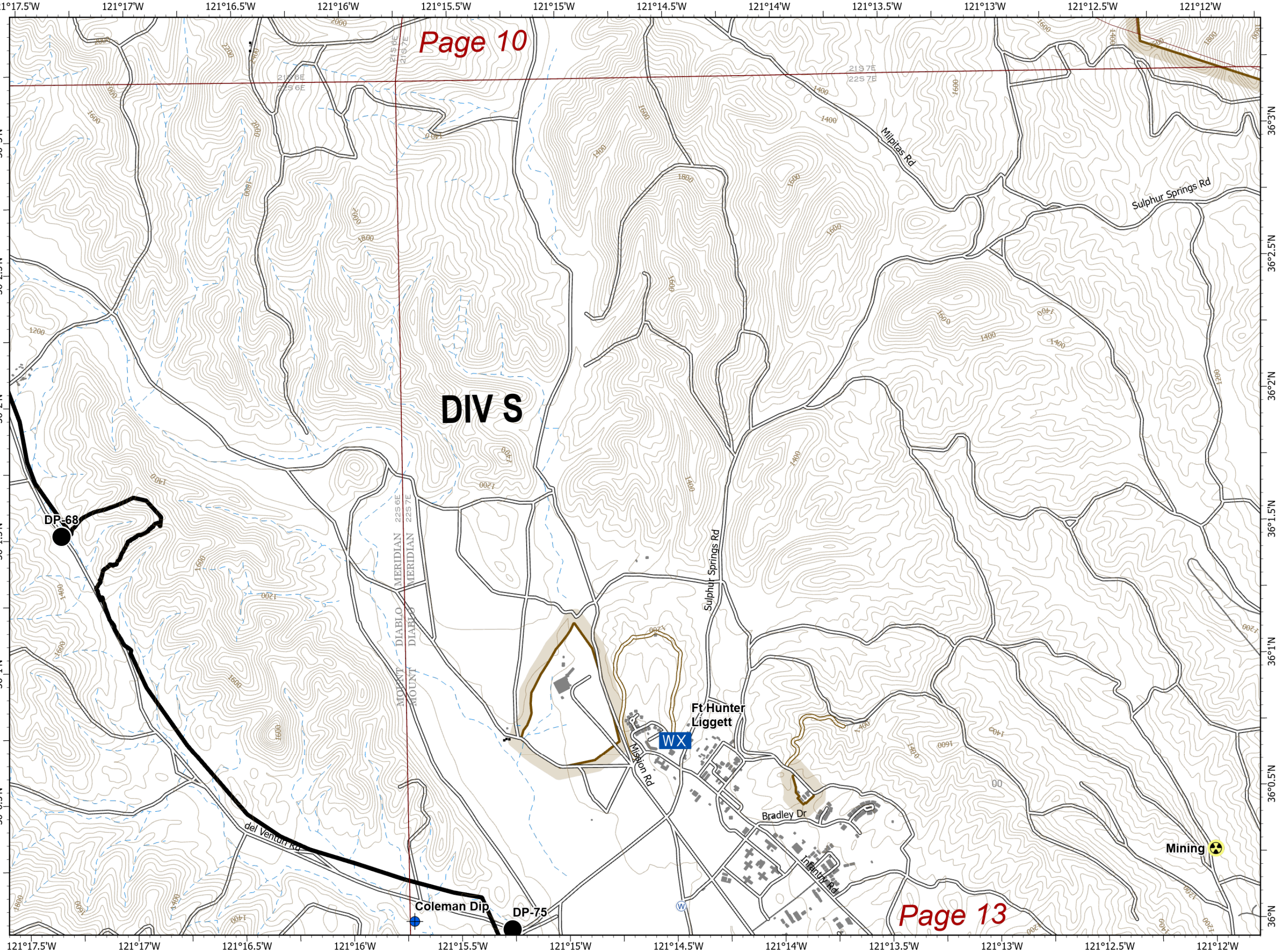
- Drop Point
- ⊕ Dip Site
- ☢ Hazard
- WX Mobile Weather Unit
- ⊕ Water Source
- ▬ Contained Line
- ▭ Fort Hunter Liggett



0 1/4 1/2 Miles



CAIIMT15 GISS
 10/3/2020 2006
 Acres from IR and field reports
 North American 1983 Datum.
 Lat/Long Grid














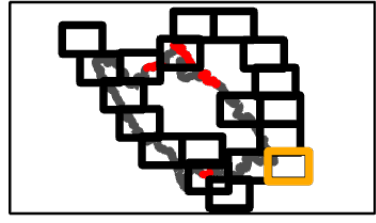
Page 10

DIV S

Page 13

IAP
 DIV S, W
 Page 13 of 19
 Dolan Fire
 CA-LPF-002428
 10/04-10/05
 124,924 acres at
 9/28/2020 2000 hrs

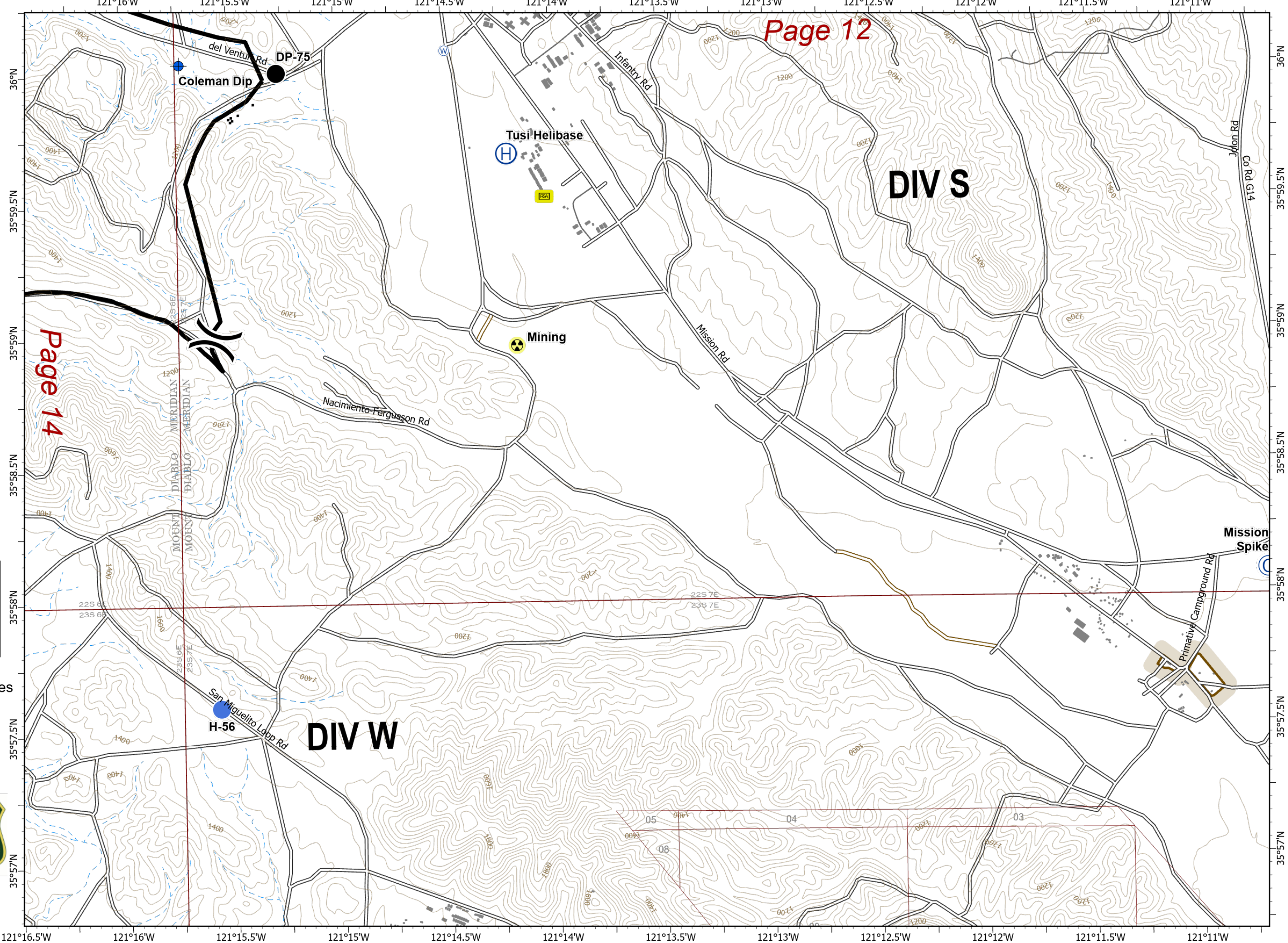
-  Drop Point
-  Camp
-  Dip Site
-  Remote Sleeping Area
-  Hazard
-  Helibase
-  Helispot
-  Water Source
-  Division Break
-  Contained Line
-  Fort Hunter Liggett



0 1/4 1/2 Miles



CAIIMT15 GISS
 10/3/2020 2007
 Acres from IR and field reports
 North American 1983 Datum.
 LatLong Grid



Page 12

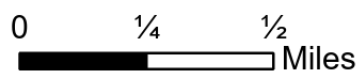
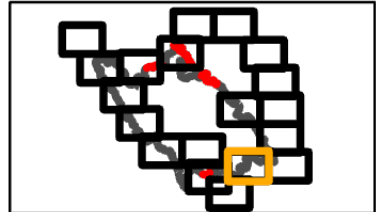
Page 14

DIV S

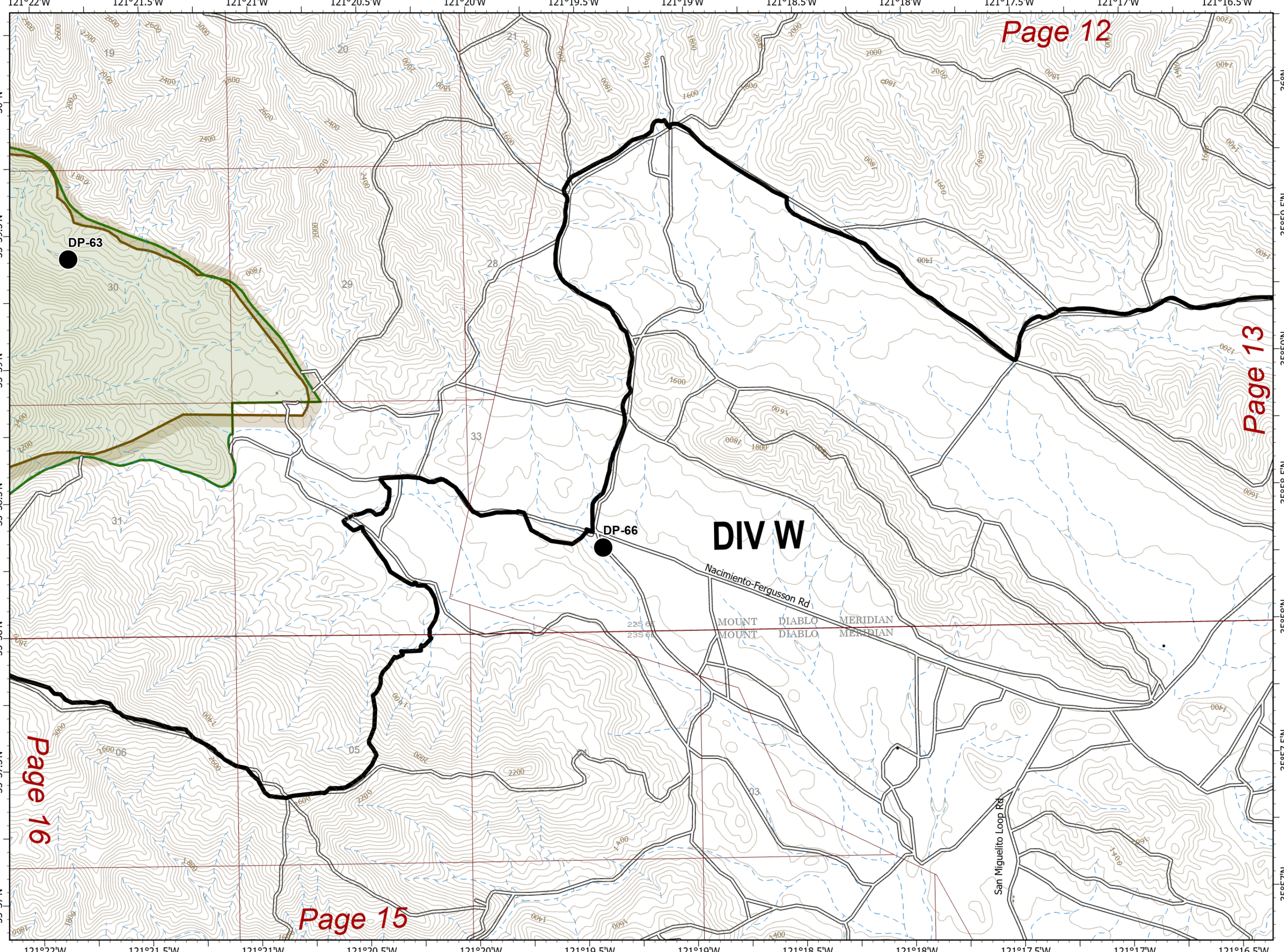
DIV W

IAP
DIV W
Page 14 of 19
Dolan Fire
CA-LPF-002428
10/04-10/05
 124,924 acres at
 9/28/2020 2000 hrs

- Drop Point
- Contained Line
- ▭ Fort Hunter Liggett
- ▭ Los Padres NF



CAIIMT15 GISS
 10/3/2020 2007
 Acres from IR and field reports
 North American 1983 Datum.
 LatLong Grid



Page 12

Page 13

Page 16

Page 15

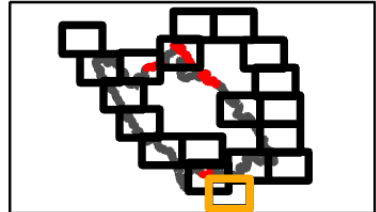
DIV W

Nacimiento-Fergusson Rd
 MOUNT DIABLO MERIDIAN
 MOUNT DIABLO MERIDIAN

San Miguelito Loop Rd

IAP
 DIV W
 Page 15 of 19
 Dolan Fire
 CA-LPF-002428
 10/04-10/05
 124,924 acres at
 9/28/2020 2000 hrs

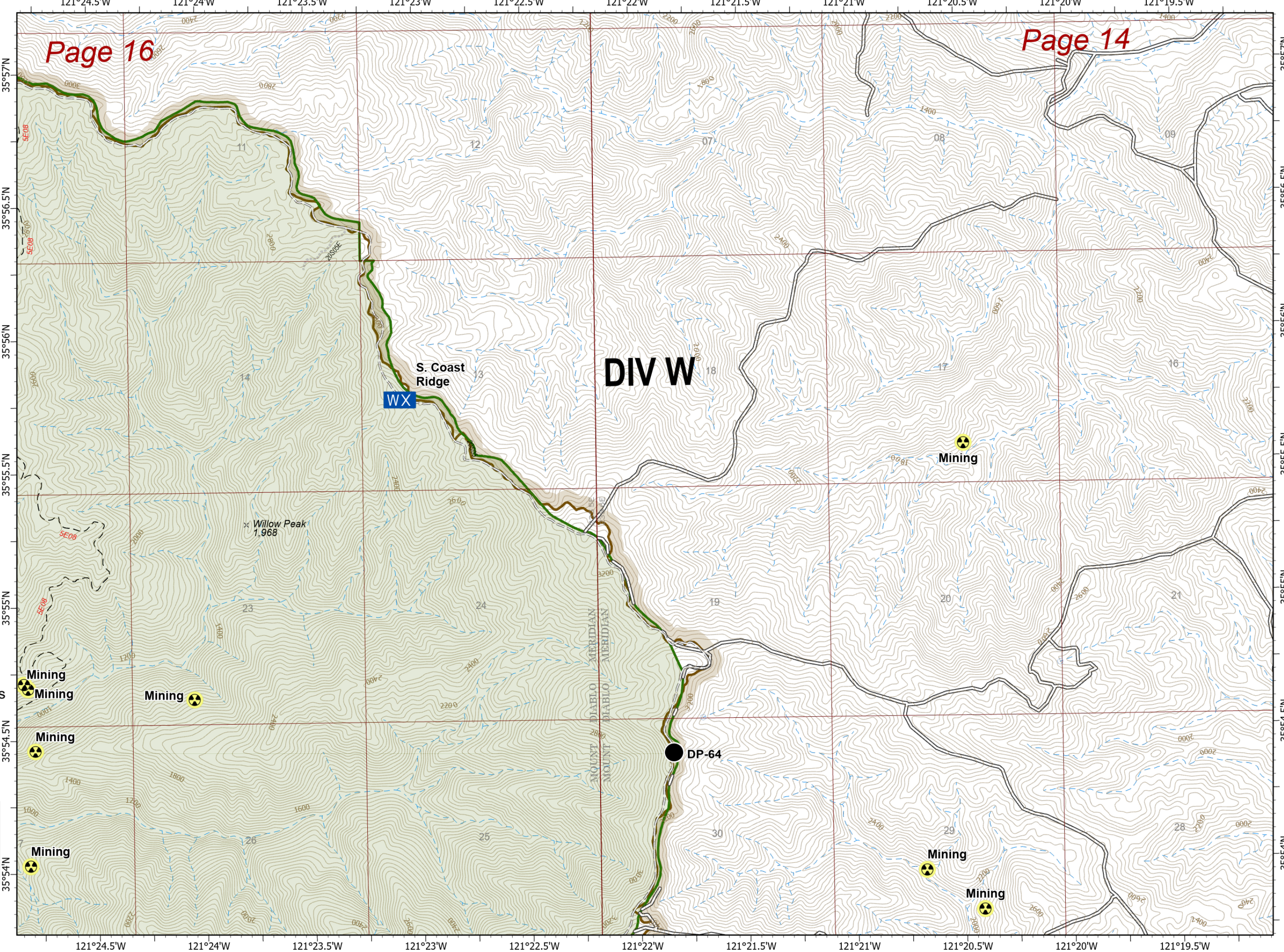
- Drop Point
- ☢ Hazard
- WX Mobile Weather Unit
- Fort Hunter Liggett
- Los Padres NF



0 1/4 1/2 Miles



CAIIMT15 GISS
 10/3/2020 2007
 Acres from IR and field reports
 North American 1983 Datum.
 LatLong Grid



Page 16

Page 14

DIV W

S. Coast Ridge

WX

Willow Peak 1,968

DP-64

Mining

Mining

Mining

Mining

















Mining

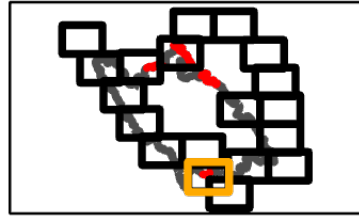
Mining

Mining

Mining

IAP
 DIV W, X
 Page 16 of 19
 Dolan Fire
 CA-LPF-002428
 10/04-10/05
 124,924 acres at
 9/28/2020 2000 hrs

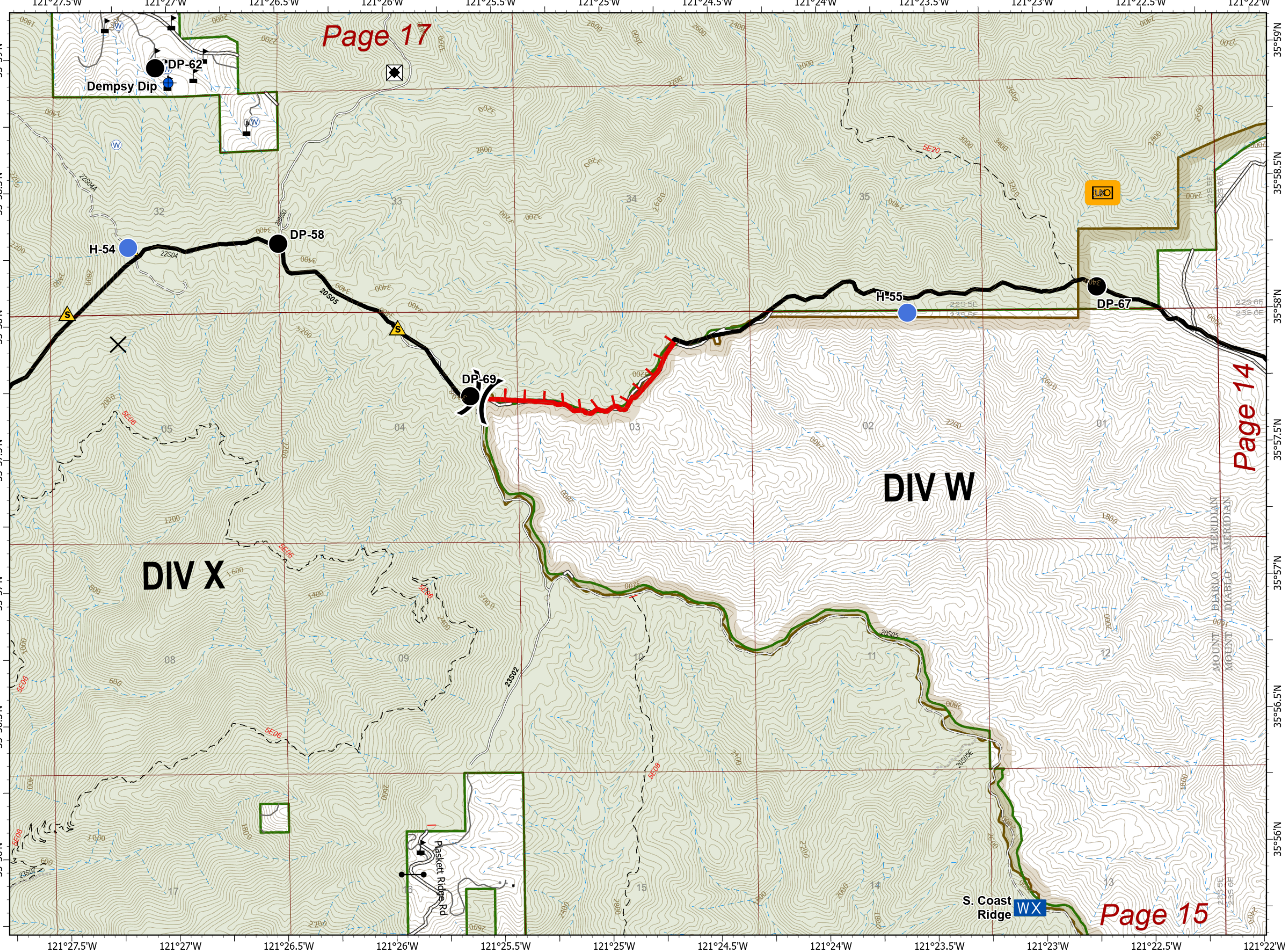
-  Drop Point
-  Closure
-  Dip Site
-  Gate
-  Helispot
-  Unexploded Ordnance
-  Mobile Weather Unit
-  Road Repair
-  Safety Zone
-  Water Source
-  Value at Risk
-  Division Break
-  Uncontrolled Fire Edge
-  Contained Line
-  Fort Hunter Liggett
-  Los Padres NF



0 1/4 1/2 Miles



CAIIMT15 GISS
 10/3/2020 2007
 Acres from IR and field reports
 North American 1983 Datum.
 LatLong Grid



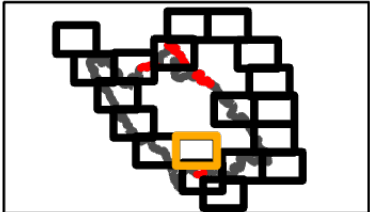
Page 17

Page 14

Page 15

S. Coast Ridge WX

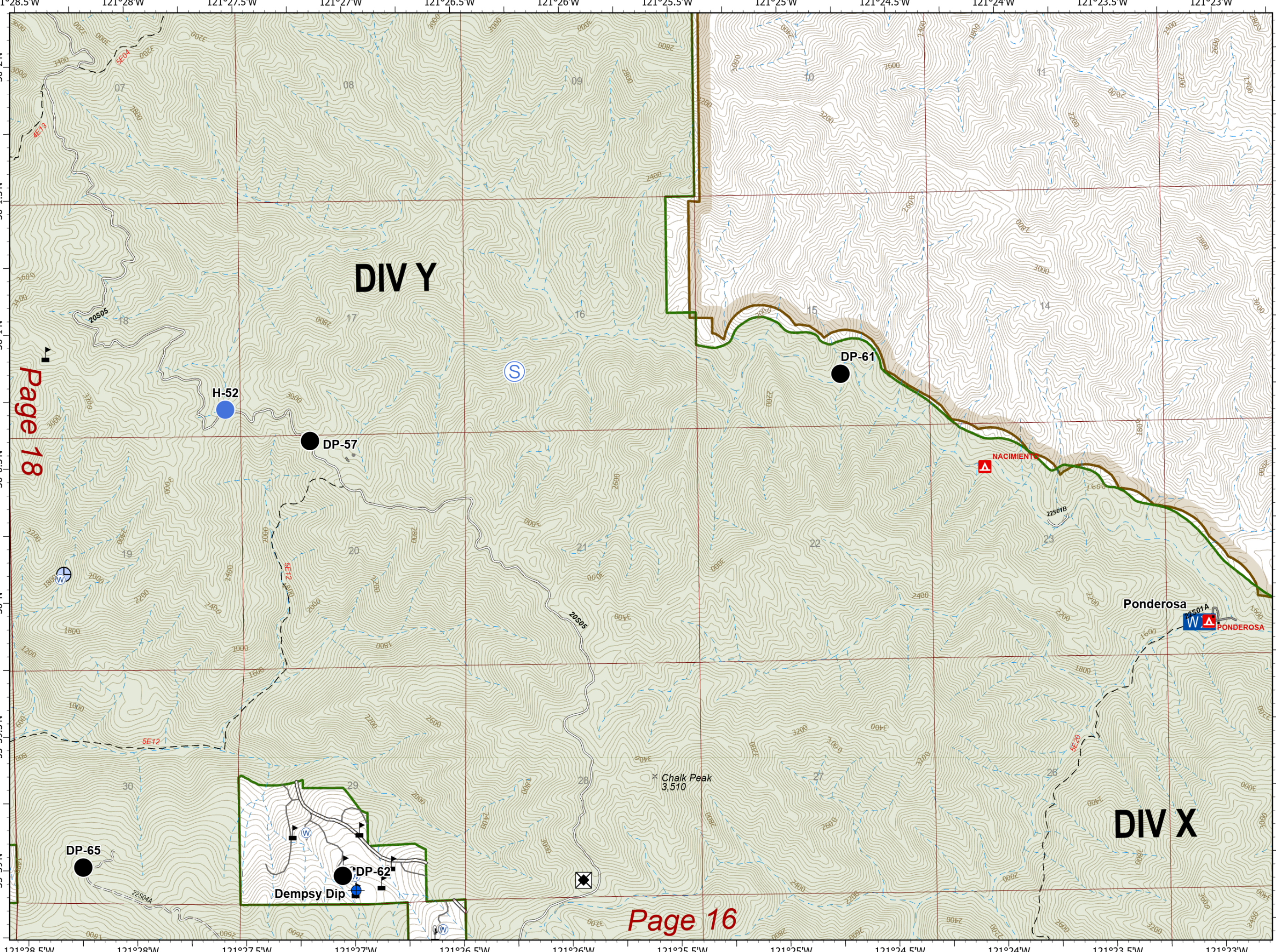
- Drop Point
- ⊕ Dip Site
- Helispot
- W Mobile Weather Unit
- ✖ Road Repair
- △ Sling Site
- ⊙ Staging Area
- ⊙ Water Source
- ⊕ Water Development or Draft Site
- ⚠ Value at Risk
- ▭ Fort Hunter Liggett
- ▭ Los Padres NF



0 1/4 1/2 Miles



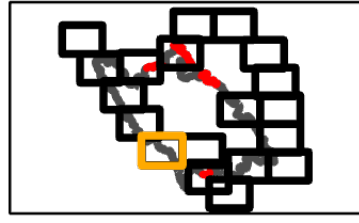
CAIIMT15 GISS
 10/3/2020 2007
 Acres from IR and field reports
 North American 1983 Datum.
 LatLong Grid



Page 16

IAP
 DIV Y, Z
 Page 18 of 19
 Dolan Fire
 CA-LPF-002428
 10/04-10/05
 124,924 acres at
 9/28/2020 2000 hrs

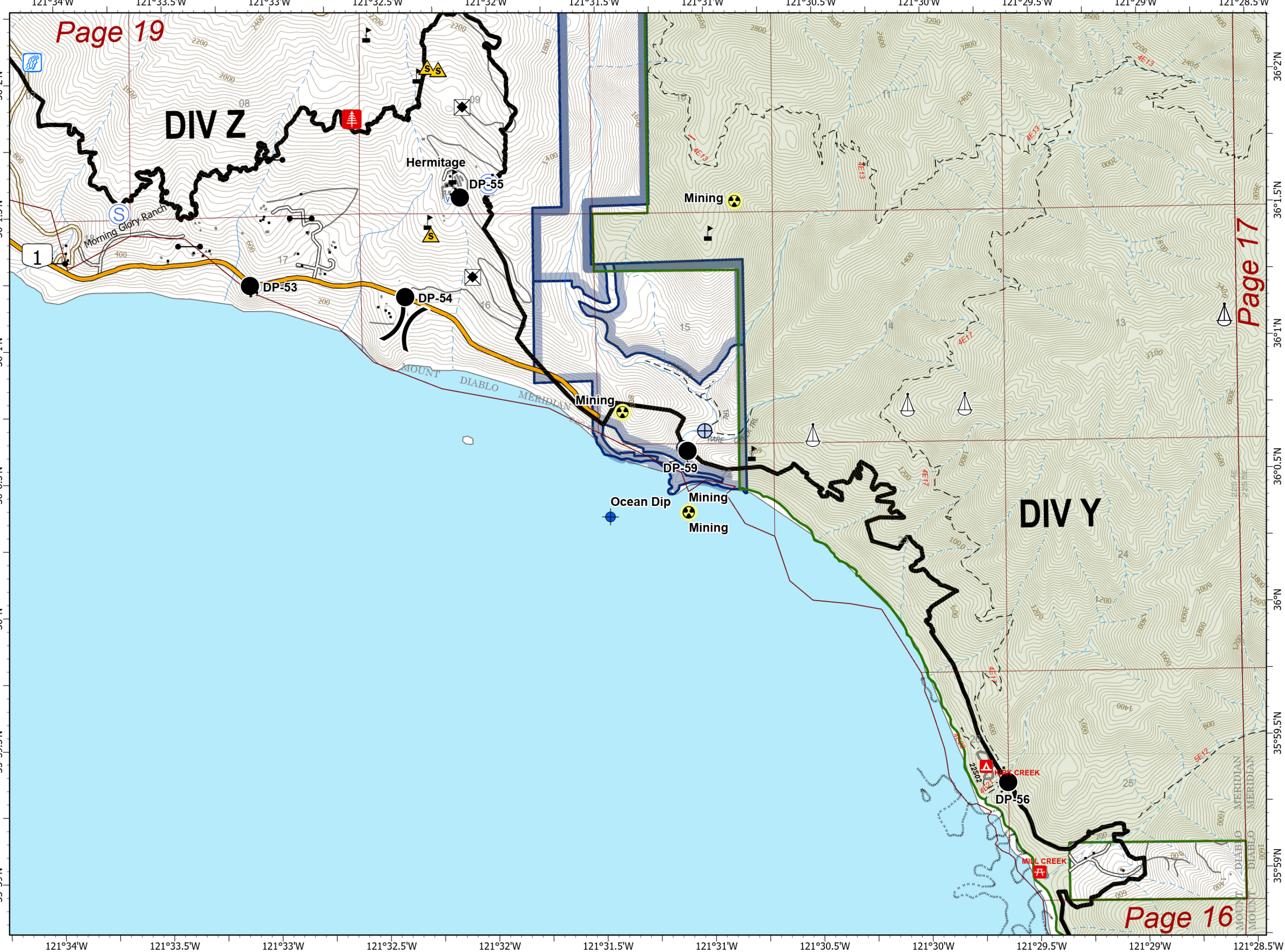
- Drop Point
- ✕ Closure
- ⊕ Dip Site
- Gate
- ☠ Hazard
- 🌲 Hazard Tree
- ✂ Road Repair
- ⚠ Safety Zone
- ⚙ Sling Site
- ⊙ Staging Area
- 🌊 Stream Crossing
- 🌊 Water Source
- ⊕ Water Development or Draft Site
- ⚠ Value at Risk
-) (Division Break
- Contained Line
- ▭ State Park
- ▭ Los Padres NF



0 1/4 1/2 Miles



CAIIMT15 GISS
 10/3/2020 2007
 Acres from IR and field reports
 North American 1983 Datum.
 LatLong Grid
















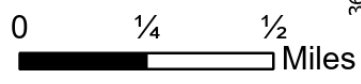
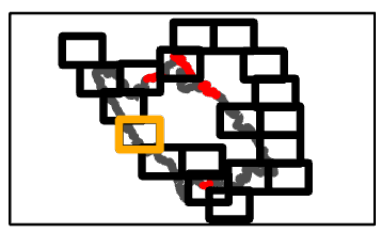
Page 19

Page 17

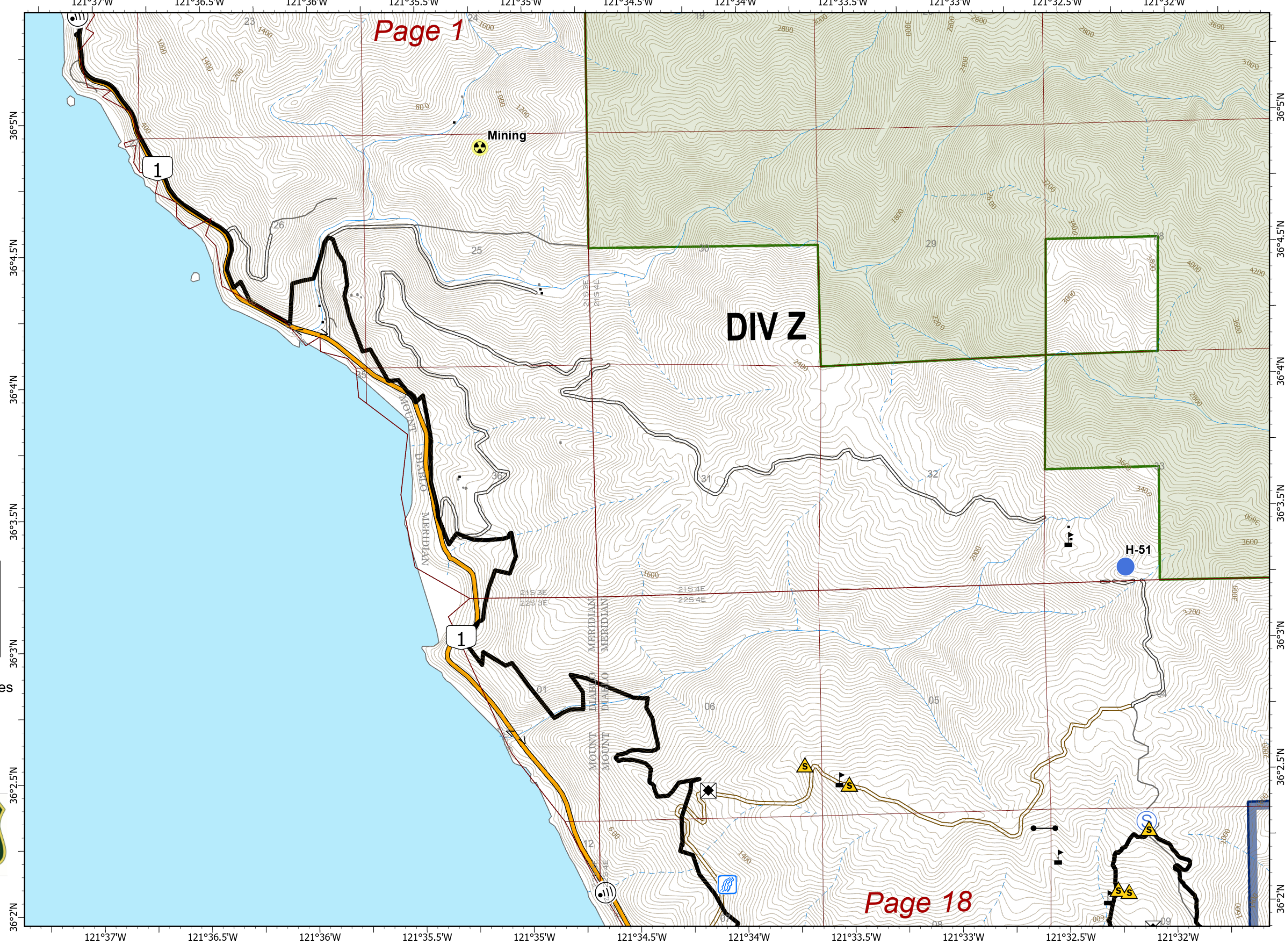
Page 16

IAP
DIV Z
Page 19 of 19
Dolan Fire
CA-LPF-002428
10/04-10/05
 124,924 acres at
 9/28/2020 2000 hrs

-  Gate
-  Hazard
-  Hazard Tree
-  Helispot
-  Internet Access
-  Road Repair
-  Safety Zone
-  Staging Area
-  Stream Crossing
-  Value at Risk
-  Contained Line
-  State Park
-  Los Padres NF



CAIIMT15 GISS
 10/3/2020 2007
 Acres from IR and field reports
 North American 1983 Datum.
 LatLong Grid



Page 1

DIV Z

Page 18