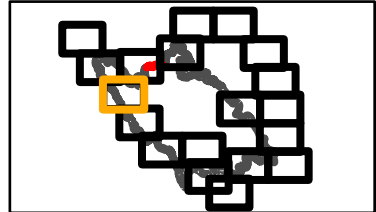


IAP
 DIV Z, A, K, M
 Page 1 of 19
 Dolan Fire
 CA-LPF-002428
 10/07/2020
 124,924 acres

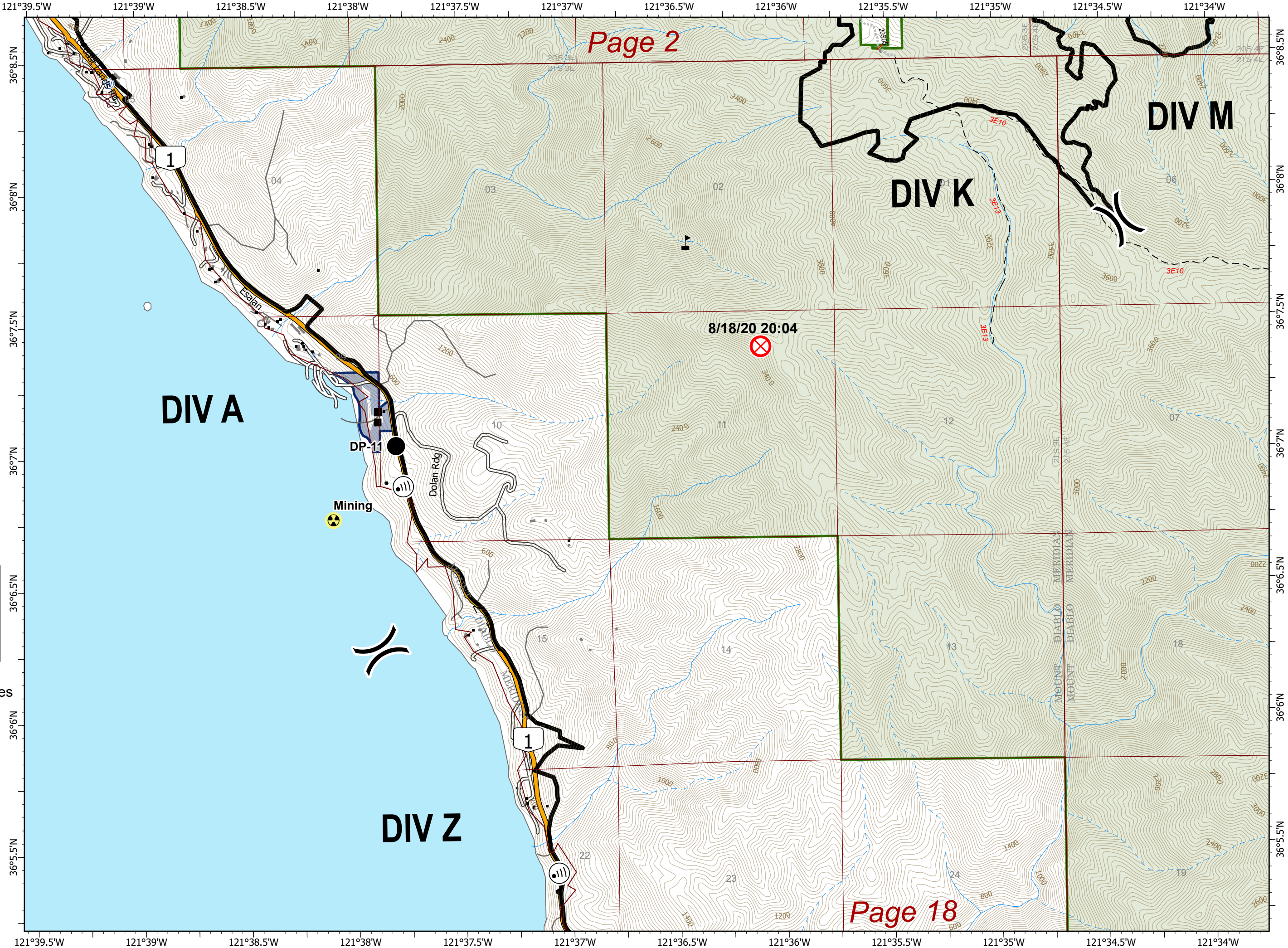
- Drop Point
- ⊗ Fire Origin
- ☢ Hazard
- 📶 Internet Access
- 🌊 Water Source
- 🏠 Value at Risk
-) Division Break
- ▬ Contained Line
- 🌿 Sensitive Natural Resources
- Sensitive Historical Resources
- 🏞 State Park
- 🟩 Los Padres NF



0 1/4 1/2 Miles

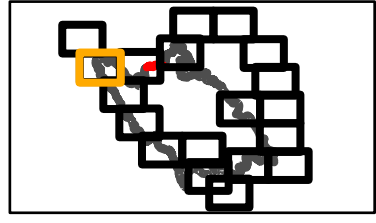


CAIMT15 GISS
 10/6/2020 2142
 Acres from IR and field reports
 North American 1983 Datum.
 LatLong Grid



IAP
 DIV A, F, K
 Page 2 of 19
 Dolan Fire
 CA-LPF-002428
 10/07/2020
 124,924 acres

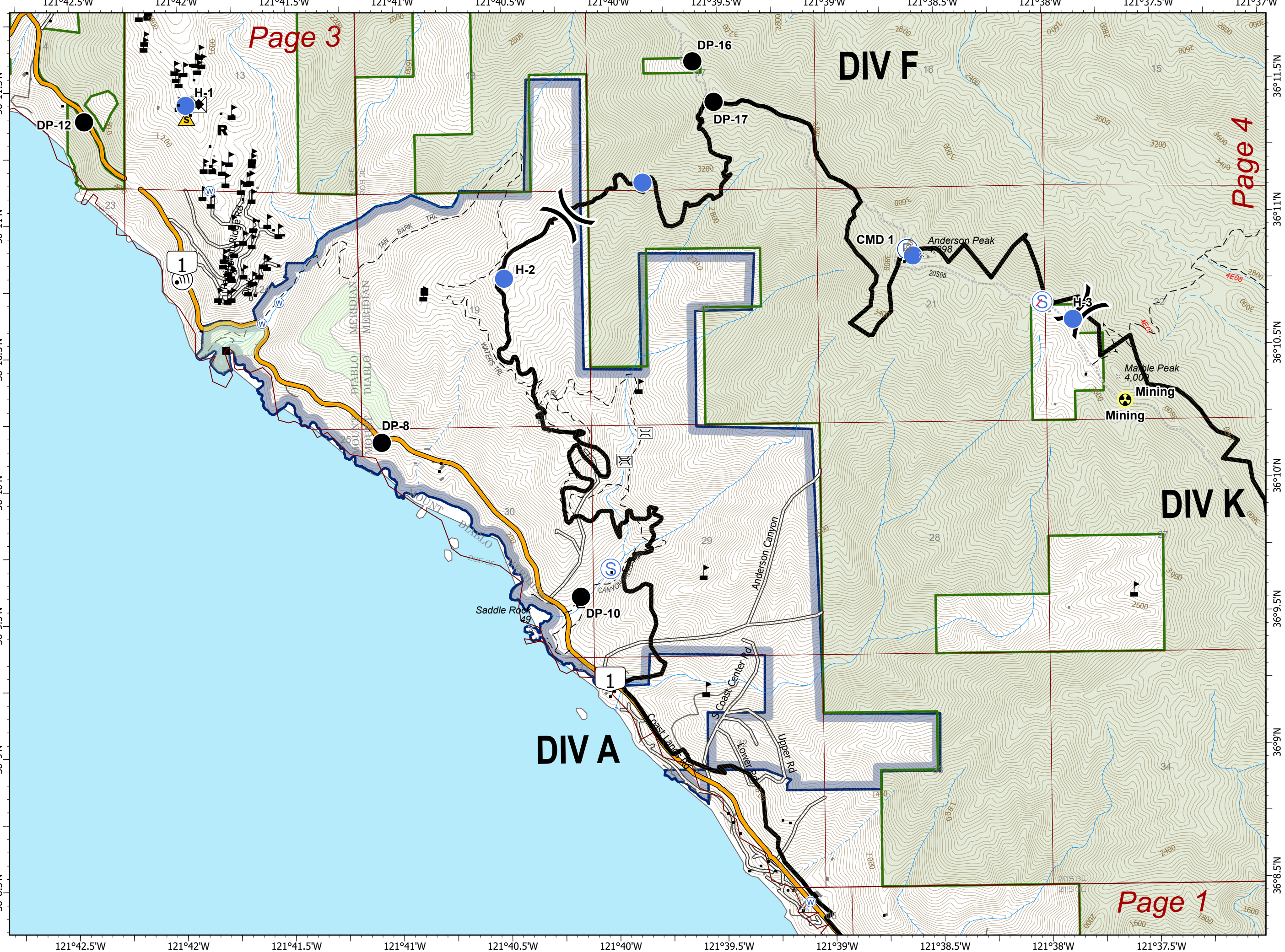
- Bridge
- Drop Point
- Hazard
- Helispot
- Internet Access
- Repeater
- Resource Location
- Road Repair
- Safety Zone
- Staging Area
- Water Source
- Value at Risk
- Division Break
- Contained Line
- Sensitive Natural Resources
- Sensitive Historical Resources
- State Park
- Los Padres NF



0 1/4 1/2 Miles



CAIIMT15 GISS
 10/6/2020 2142
 Acres from IR and field reports
 North American 1983 Datum.
 LatLong Grid

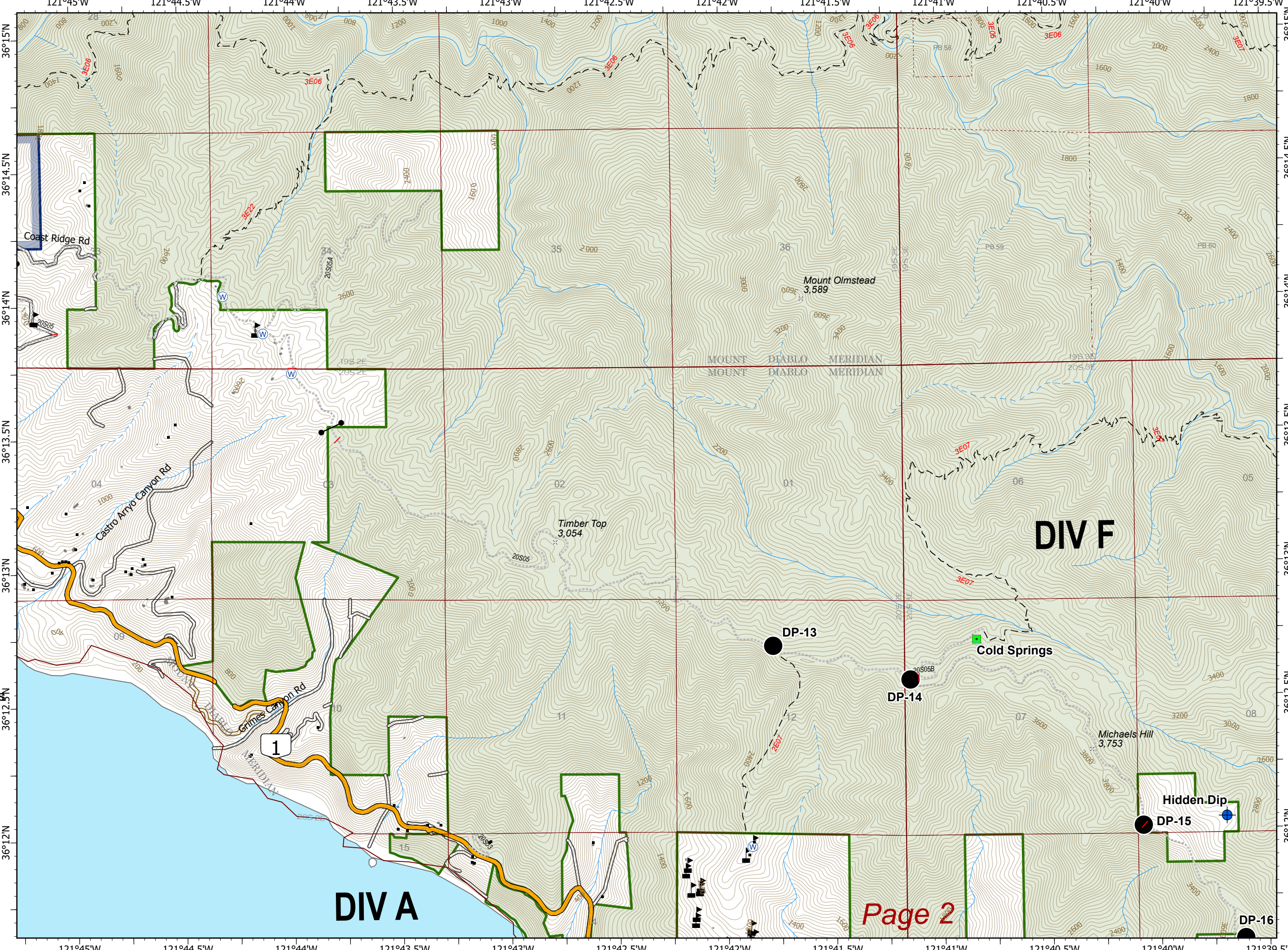
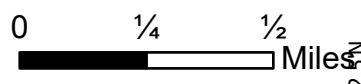
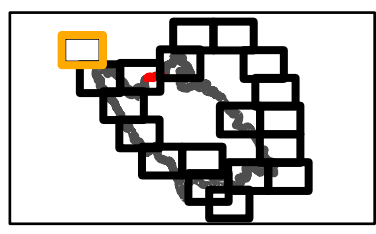


Page 3







Page 4

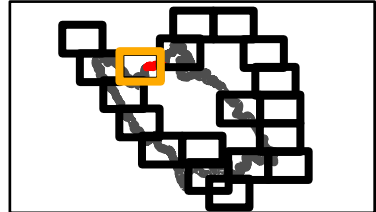
Page 1

- Drop Point
- ⊕ Dip Site
- Gate
- Landmark
- ⊙ Water Source
- ▲ Value at Risk
- ▭ State Park
- ▭ Los Padres NF



IAP
 DIV K, M
 Page 4 of 19
 Dolan Fire
 CA-LPF-002428
 10/07/2020
 124,924 acres

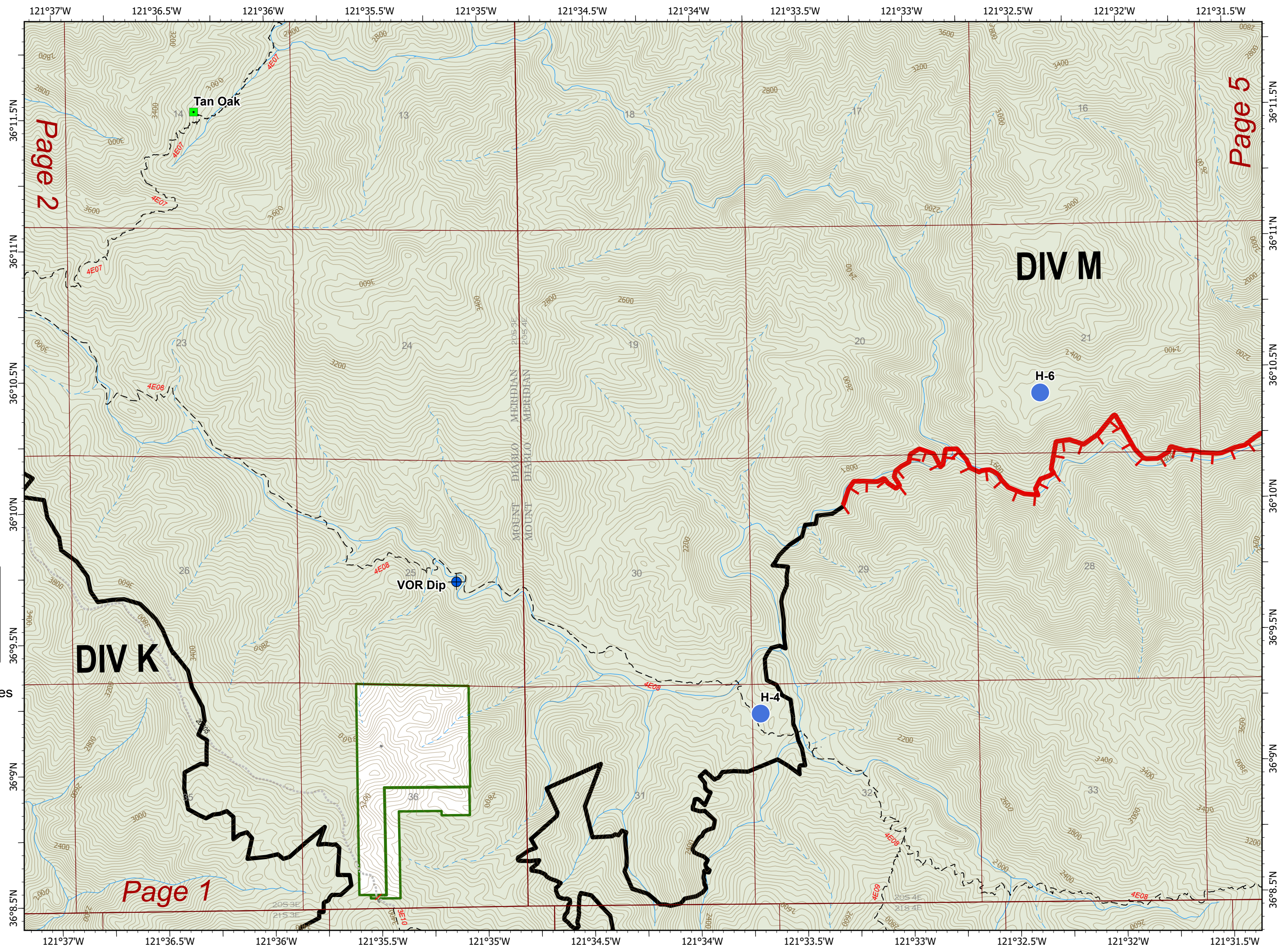
-  Dip Site
-  Helispot
-  Landmark
-  Uncontrolled Fire Edge
-  Contained Line
-  Los Padres NF



0 1/4 1/2 Miles

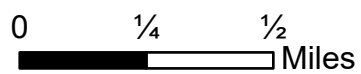
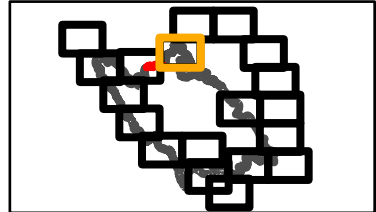


CAIMT15 GISS
 10/6/2020 2142
 Acres from IR and field reports
 North American 1983 Datum.
 LatLong Grid

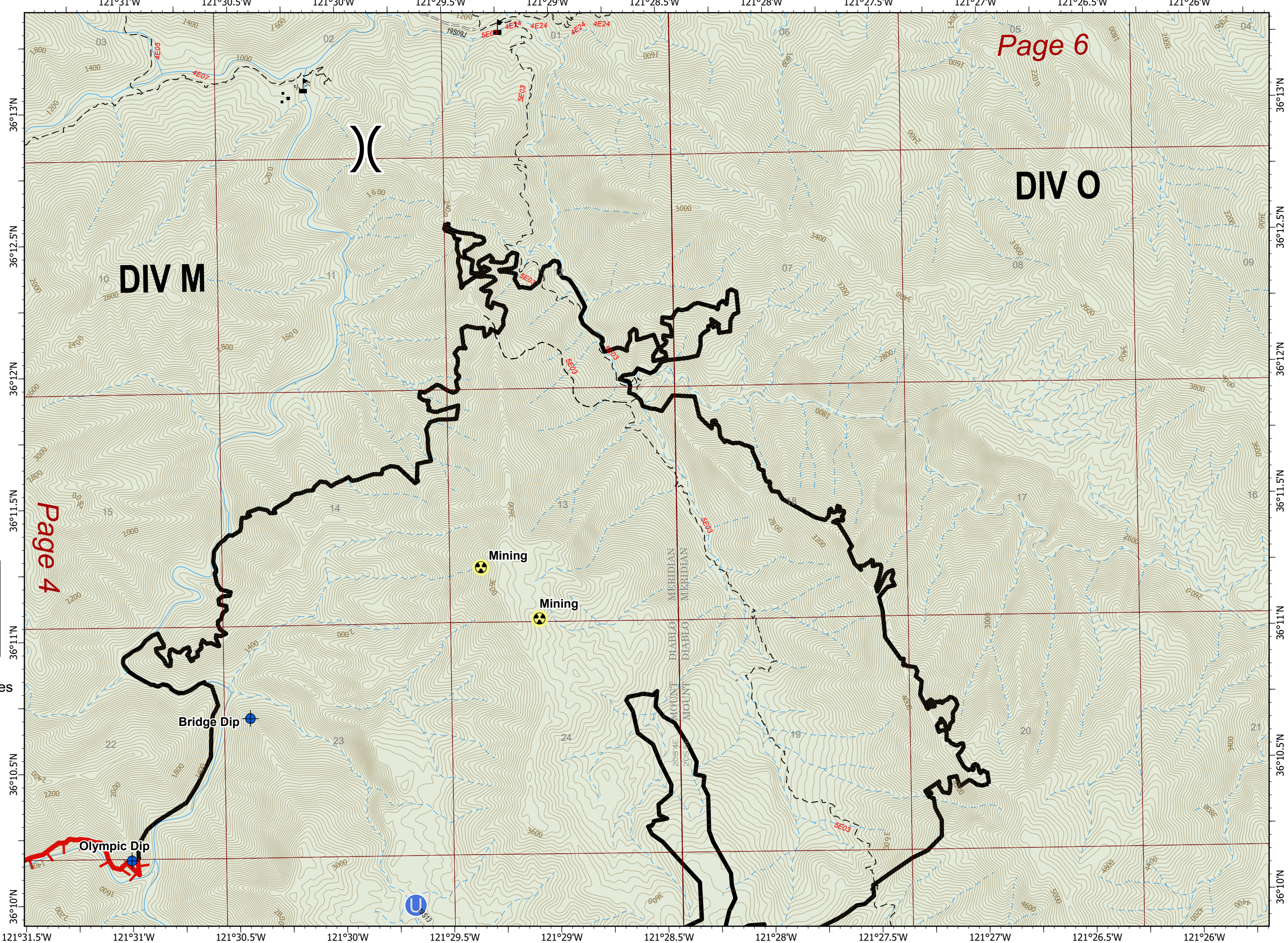


IAP
 DIV M, O
 Page 5 of 19
 Dolan Fire
 CA-LPF-002428
 10/07/2020
 124,924 acres













-  Dip Site
-  Hazard
-  Unimproved Landing Area
-  Value at Risk
-  Division Break
-  Uncontrolled Fire Edge
-  Contained Line
-  Los Padres NF


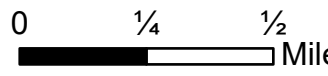
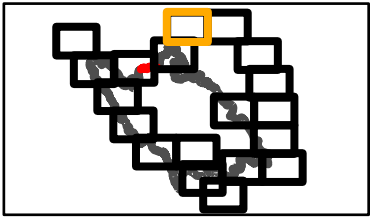


CAIMT15 GISS
 10/6/2020 2143
 Acres from IR and field reports
 North American 1983 Datum.
 LatLong Grid

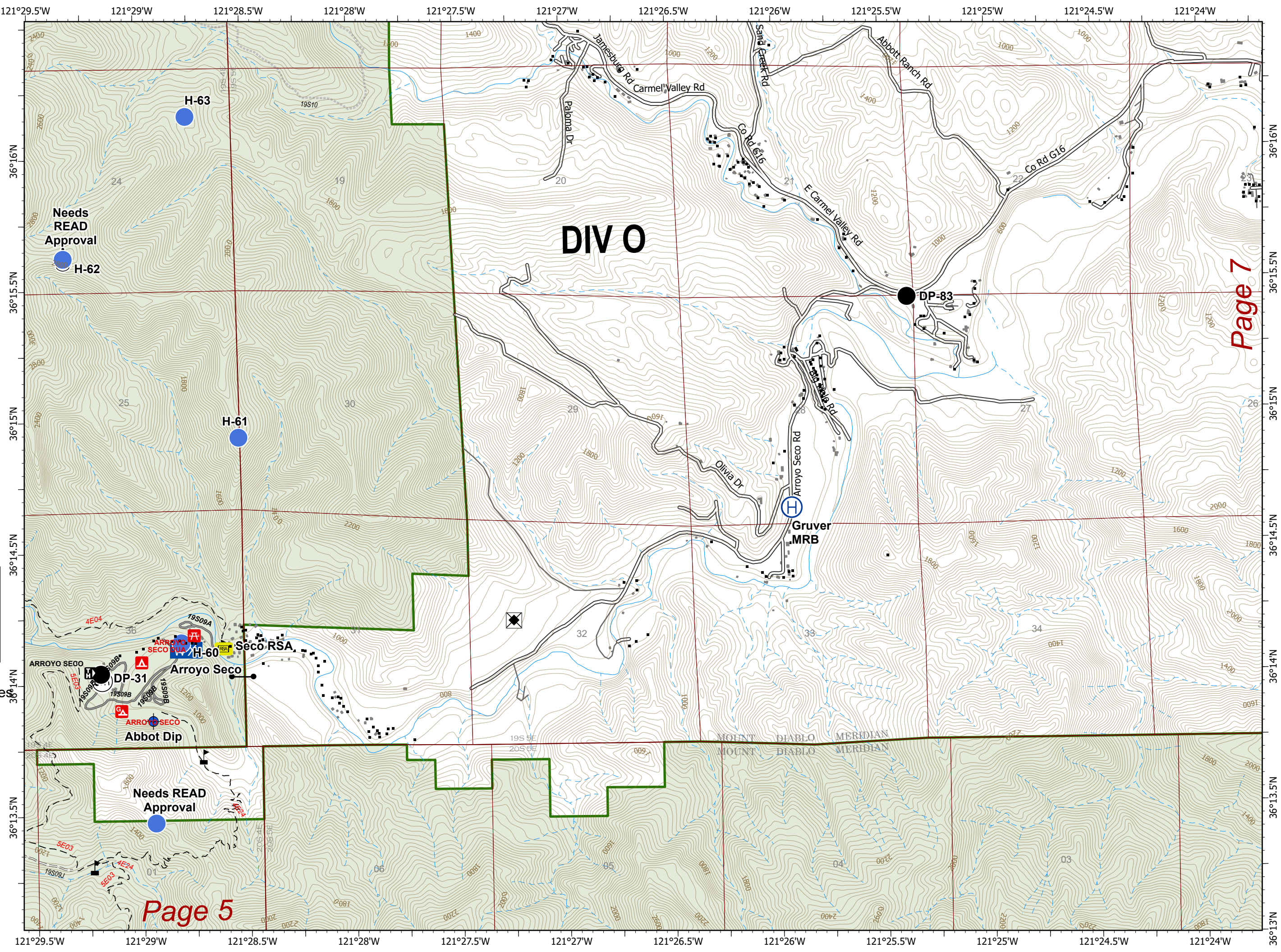


IAP
 DIV O
 Page 6 of 19
 Dolan Fire
 CA-LPF-002428
 10/07/2020
 124,924 acres

-  Drop Point
-  Dip Site
-  Remote Sleeping Area
-  Gate
-  Helibase
-  Helispot
-  Internet Access
-  Mobile Weather Unit
-  Road Repair
-  Sling Site
-  Value at Risk
-  Los Padres NF



CAIIMT15 GISS
 10/6/2020 2143
 Acres from IR and field reports
 North American 1983 Datum.
 LatLong Grid



Page 7

Page 5

DIV O

**Needs
 READ
 Approval**

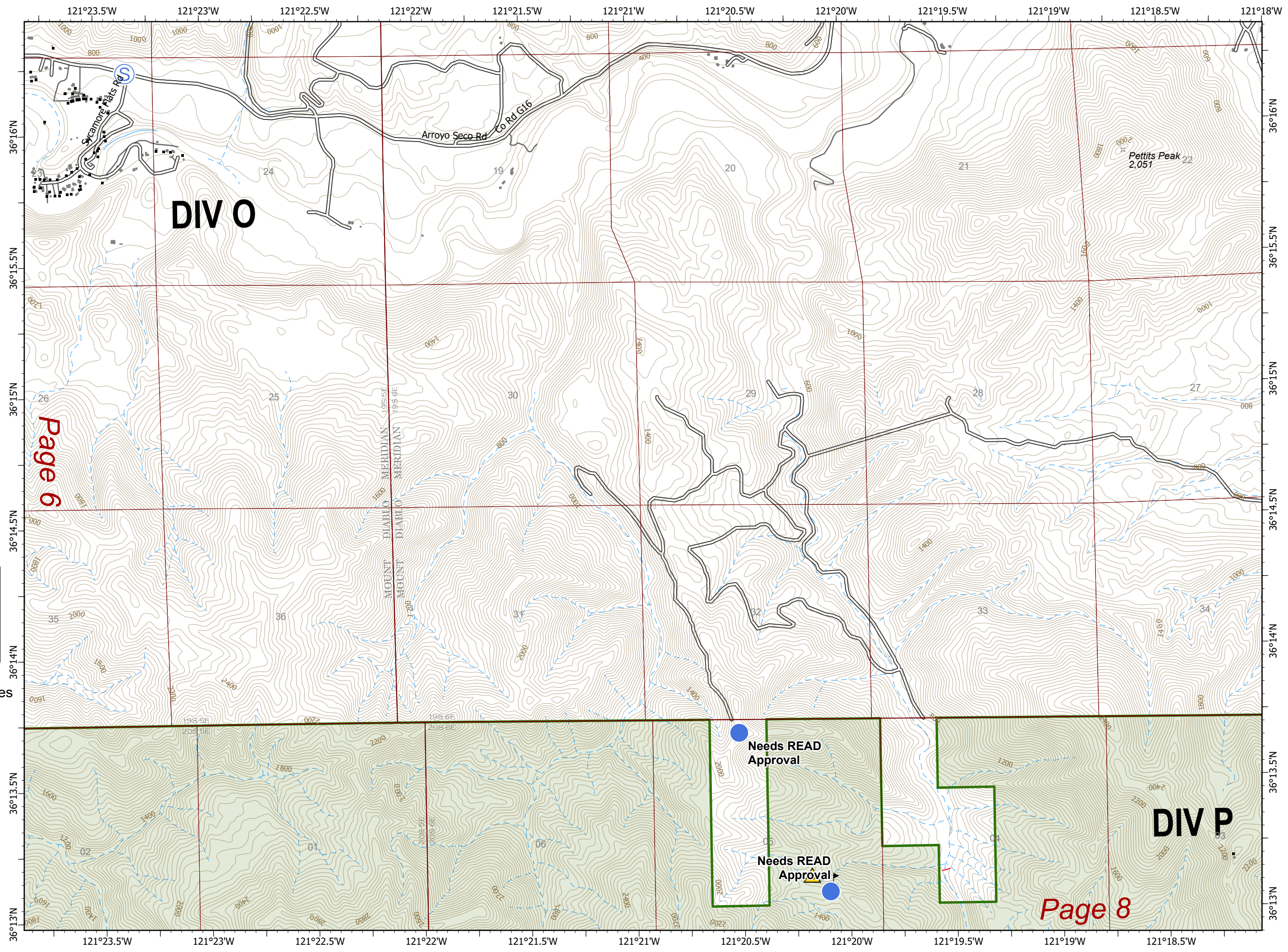
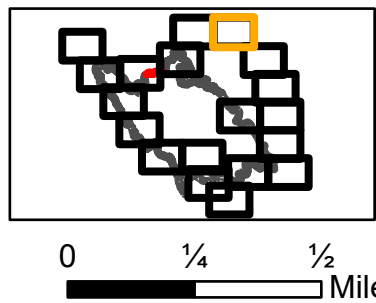
**Needs READ
 Approval**

**Gruver
 MRB**

Seco RSA

**Needs READ
 Approval**

- Helispot
- ▲ Safety Zone
- Ⓢ Staging Area
- ▮ Value at Risk
- Los Padres NF



Page 6

Page 8

DIV O

DIV P

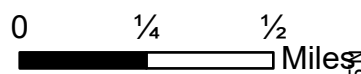
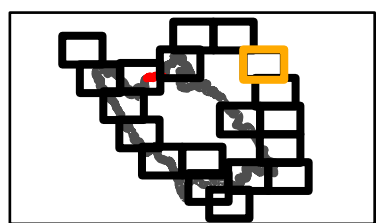
Needs READ Approval

Needs READ Approval

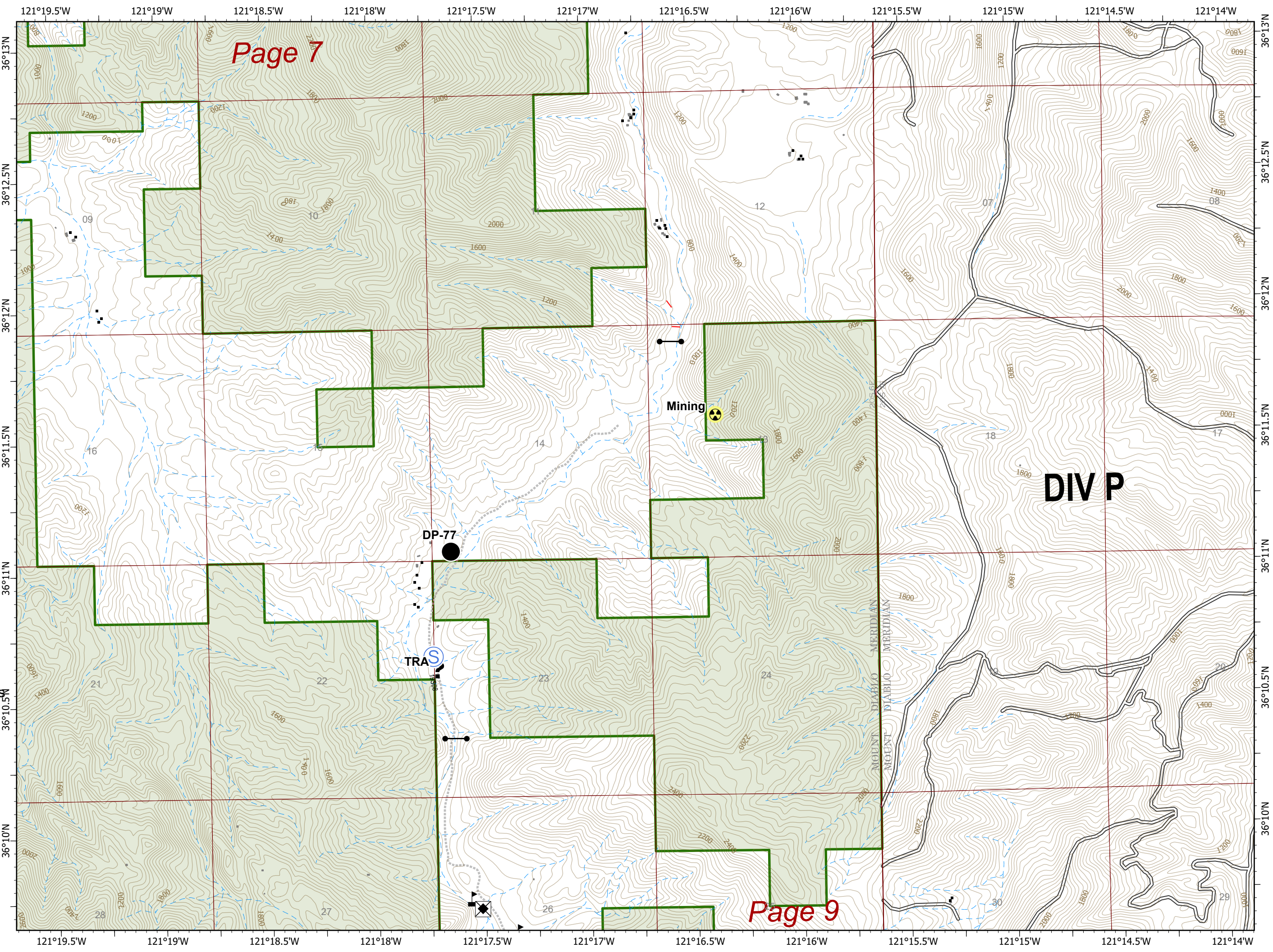
Pettis Peak
2,051'

IAP
 DIV P
 Page 8 of 19
 Dolan Fire
 CA-LPF-002428
 10/07/2020
 124,924 acres

- Drop Point
- Gate
- ☠ Hazard
- ✂ Road Repair
- Ⓢ Staging Area
- ⚠ Value at Risk
- ❓ Unknown
- ▭ Los Padres NF

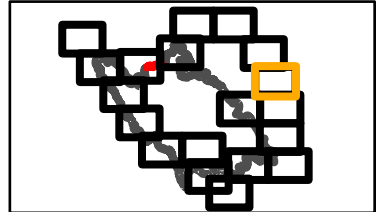


CAIMT15 GISS
 10/6/2020 2143
 Acres from IR and field reports
 North American 1983 Datum.
 LatLong Grid



IAP
 DIV P, R
 Page 9 of 19
 Dolan Fire
 CA-LPF-002428
 10/07/2020
 124,924 acres

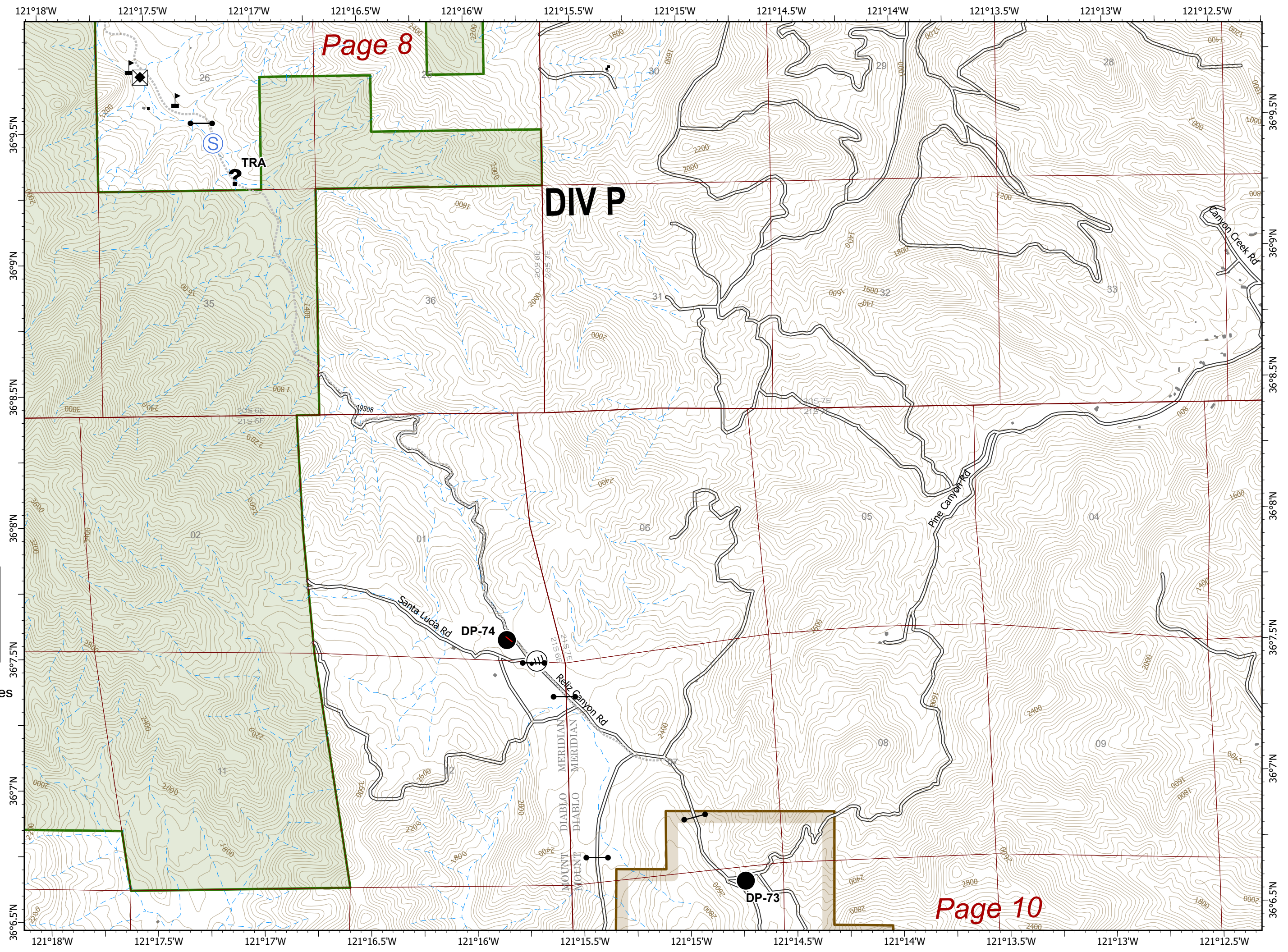
- Drop Point
- Gate
- ⊙ Internet Access
- ⊠ Road Repair
- Ⓢ Staging Area
- ⚠ Value at Risk
- ? Unknown
- ▭ Fort Hunter Liggett
- ▭ Los Padres NF



0 1/4 1/2 Miles



CAIIMT15 GISS
 10/6/2020 2143
 Acres from IR and field reports
 North American 1983 Datum.
 LatLong Grid










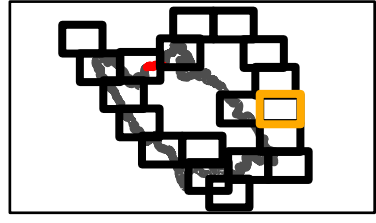
Page 8

DIV P

Page 10

IAP
 DIV R, S
 Page 10 of 19
 Dolan Fire
 CA-LPF-002428
 10/07/2020
 124,924 acres

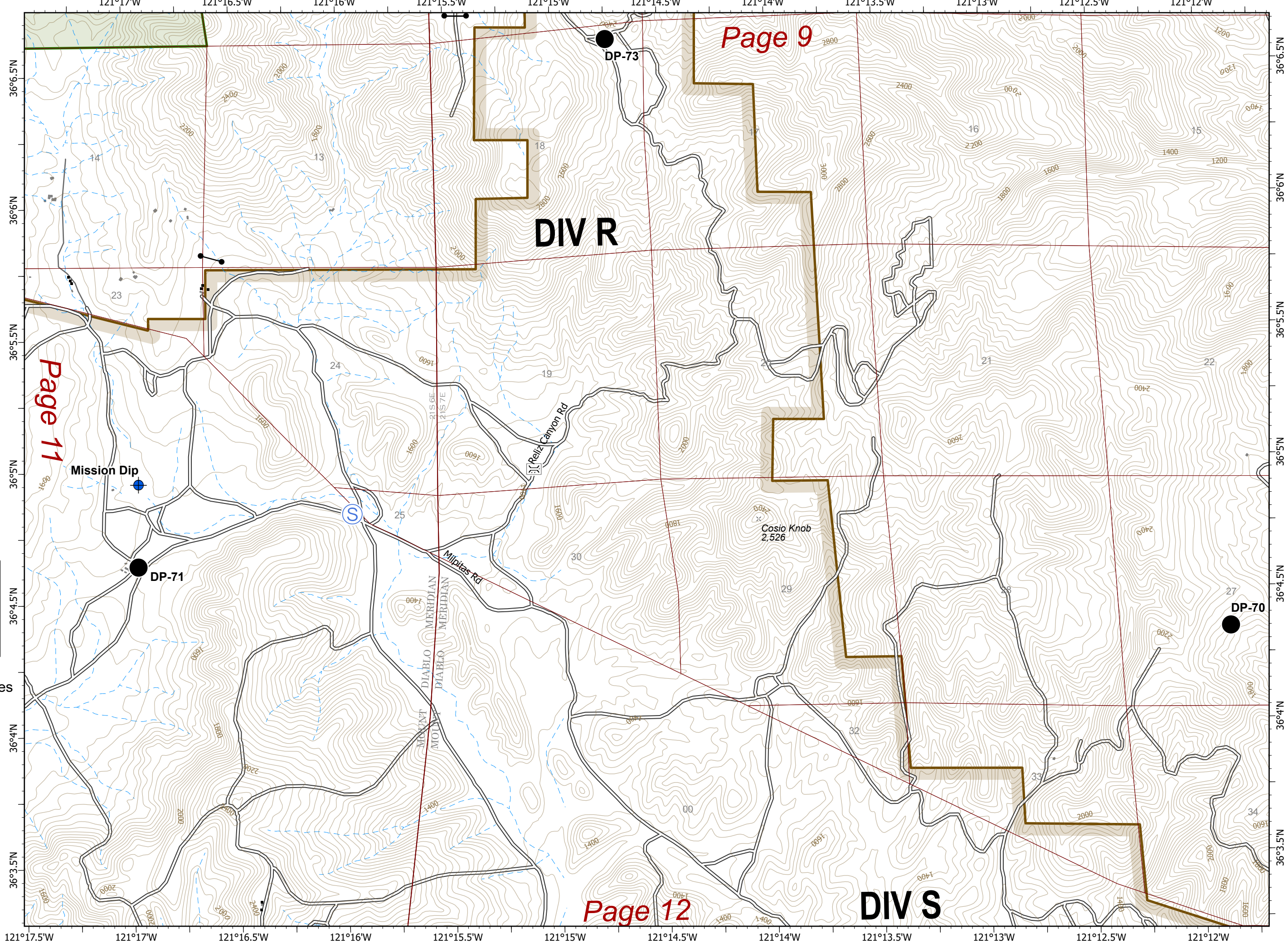
-  Bridge
-  Drop Point
-  Dip Site
-  Gate
-  Staging Area
-  Fort Hunter Liggett
-  Los Padres NF



0 1/4 1/2 Miles



CAIMT15 GISS
 10/6/2020 2144
 Acres from IR and field reports
 North American 1983 Datum.
 LatLong Grid



Page 9

Page 11

Page 12

DIV R

DIV S

DP-73

DP-71

DP-70

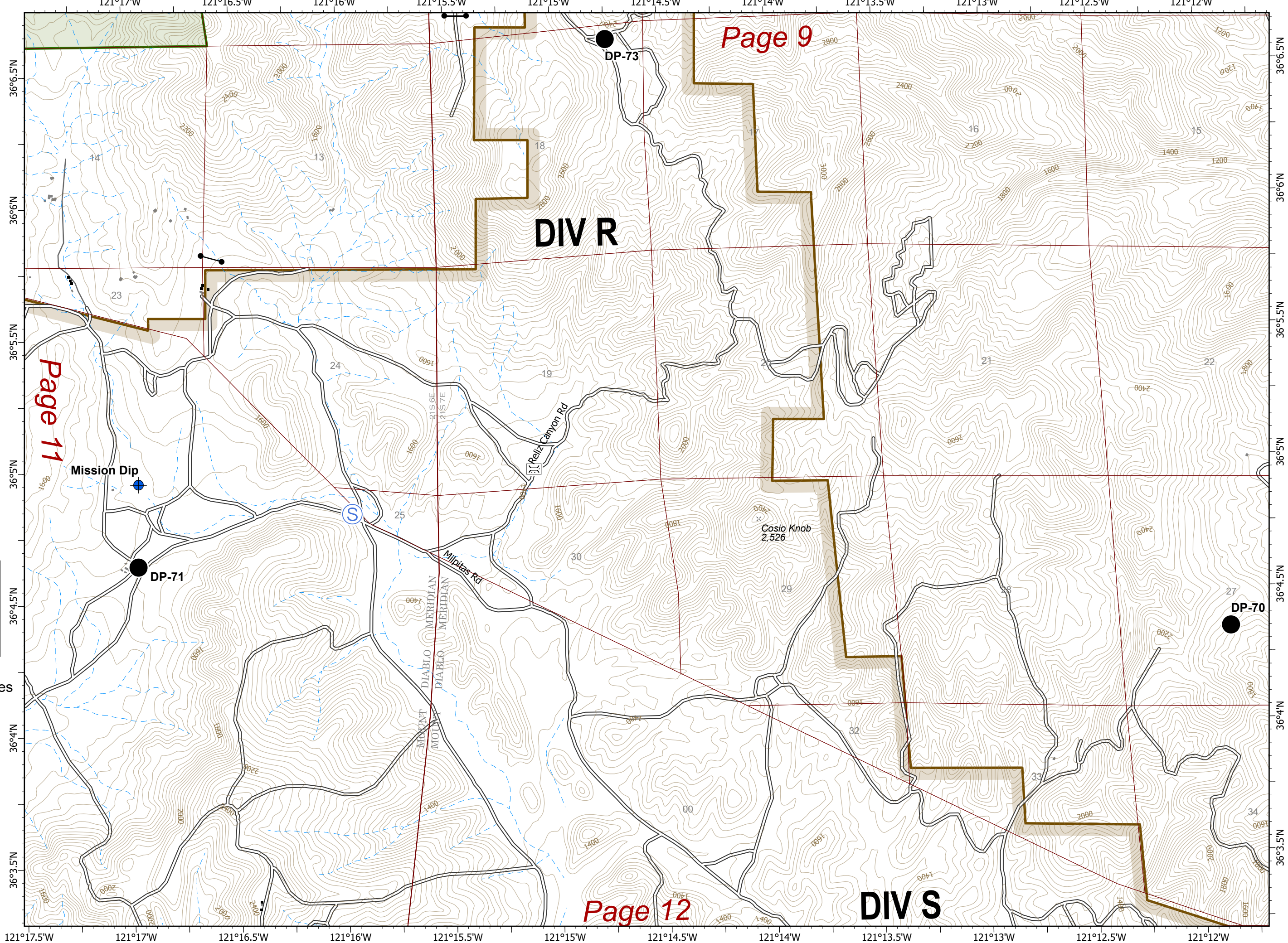
Mission Dip

Cosio Knob
2,526'

Reitz Canyon Rd

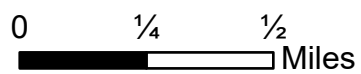
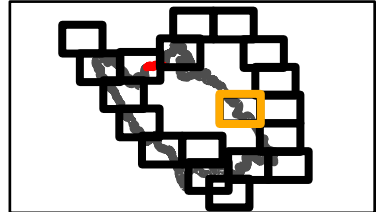
Milpitas Rd

DIABLO MERIDIAN
 DIABLO MERIDIAN

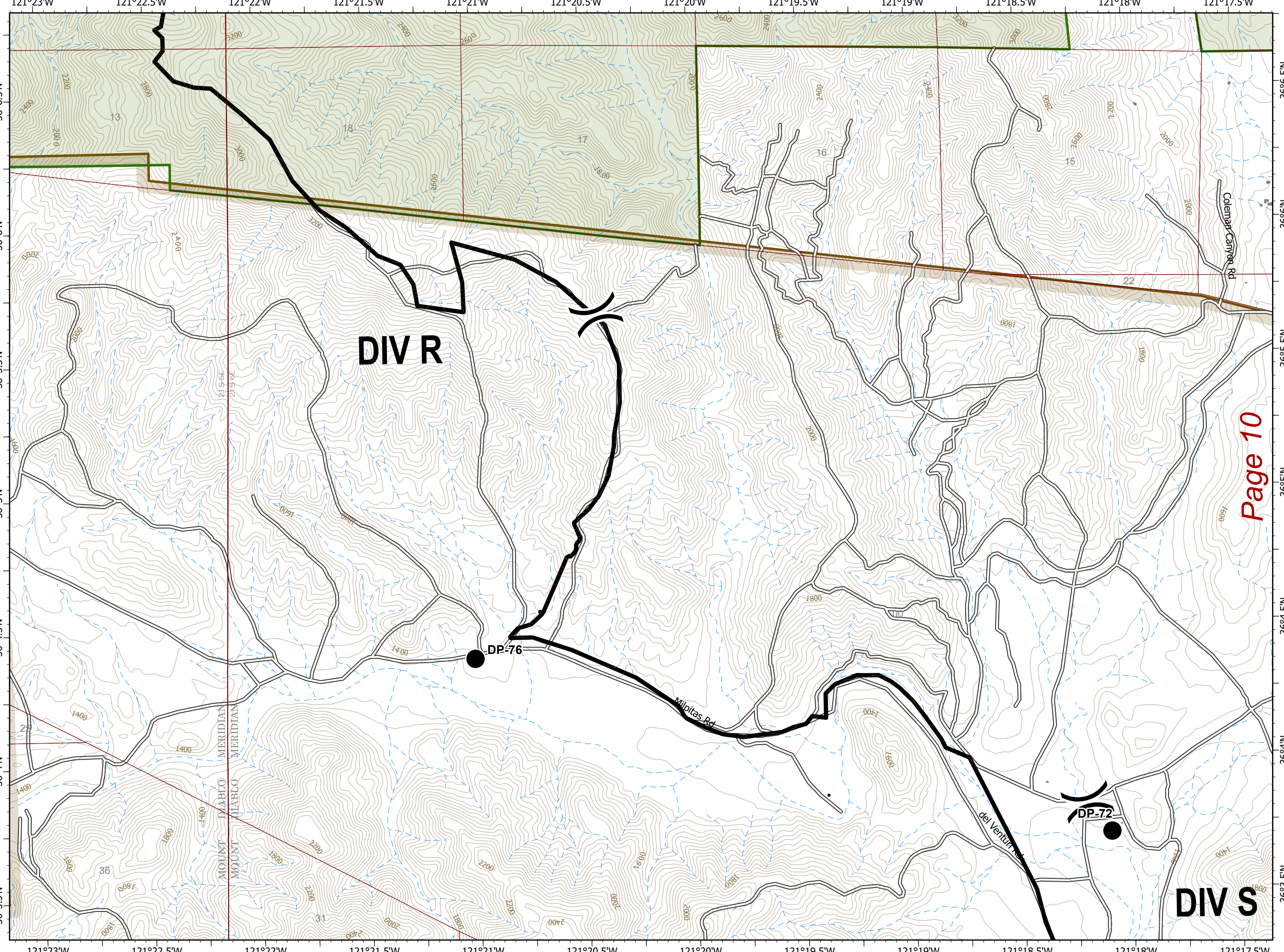


IAP
 DIV R, S
 Page 11 of 19
 Dolan Fire
 CA-LPF-002428
 10/07/2020
 124,924 acres

- Drop Point
- ⊕ Dip Site
-) Division Break
- Contained Line
- ▭ Fort Hunter Liggett
- ▭ Los Padres NF



CAIIMT15 GISS
 10/6/2020 2144
 Acres from IR and field reports
 North American 1983 Datum.
 LatLong Grid



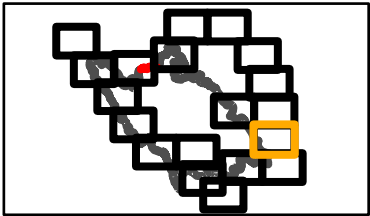
Page 10

DIV S

DIV R

IAP
DIV S
Page 12 of 19
Dolan Fire
CA-LPF-002428
10/07/2020
124,924 acres

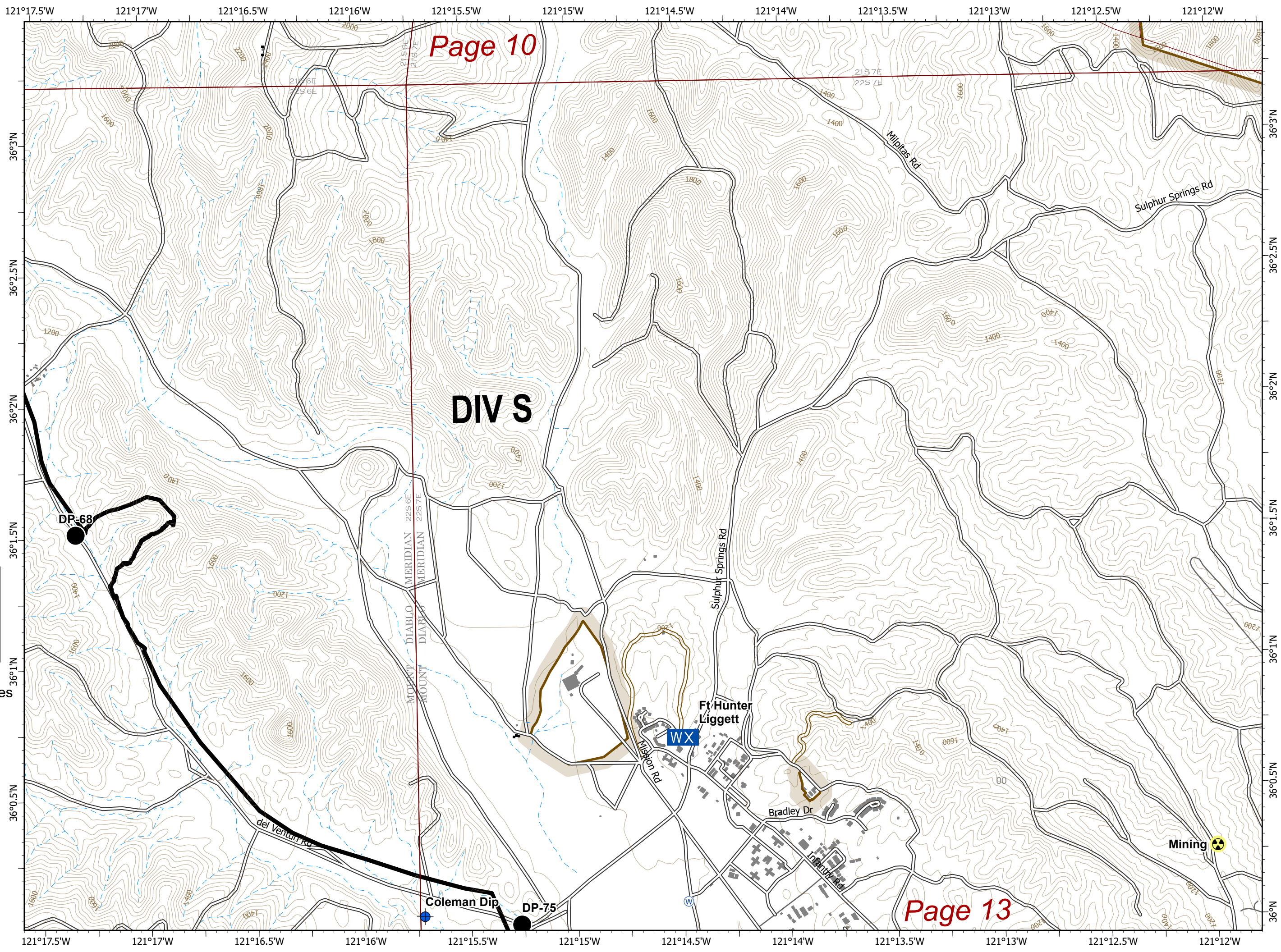
- Drop Point
- ⊕ Dip Site
- ☠ Hazard
- WX Mobile Weather Unit
- ⊙ Water Source
- ▬ Contained Line
- ▭ Fort Hunter Liggett



0 1/4 1/2 Miles



CAIIMT15 GISS
 10/6/2020 2144
 Acres from IR and field reports
 North American 1983 Datum.
 LatLong Grid














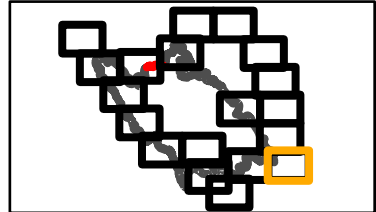
Page 10

DIV S

Page 13

IAP
 DIV S, W
 Page 13 of 19
 Dolan Fire
 CA-LPF-002428
 10/07/2020
 124,924 acres

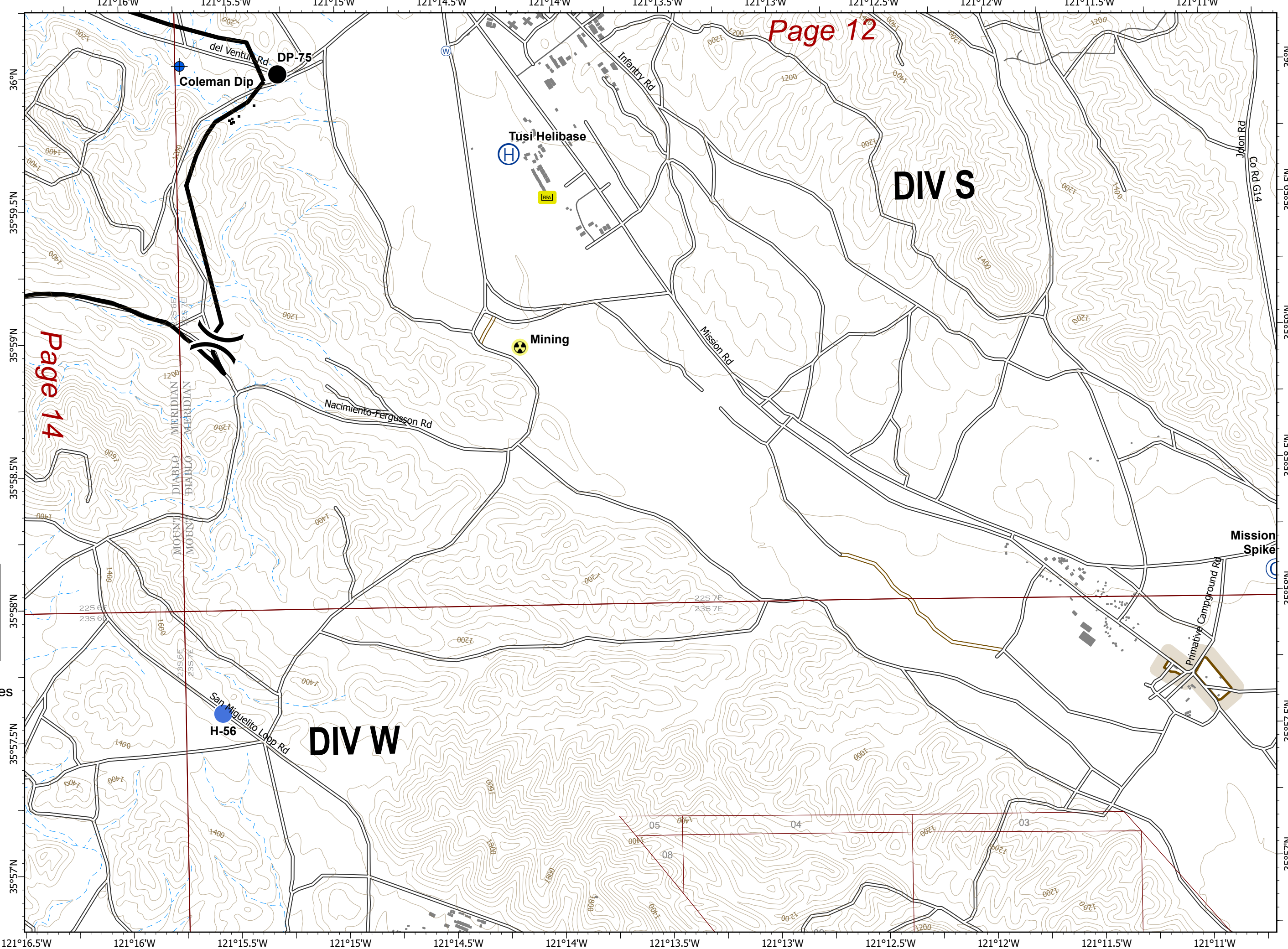
-  Drop Point
-  Camp
-  Dip Site
-  Remote Sleeping Area
-  Hazard
-  Helibase
-  Helispot
-  Water Source
-  Division Break
-  Contained Line
-  Fort Hunter Liggett



0 1/4 1/2 Miles



CAIIMT15 GISS
 10/6/2020 2144
 Acres from IR and field reports
 North American 1983 Datum.
 LatLong Grid



Page 12

Page 14

DIV S

DIV W

Mission Spike

Primitive Campground Rd

Tusi Helibase

Mining

San Miguelito Loop Rd

H-56

Coleman Dip

DP-75

del Venturo Rd

(H)

(RSA)

(Hazard)

(W)

(X)

(Thick Line)

(Thin Line)

05

04

03

08

04

03

05

04

03

08

04

03

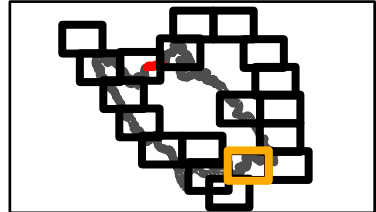
121°16.5'W 121°16'W 121°15.5'W 121°15'W 121°14.5'W 121°14'W 121°13.5'W 121°13'W 121°12.5'W 121°12'W 121°11.5'W 121°11'W

36°N 35°59.5'N 35°59'N 35°58.5'N 35°58'N 35°57.5'N 35°57'N 35°56.5'N 35°56'N

36°N 35°59.5'N 35°59'N 35°58.5'N 35°58'N 35°57.5'N 35°57'N 35°56.5'N 35°56'N

IAP
 DIV W
 Page 14 of 19
 Dolan Fire
 CA-LPF-002428
 10/07/2020
 124,924 acres

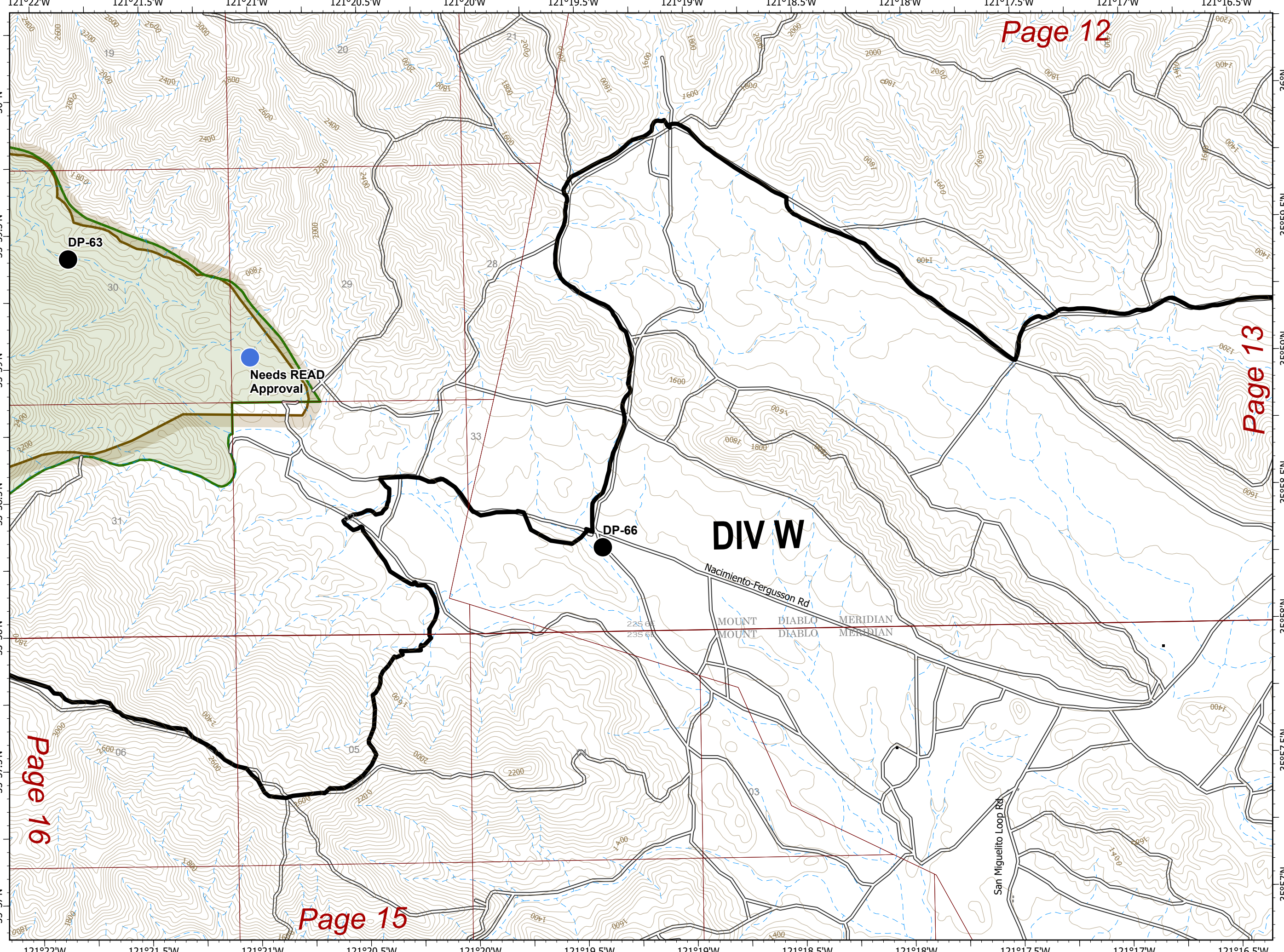
- Drop Point
- Helispot
- Contained Line
- Fort Hunter Liggett
- Los Padres NF



0 1/4 1/2 Miles



CAIIMT15 GISS
 10/6/2020 2144
 Acres from IR and field reports
 North American 1983 Datum.
 LatLong Grid



Page 12

Page 13

Page 16

Page 15

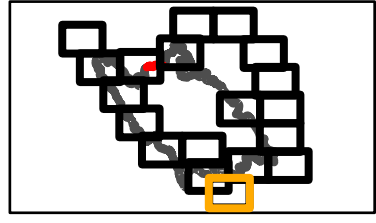
DIV W

Nacimiento-Fergusson Rd
 MOUNT DIABLO MERIDIAN
 MOUNT DIABLO MERIDIAN

San Miguelito Loop Rd

IAP
 DIV W
 Page 15 of 19
 Dolan Fire
 CA-LPF-002428
 10/07/2020
 124,924 acres

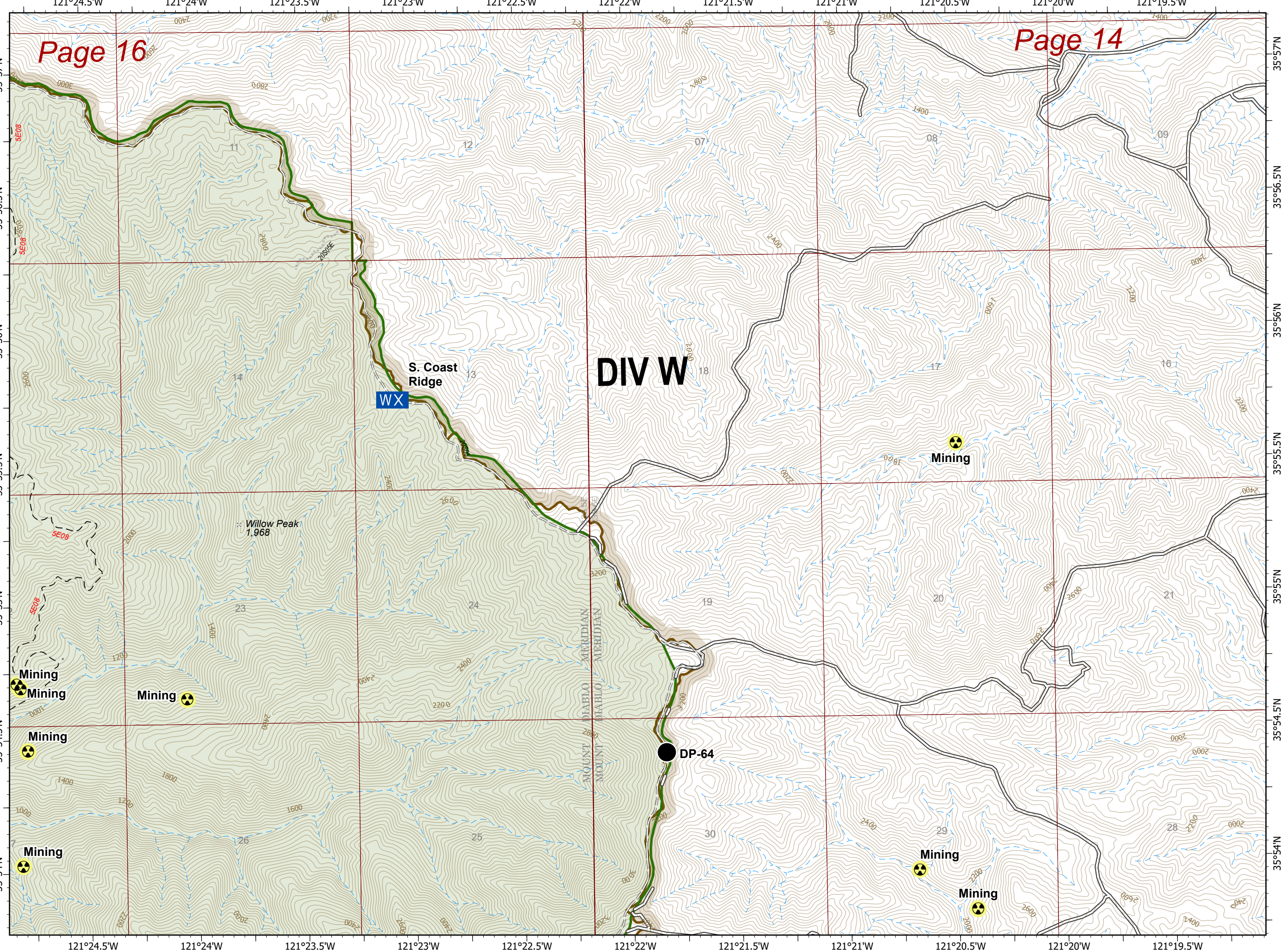
- Drop Point
- ☢ Hazard
- WX Mobile Weather Unit
- Fort Hunter Liggett
- Los Padres NF



0 1/4 1/2 Miles



CAIIMT15 GISS
 10/6/2020 2145
 Acres from IR and field reports
 North American 1983 Datum.
 LatLong Grid



Page 16

Page 14

DIV W

S. Coast Ridge

WX

Willow Peak
1,968

DP-64

Mining

Mining

Mining

Mining
















Mining

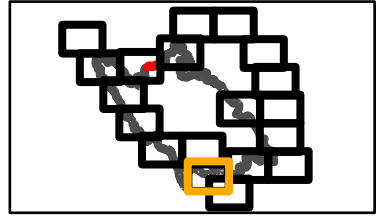
Mining

Mining

Mining

IAP
 DIV W, X
 Page 16 of 19
 Dolan Fire
 CA-LPF-002428
 10/07/2020
 124,924 acres

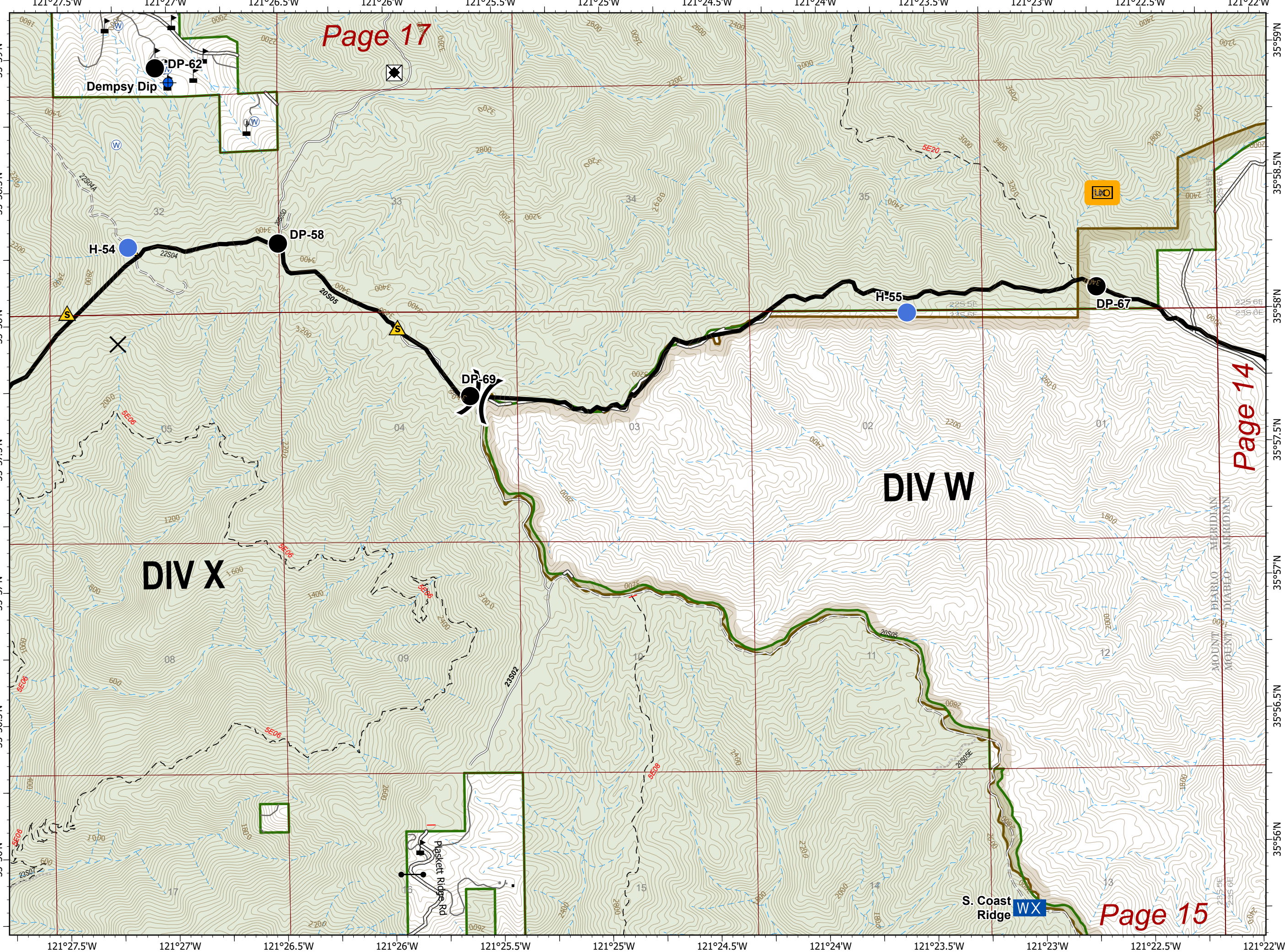
-  Drop Point
-  Closure
-  Dip Site
-  Gate
-  Helispot
-  Unexploded Ordinance
-  Mobile Weather Unit
-  Road Repair
-  Safety Zone
-  Water Source
-  Value at Risk
-  Division Break
-  Contained Line
-  Fort Hunter Liggett
-  Los Padres NF



0 1/4 1/2 Miles



CAIIMT15 GISS
 10/6/2020 2145
 Acres from IR and field reports
 North American 1983 Datum.
 LatLong Grid

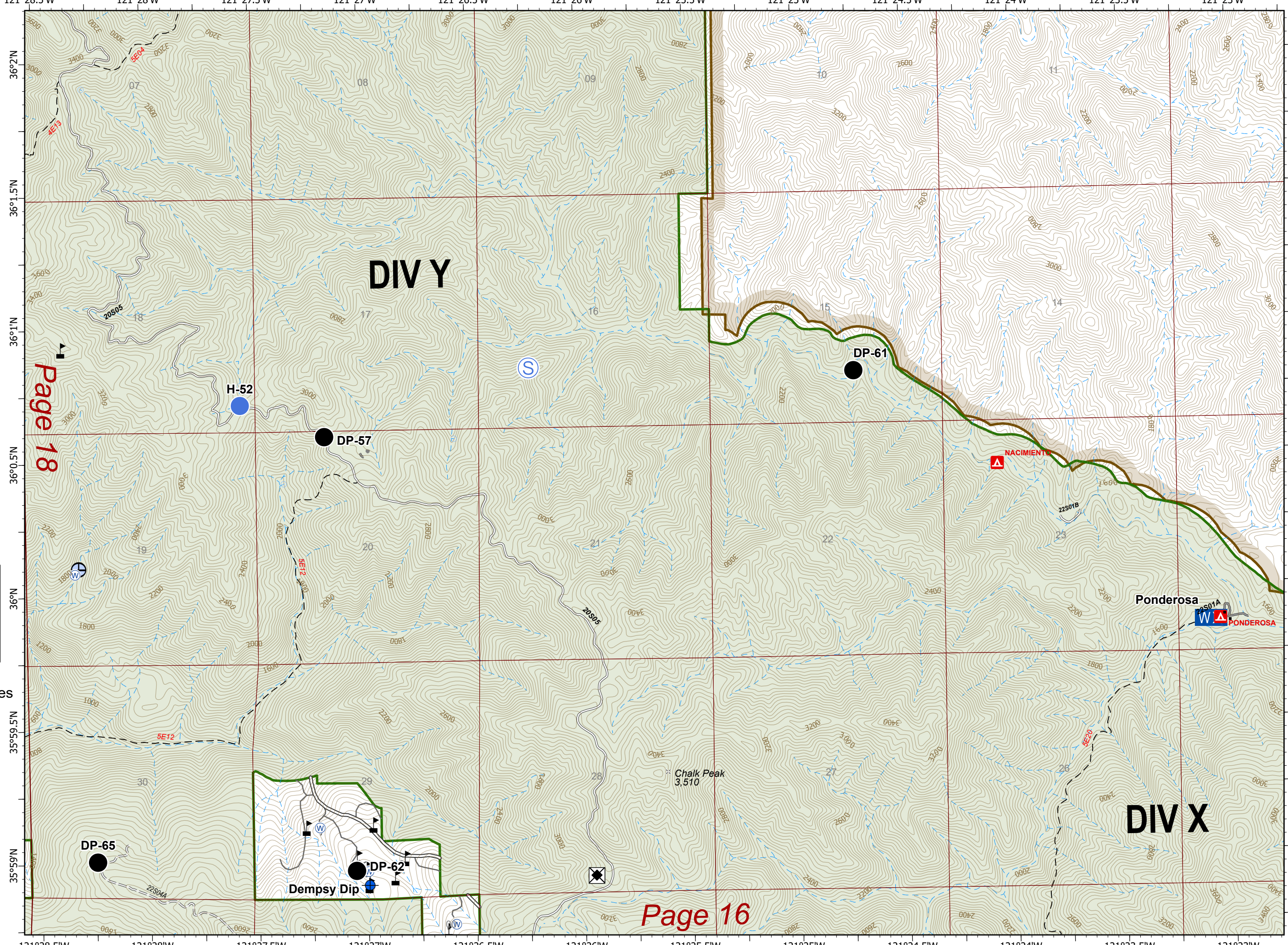
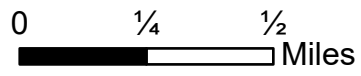
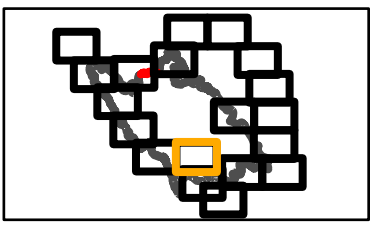


Page 17

Page 14

Page 15

- Drop Point
- ⦿ Dip Site
- Helispot
- Wix Mobile Weather Unit
- ✂ Road Repair
- △ Sling Site
- ⊙ Staging Area
- ⊕ Water Source
- ⊕ Water Development or Draft Site
- ⚠ Value at Risk
- ▭ Fort Hunter Liggett
- ▭ Los Padres NF

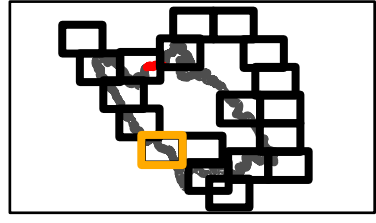


Page 18

Page 16

IAP
 DIV Y, Z
 Page 18 of 19
 Dolan Fire
 CA-LPF-002428
 10/07/2020
 124,924 acres

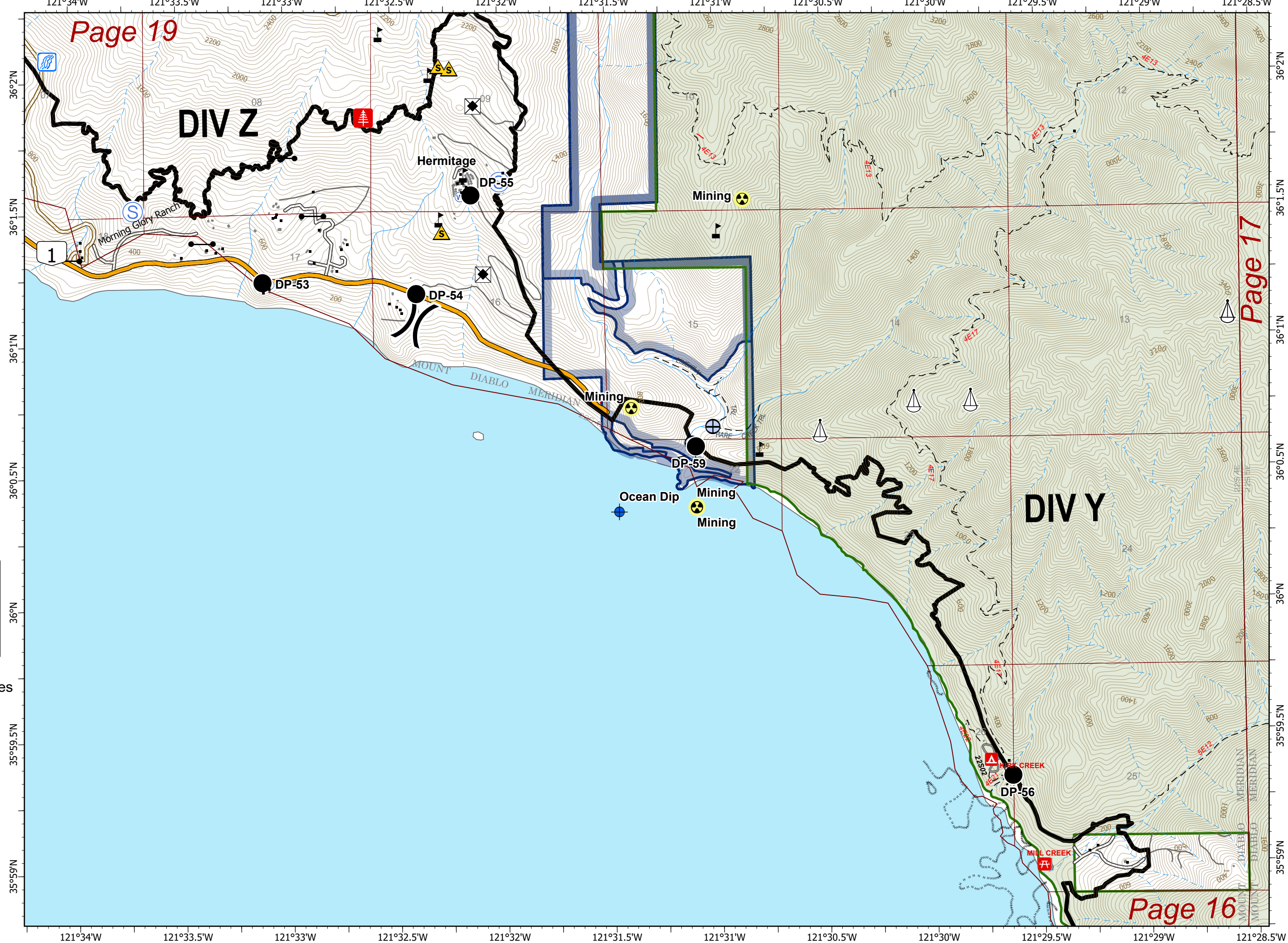
- Drop Point
- ✕ Closure
- ⊕ Dip Site
- Gate
- ☠ Hazard
- 🌲 Hazard Tree
- Helispot
- ✂ Road Repair
- ⚠ Safety Zone
- ⚙ Sling Site
- ⊙ Staging Area
- 🌊 Stream Crossing
- ⊙ Water Source
- ⊕ Water Development or Draft Site
- ⚠ Value at Risk
-) (Division Break
- Contained Line
- ▭ State Park
- ▭ Los Padres NF



0 1/4 1/2 Miles



CAIIMT15 GISS
 10/6/2020 2145
 Acres from IR and field reports
 North American 1983 Datum.
 LatLong Grid
















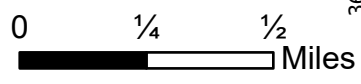
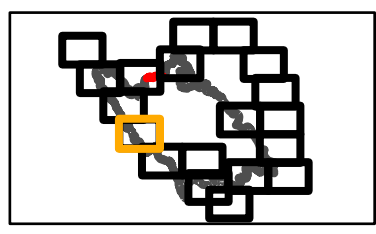
Page 19

Page 17

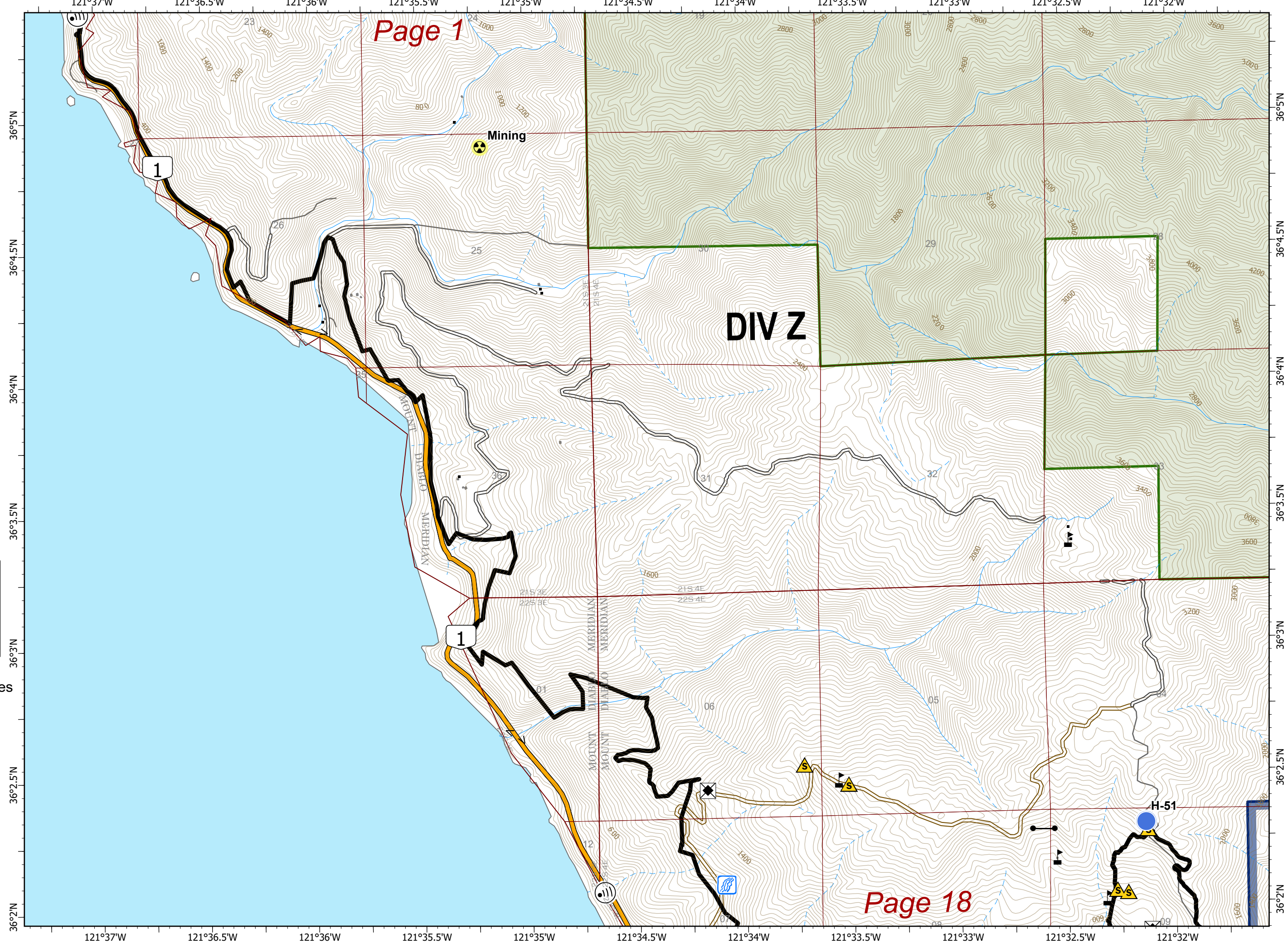
Page 16

IAP
 DIV Z
 Page 19 of 19
 Dolan Fire
 CA-LPF-002428
 10/07/2020
 124,924 acres

-  Gate
-  Hazard
-  Hazard Tree
-  Helispot
-  Internet Access
-  Road Repair
-  Safety Zone
-  Staging Area
-  Stream Crossing
-  Value at Risk
-  Contained Line
-  State Park
-  Los Padres NF



CAIIMT15 GISS
 10/6/2020 2145
 Acres from IR and field reports
 North American 1983 Datum.
 LatLong Grid



Page 1

DIV Z

Page 18