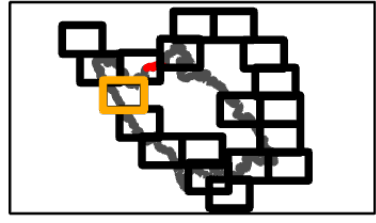


IAP
 DIV Z, A, K, M
 Page 1 of 19
 Dolan Fire
 CA-LPF-002428
 10/07/2020
 124,924 acres

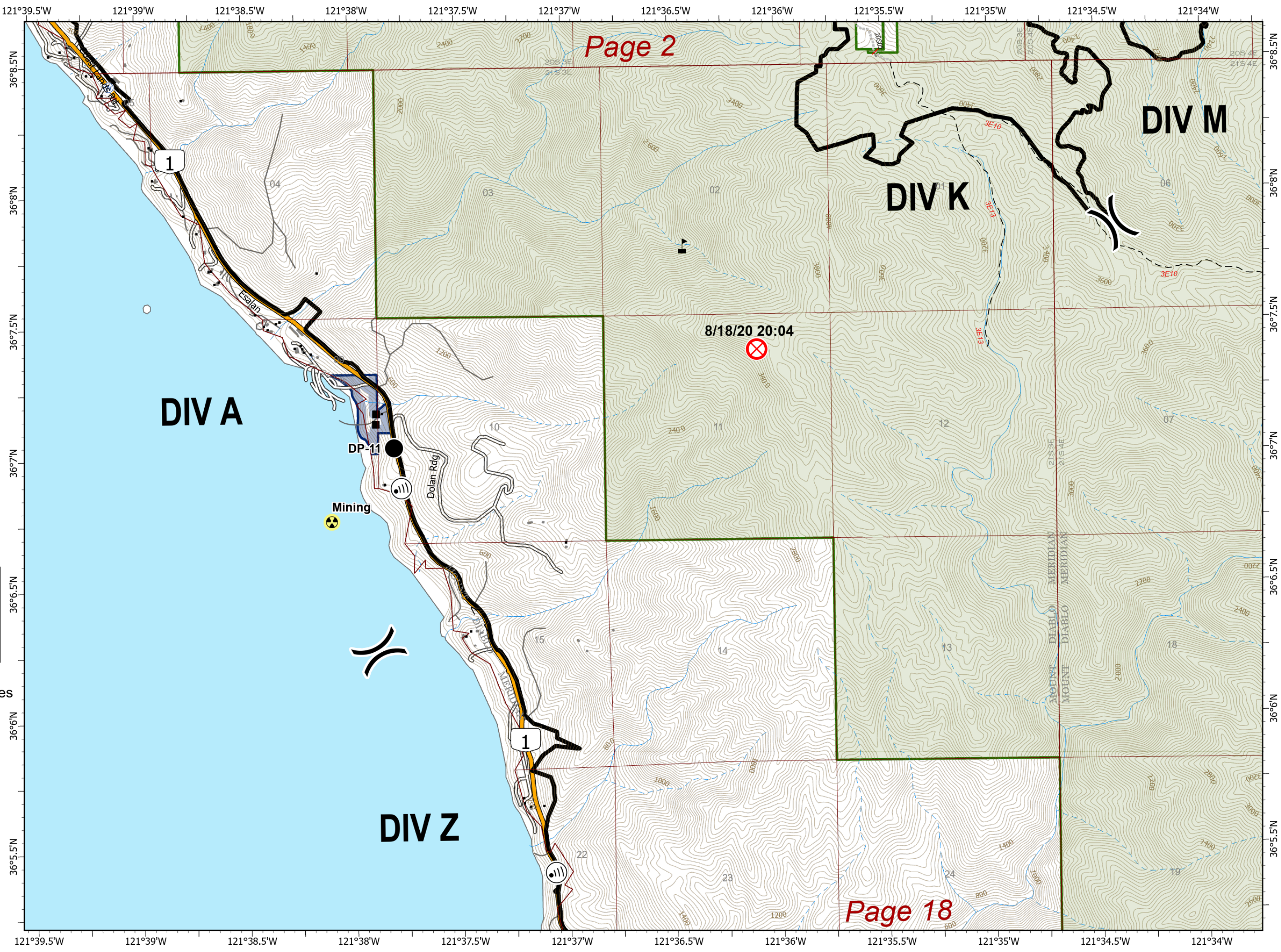
- Drop Point
- ⊗ Fire Origin
- ☢ Hazard
- 📶 Internet Access
- 🌊 Water Source
- 🏠 Value at Risk
-) Division Break
- ▬ Contained Line
- 🌿 Sensitive Natural Resources
- Sensitive Historical Resources
- 🏞 State Park
- 🟩 Los Padres NF



0 1/4 1/2 Miles



CAIIMT15 GISS
 10/6/2020 2137
 Acres from IR and field reports
 North American 1983 Datum.
 LatLong Grid

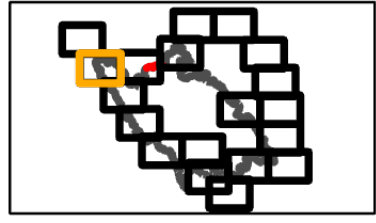


Page 2

Page 18

IAP
 DIV A, F, K
 Page 2 of 19
 Dolan Fire
 CA-LPF-002428
 10/07/2020
 124,924 acres

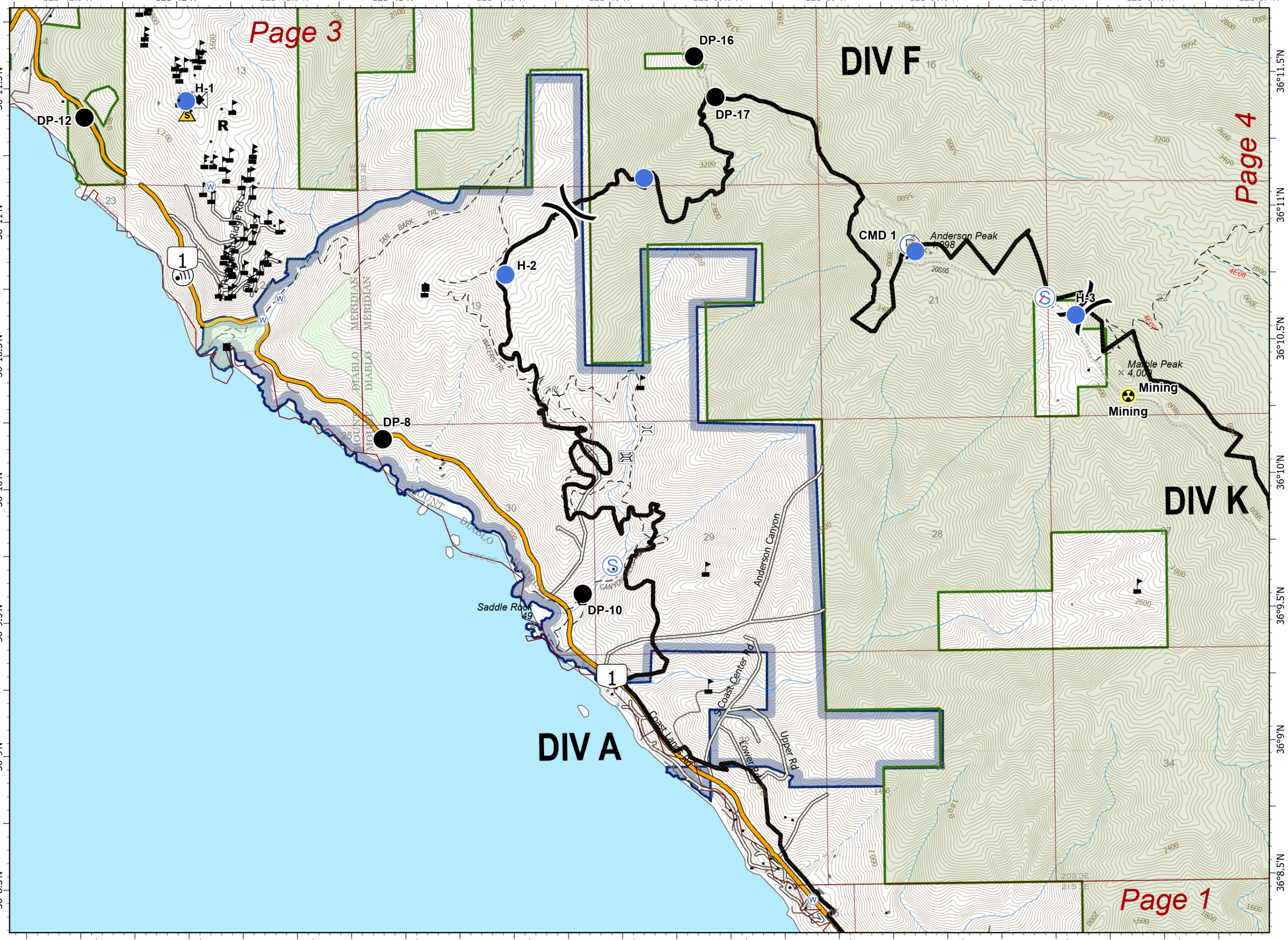
- Bridge
- Drop Point
- Hazard
- Helispot
- Internet Access
- Repeater
- Resource Location
- Road Repair
- Safety Zone
- Staging Area
- Water Source
- Value at Risk
- Division Break
- Contained Line
- Sensitive Natural Resources
- Sensitive Historical Resources
- State Park
- Los Padres NF



0 1/4 1/2 Miles



CAIIMT15 GISS
 10/6/2020 2137
 Acres from IR and field reports
 North American 1983 Datum.
 LatLong Grid

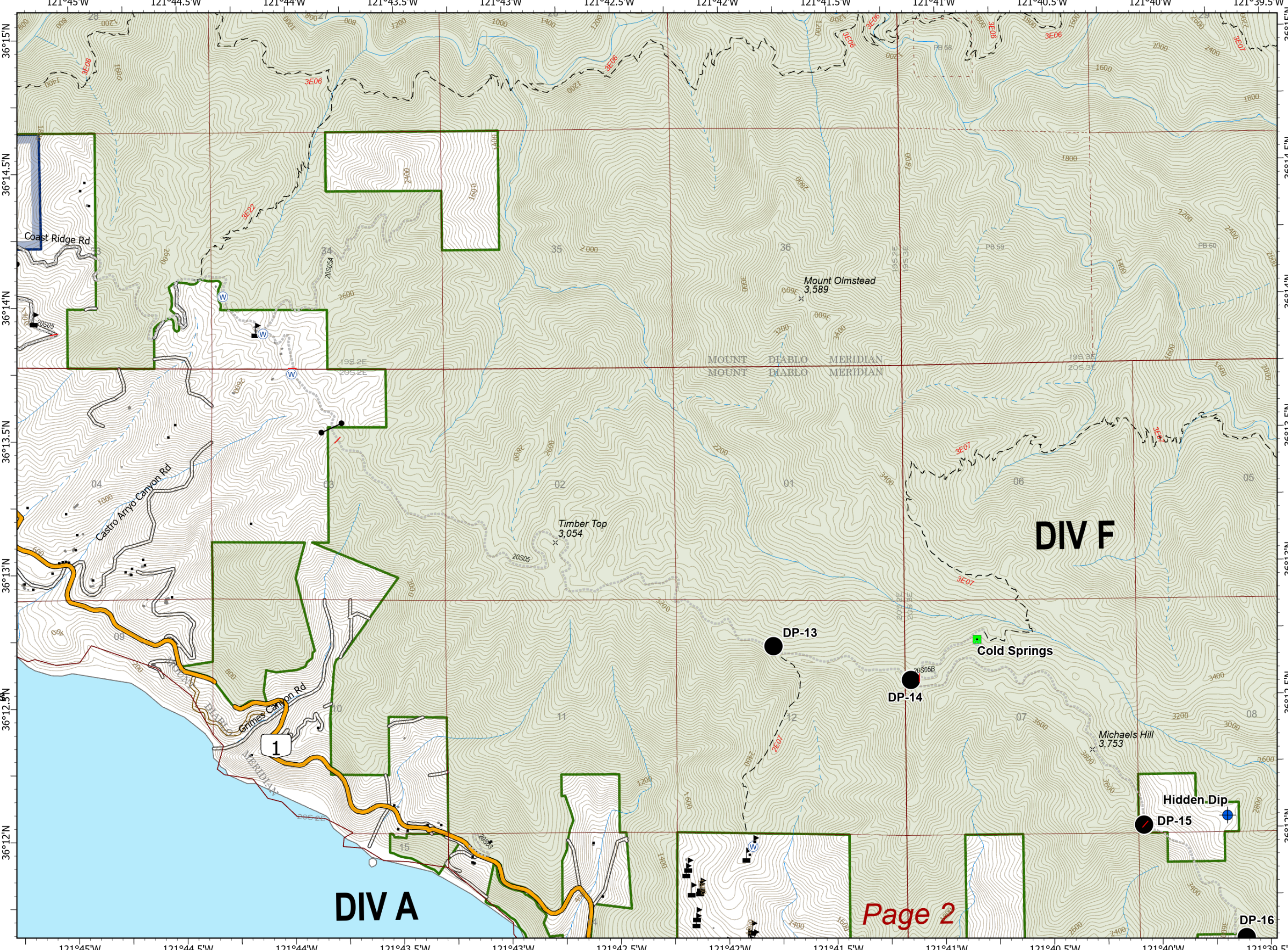
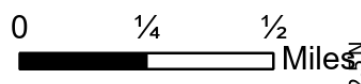
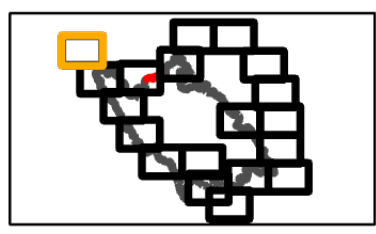








Page 3

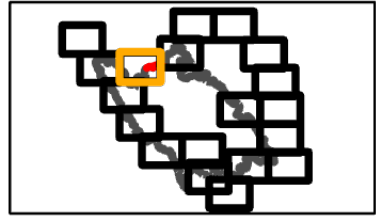
Page 4

Page 1

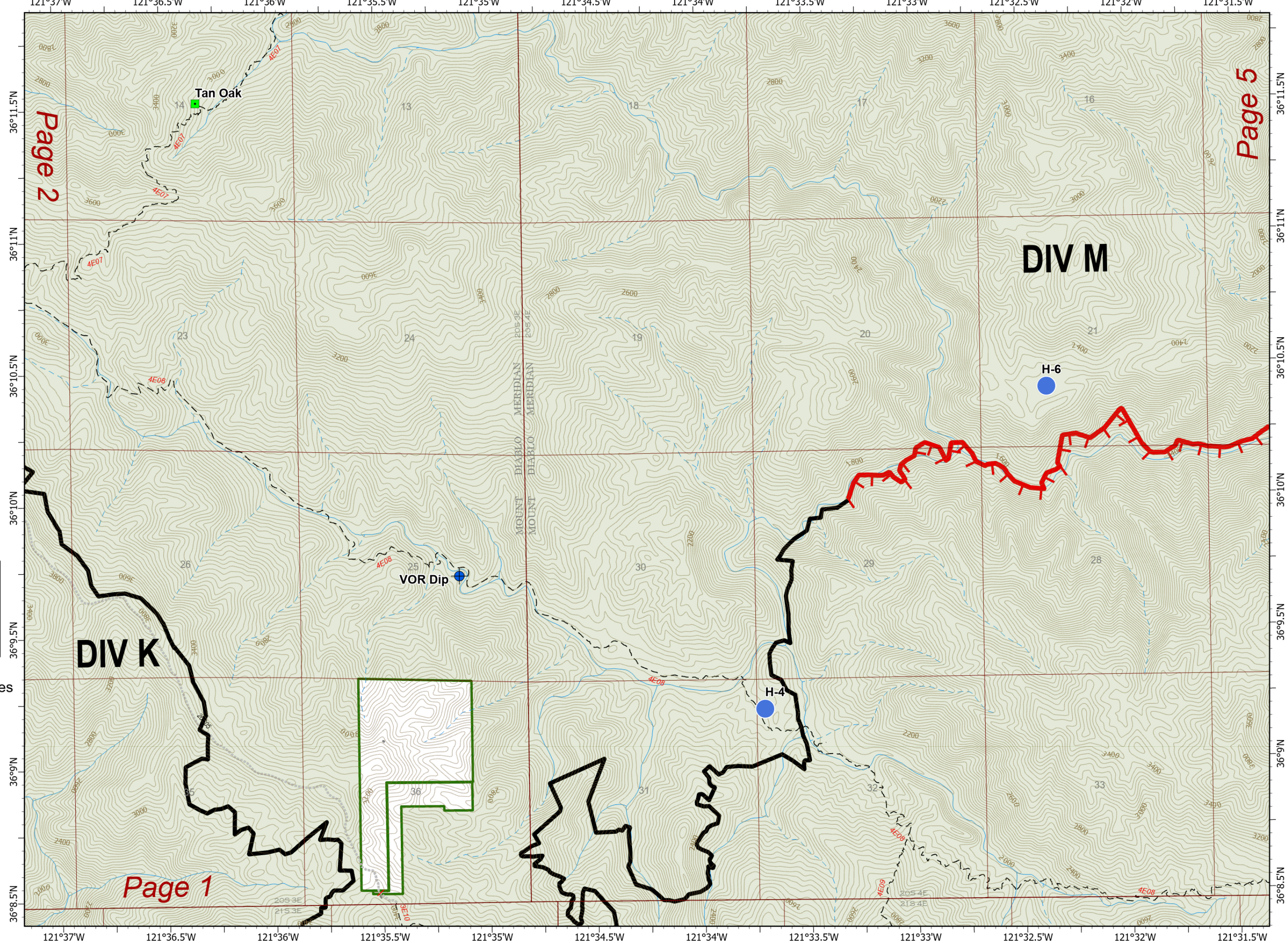
- Drop Point
- ⊕ Dip Site
- Gate
- Landmark
- ⊙ Water Source
- ▲ Value at Risk
- ▭ State Park
- ▭ Los Padres NF



-  Dip Site
-  Helispot
-  Landmark
-  Uncontrolled Fire Edge
-  Contained Line
-  Los Padres NF



0 1/4 1/2 Miles



Page 2

Page 5

DIV K

DIV M

Page 1

Tan Oak

VOR Dip

H-4

H-6

MOUNT DIABLO MERIDIAN
 MOUNT DIABLO MERIDIAN

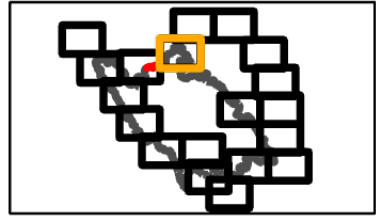
36°11.5'N
36°11'N
36°10.5'N
36°10'N
36°9.5'N
36°9'N
36°8.5'N

36°11.5'N
36°11'N
36°10.5'N
36°10'N
36°9.5'N
36°9'N
36°8.5'N

121°37'W 121°36.5'W 121°36'W 121°35.5'W 121°35'W 121°34.5'W 121°34'W 121°33.5'W 121°33'W 121°32.5'W 121°32'W 121°31.5'W

IAP
 DIV M, O
 Page 5 of 19
 Dolan Fire
 CA-LPF-002428
 10/07/2020
 124,924 acres

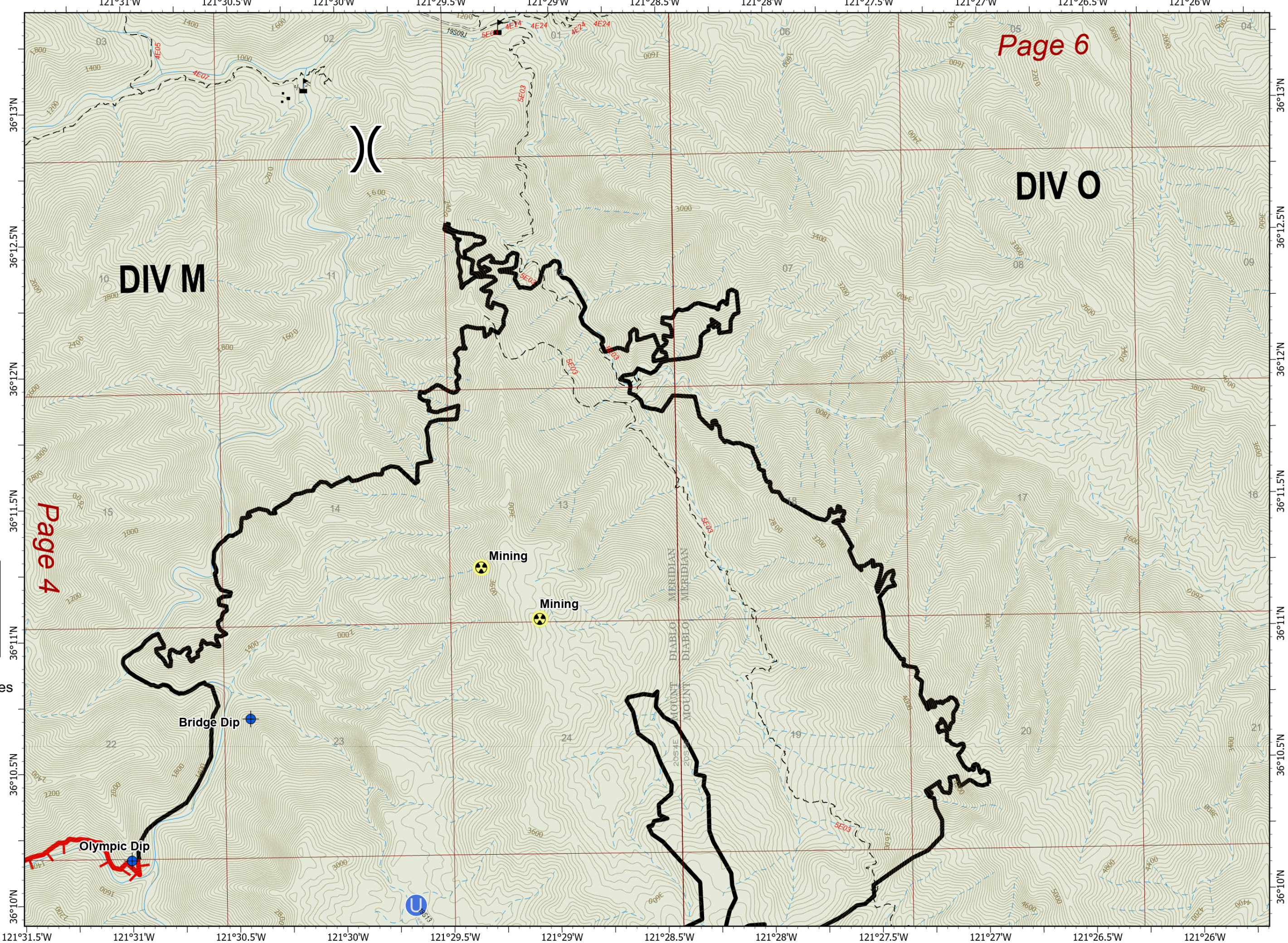
-  Dip Site
-  Hazard
-  Unimproved Landing Area
-  Value at Risk
-  Division Break
-  Uncontrolled Fire Edge
-  Contained Line
-  Los Padres NF



0 1/4 1/2 Miles



CAIMT15 GISS
 10/6/2020 2138
 Acres from IR and field reports
 North American 1983 Datum.
 LatLong Grid



Page 6

DIV M

DIV O

Page 4

Mining

Mining

Bridge Dip

Olympic Dip

MOUNT DIABLO MERIDIAN

MOUNT DIABLO MERIDIAN

MOUNT DIABLO MERIDIAN

MOUNT DIABLO MERIDIAN

MOUNT DIABLO MERIDIAN

MOUNT DIABLO MERIDIAN

MOUNT DIABLO MERIDIAN

MOUNT DIABLO MERIDIAN

MOUNT DIABLO MERIDIAN

MOUNT DIABLO MERIDIAN

MOUNT DIABLO MERIDIAN

MOUNT DIABLO MERIDIAN

MOUNT DIABLO MERIDIAN

MOUNT DIABLO MERIDIAN

MOUNT DIABLO MERIDIAN

MOUNT DIABLO MERIDIAN

MOUNT DIABLO MERIDIAN













MOUNT DIABLO MERIDIAN

MOUNT DIABLO MERIDIAN

MOUNT DIABLO MERIDIAN

MOUNT DIABLO MERIDIAN

IAP
DIV 0
 Page 6 of 19
 Dolan Fire
 CA-LPF-002428
 10/07/2020
 124,924 acres

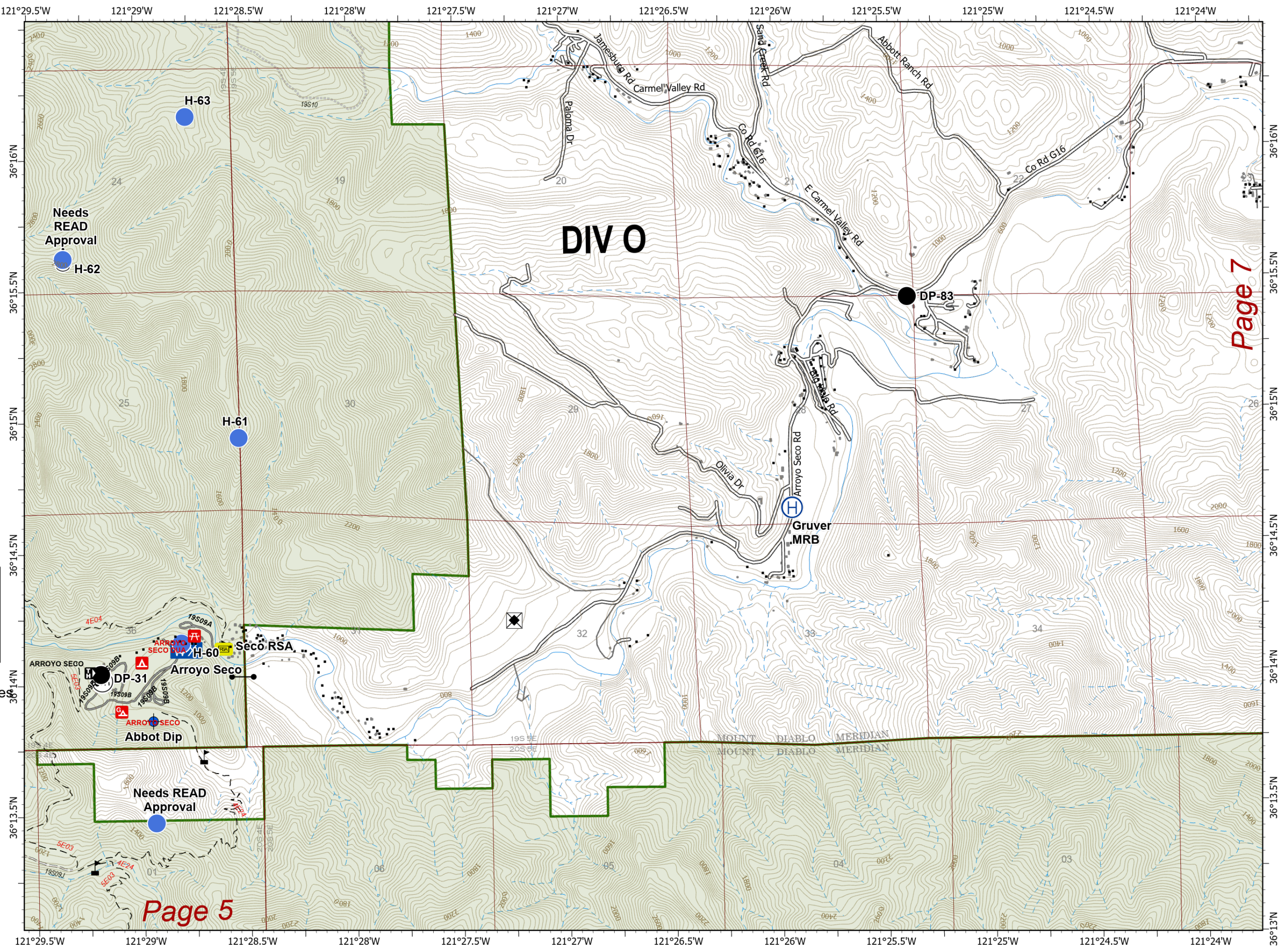
-  Drop Point
-  Dip Site
-  Remote Sleeping Area
-  Gate
-  Helibase
-  Helispot
-  Internet Access
-  Mobile Weather Unit
-  Road Repair
-  Sling Site
-  Value at Risk
-  Los Padres NF



0 1/4 1/2 Mile



CAIIMT15 GISS
 10/6/2020 2138
 Acres from IR and field reports
 North American 1983 Datum.
 LatLong Grid

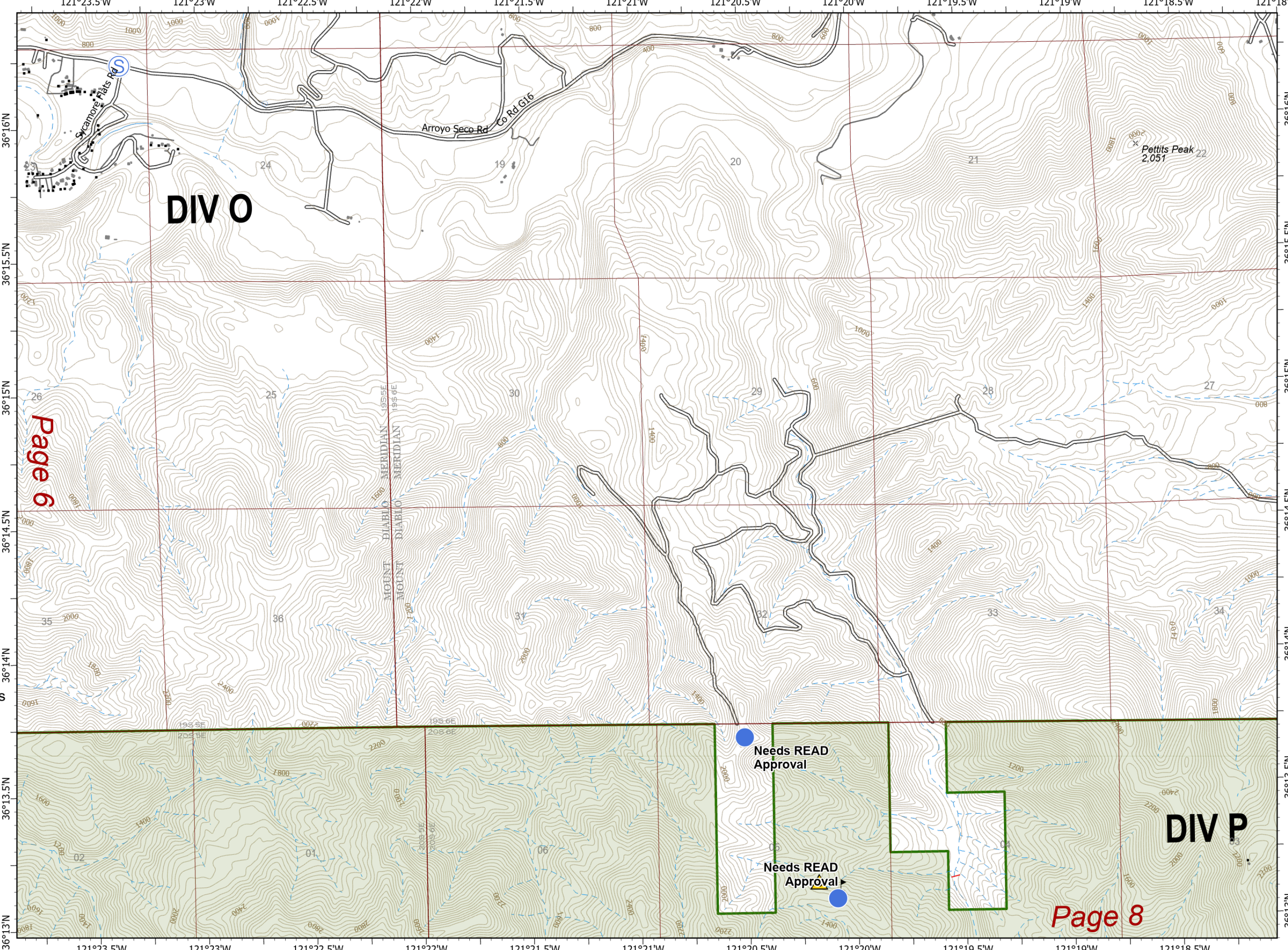
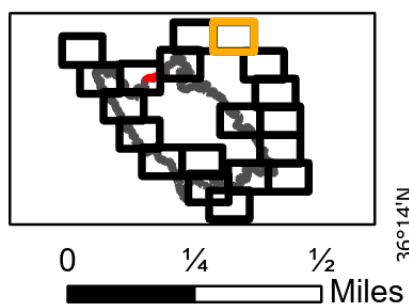


Page 7

Page 5

DIV 0

- Helispot
- ▲ Safety Zone
- Ⓢ Staging Area
- ▮ Value at Risk
- Los Padres NF



IAP
DIV P
Page 8 of 19
Dolan Fire
CA-LPF-002428
10/07/2020
124,924 acres

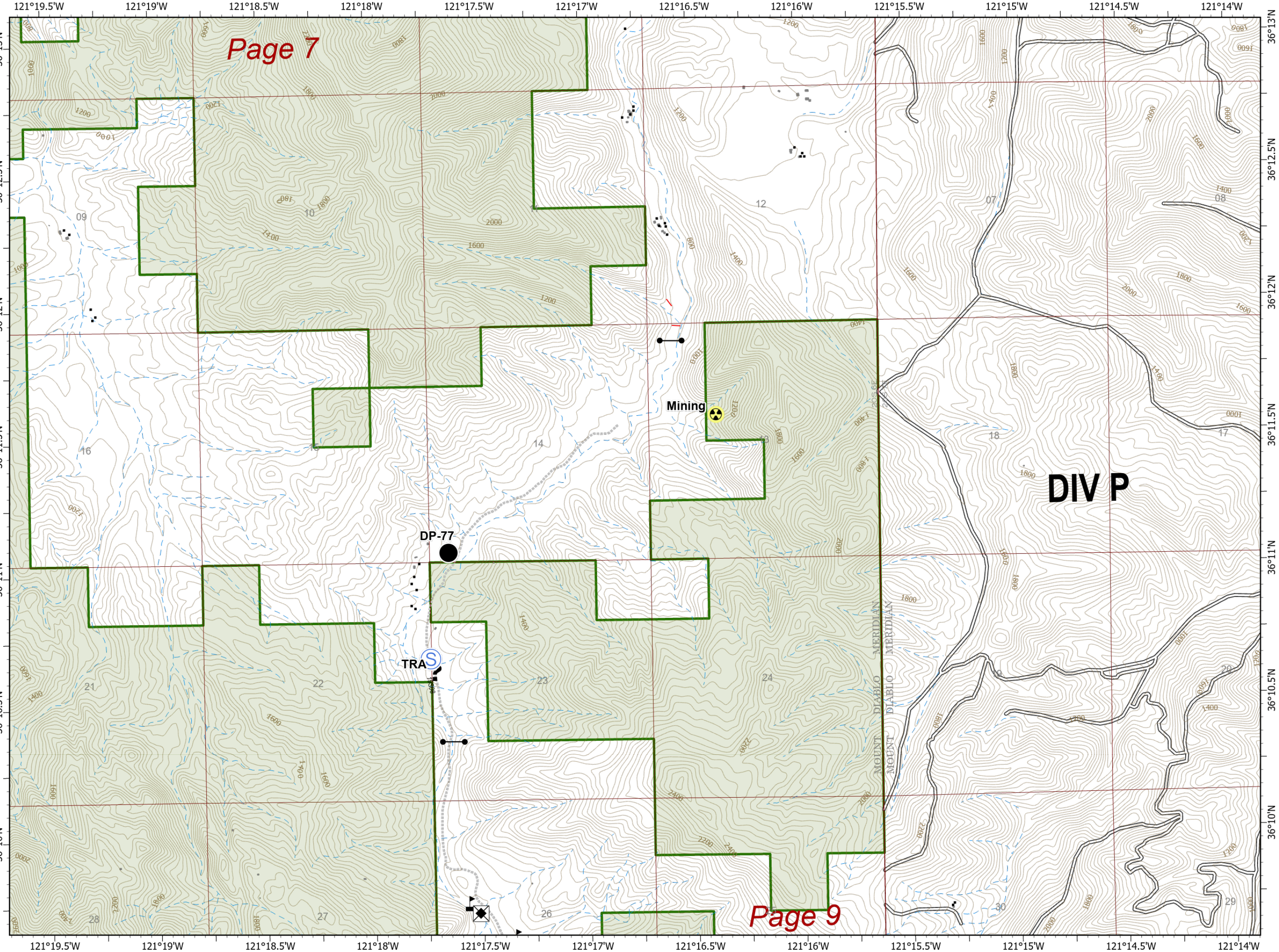
- Drop Point
- Gate
- ☠ Hazard
- ✂ Road Repair
- Ⓢ Staging Area
- 🏠 Value at Risk
- ❓ Unknown
- ▭ Los Padres NF



0 1/4 1/2 Miles



CAIMT15 GISS
 10/6/2020 2138
 Acres from IR and field reports
 North American 1983 Datum.
 LatLong Grid



IAP
 DIV P, R
 Page 9 of 19
 Dolan Fire
 CA-LPF-002428
 10/07/2020
 124,924 acres

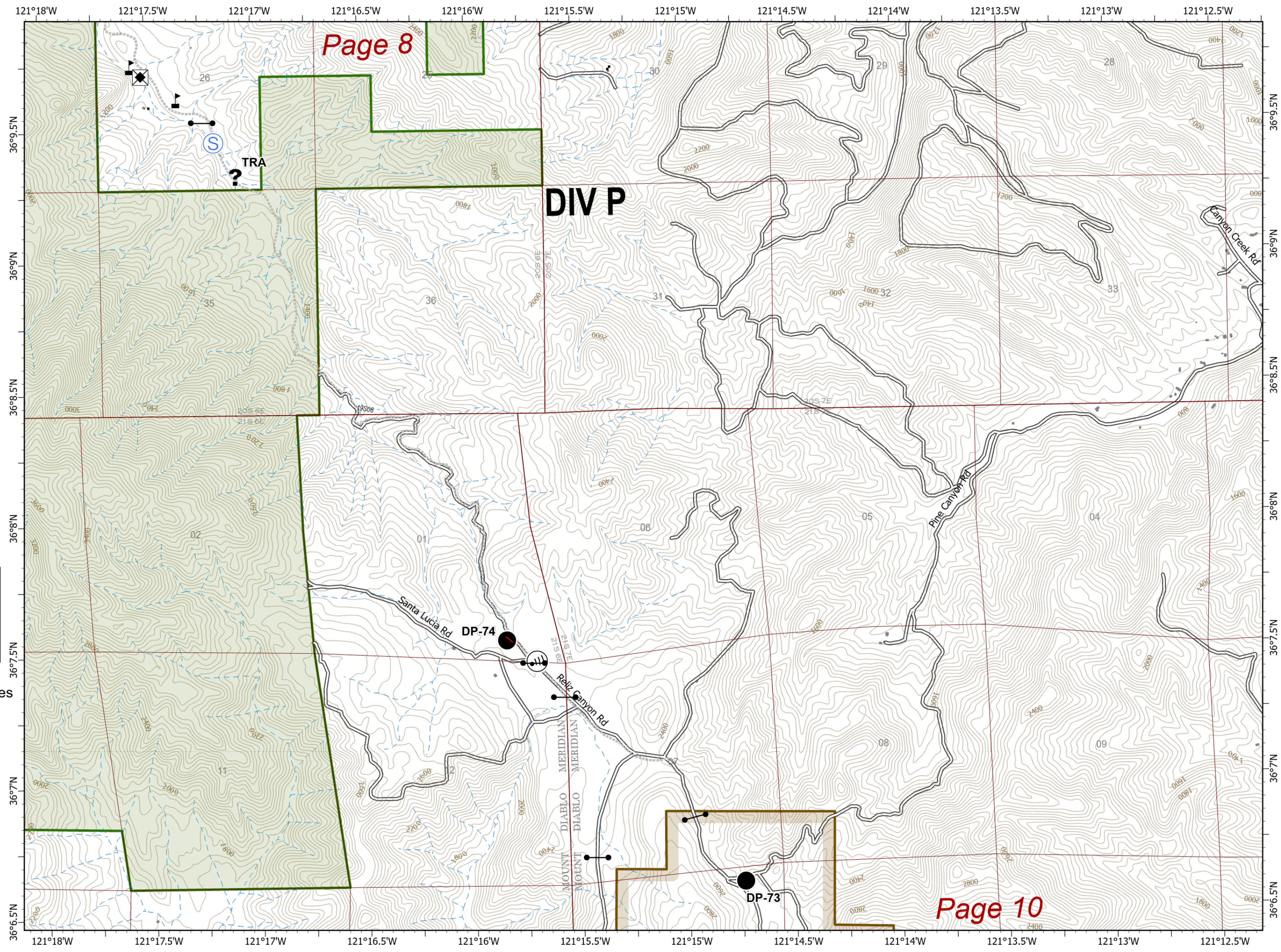
- Drop Point
- Gate
- ⊙ Internet Access
- ⊠ Road Repair
- ⊙ Staging Area
- ⚠ Value at Risk
- ? Unknown
- ▭ Fort Hunter Liggett
- ▭ Los Padres NF



0 1/4 1/2 Miles



CAIIMT15 GISS
 10/6/2020 2138
 Acres from IR and field reports
 North American 1983 Datum.
 LatLong Grid










Page 8

DIV P

Page 10

IAP
 DIV R, S
 Page 10 of 19
 Dolan Fire
 CA-LPF-002428
 10/07/2020
 124,924 acres

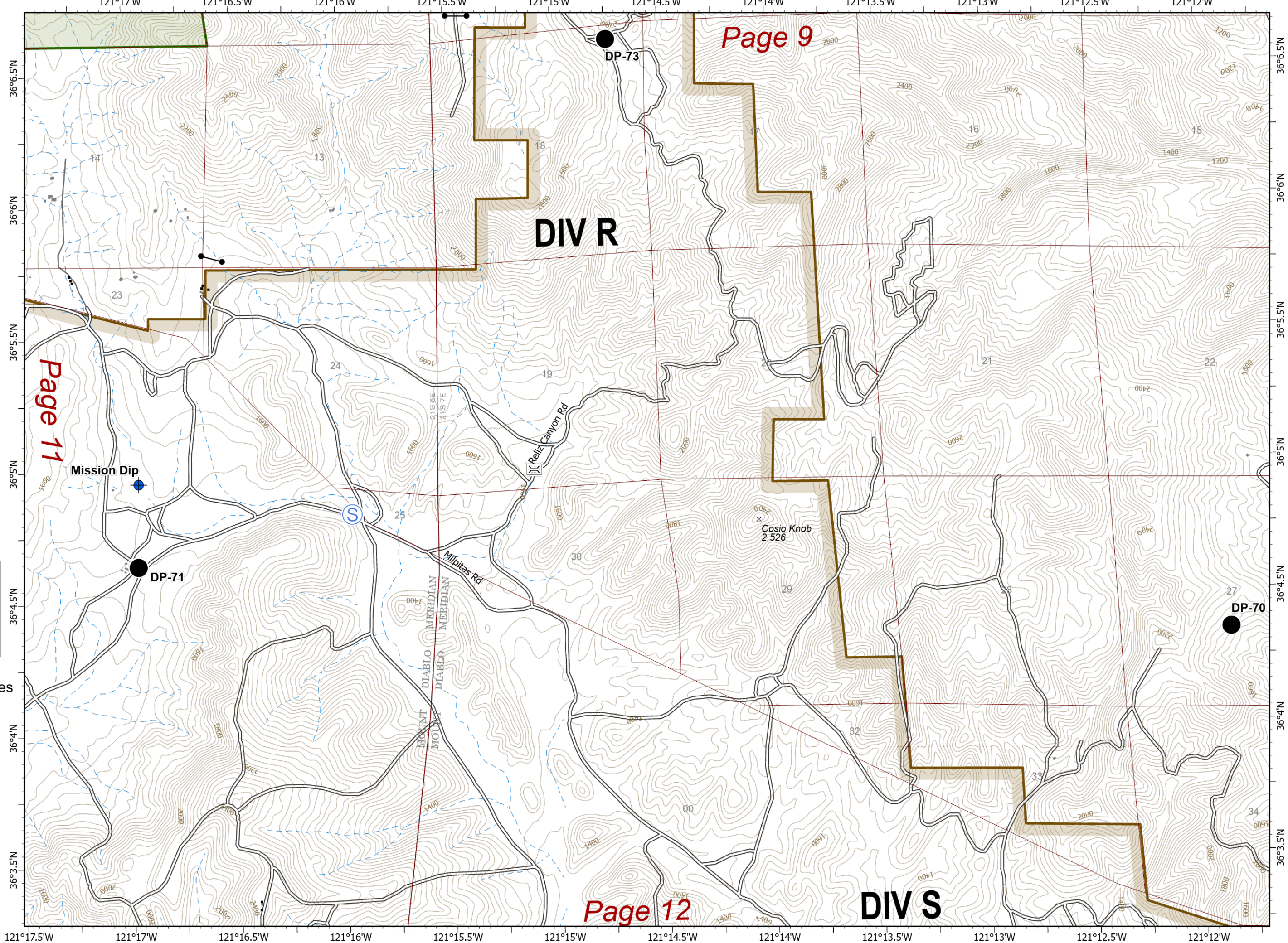
-  Bridge
-  Drop Point
-  Dip Site
-  Gate
-  Staging Area
-  Fort Hunter Liggett
-  Los Padres NF



0 1/4 1/2 Miles



CAIIMT15 GISS
 10/6/2020 2138
 Acres from IR and field reports
 North American 1983 Datum.
 LatLong Grid



IAP
 DIV R, S
 Page 11 of 19
 Dolan Fire
 CA-LPF-002428
 10/07/2020
 124,924 acres

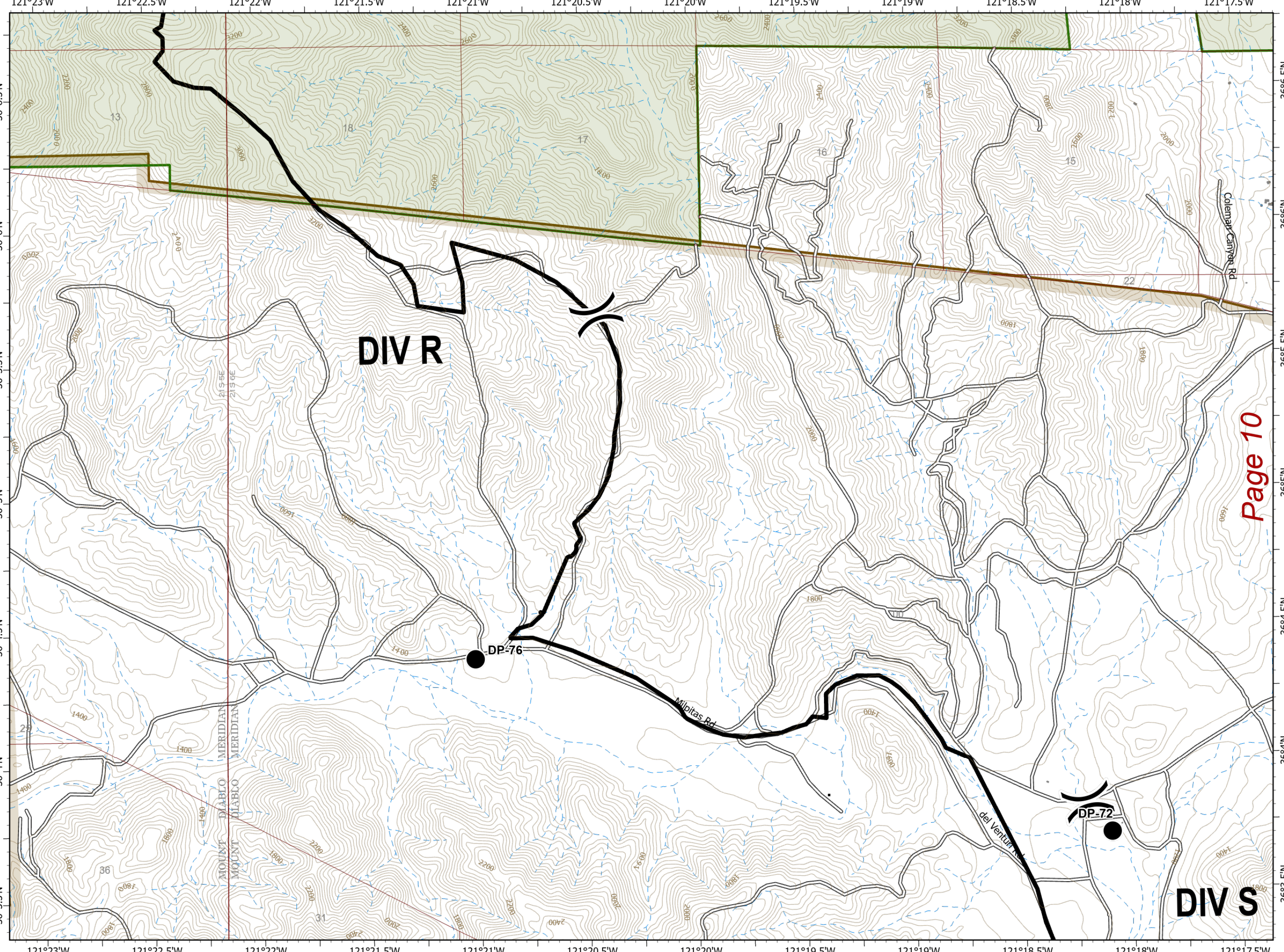
- Drop Point
- ⊕ Dip Site
-) Division Break
- Contained Line
- ▭ Fort Hunter Liggett
- ▭ Los Padres NF



0 1/4 1/2 Miles



CAIIMT15 GISS
 10/6/2020 2139
 Acres from IR and field reports
 North American 1983 Datum.
 LatLong Grid



Page 10

IAP
DIV S
 Page 12 of 19
 Dolan Fire
 CA-LPF-002428
 10/07/2020
 124,924 acres

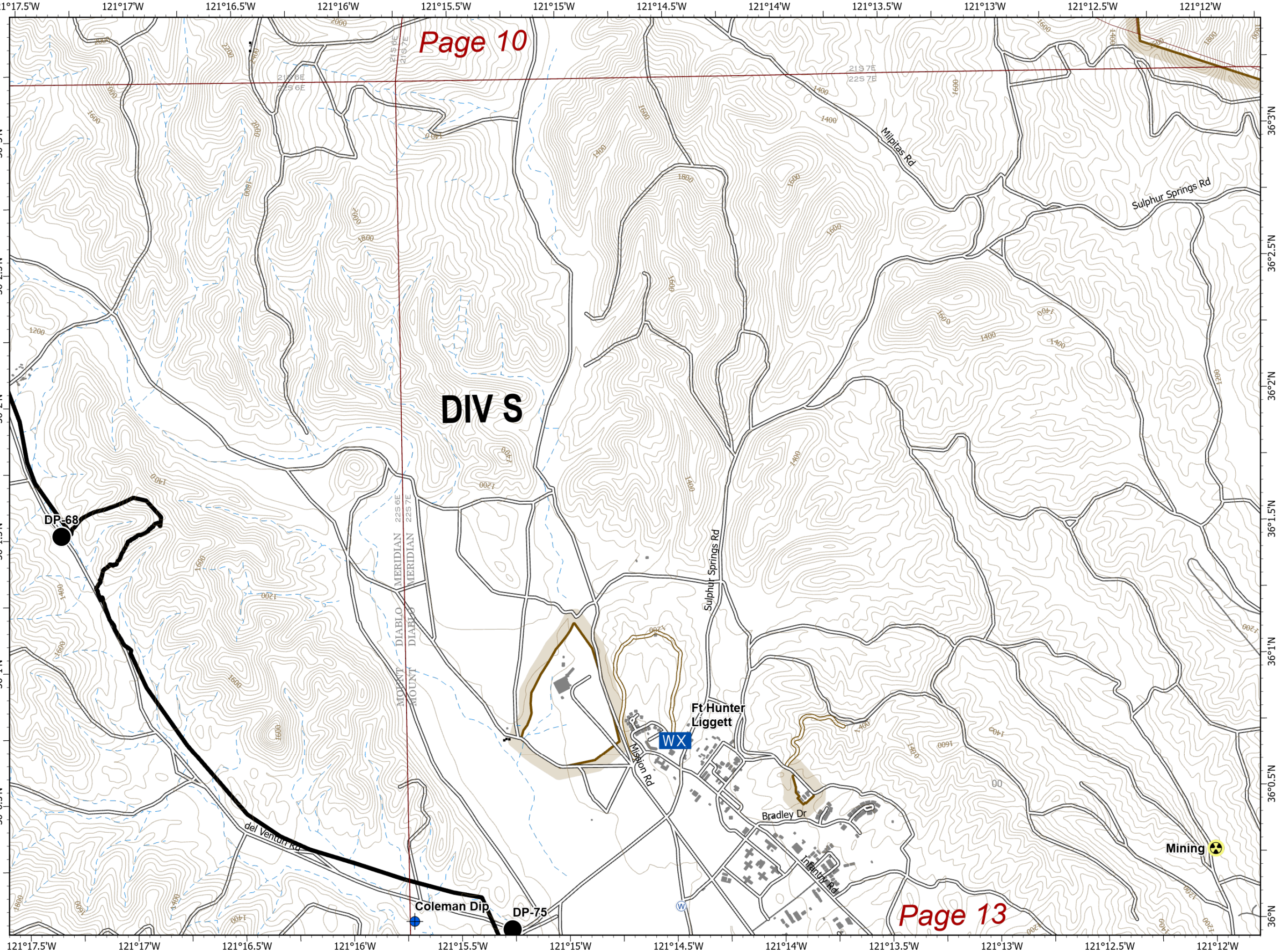
- Drop Point
- ⊕ Dip Site
- ☢ Hazard
- WX Mobile Weather Unit
- ⊕ Water Source
- ▬ Contained Line
- ▭ Fort Hunter Liggett



0 1/4 1/2 Miles














CAIIMT15 GISS
 10/6/2020 2139
 Acres from IR and field reports
 North American 1983 Datum.
 LatLong Grid



Page 10

Page 13

IAP
 DIV S, W
 Page 13 of 19
 Dolan Fire
 CA-LPF-002428
 10/07/2020
 124,924 acres

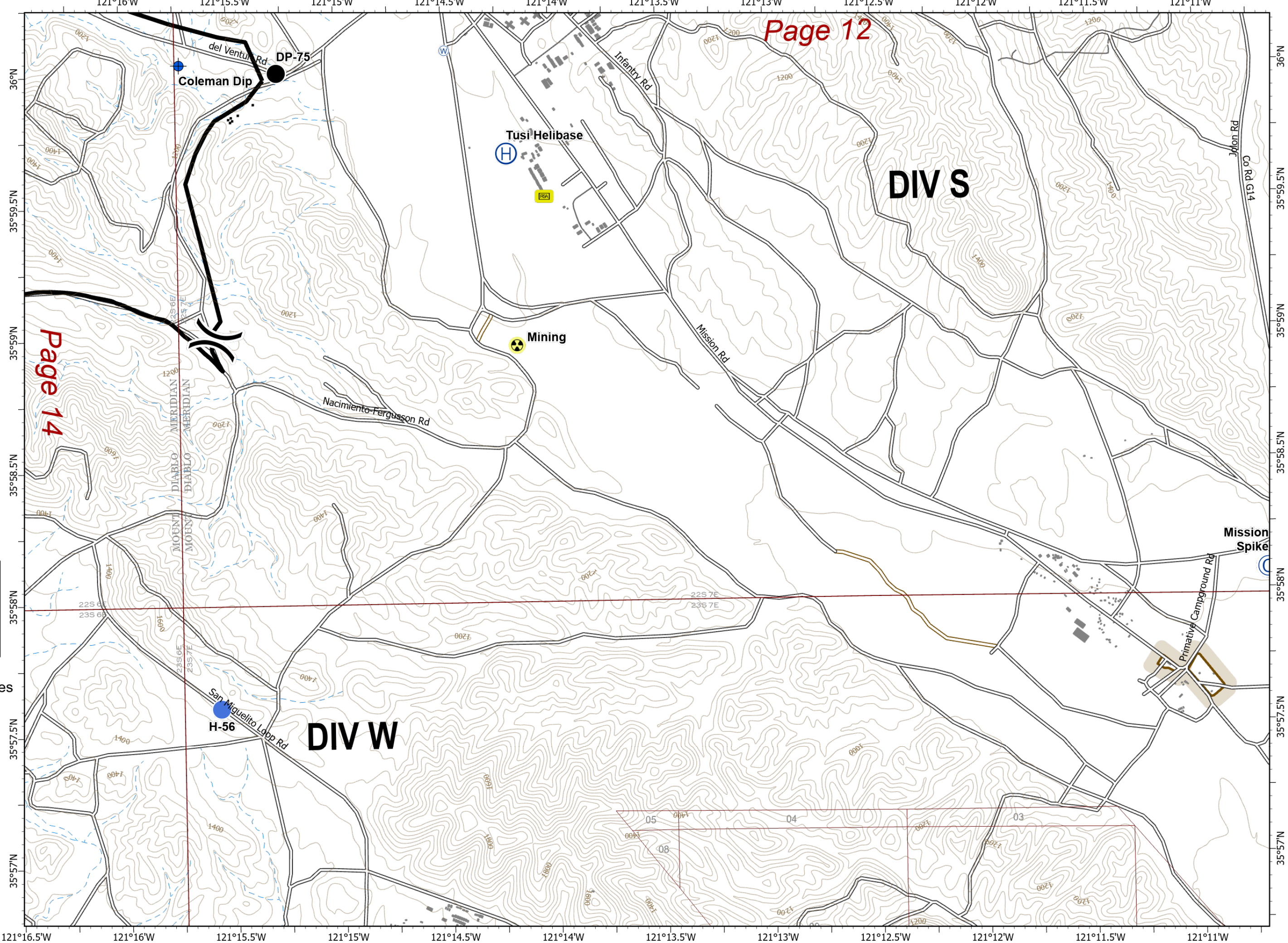
-  Drop Point
-  Camp
-  Dip Site
-  Remote Sleeping Area
-  Hazard
-  Helibase
-  Helispot
-  Water Source
-  Division Break
-  Contained Line
-  Fort Hunter Liggett



0 1/4 1/2 Miles



CAIIMT15 GISS
 10/6/2020 2139
 Acres from IR and field reports
 North American 1983 Datum.
 LatLong Grid



Page 12

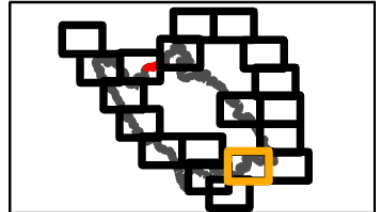
Page 14

DIV S

DIV W

IAP
 DIV W
 Page 14 of 19
 Dolan Fire
 CA-LPF-002428
 10/07/2020
 124,924 acres

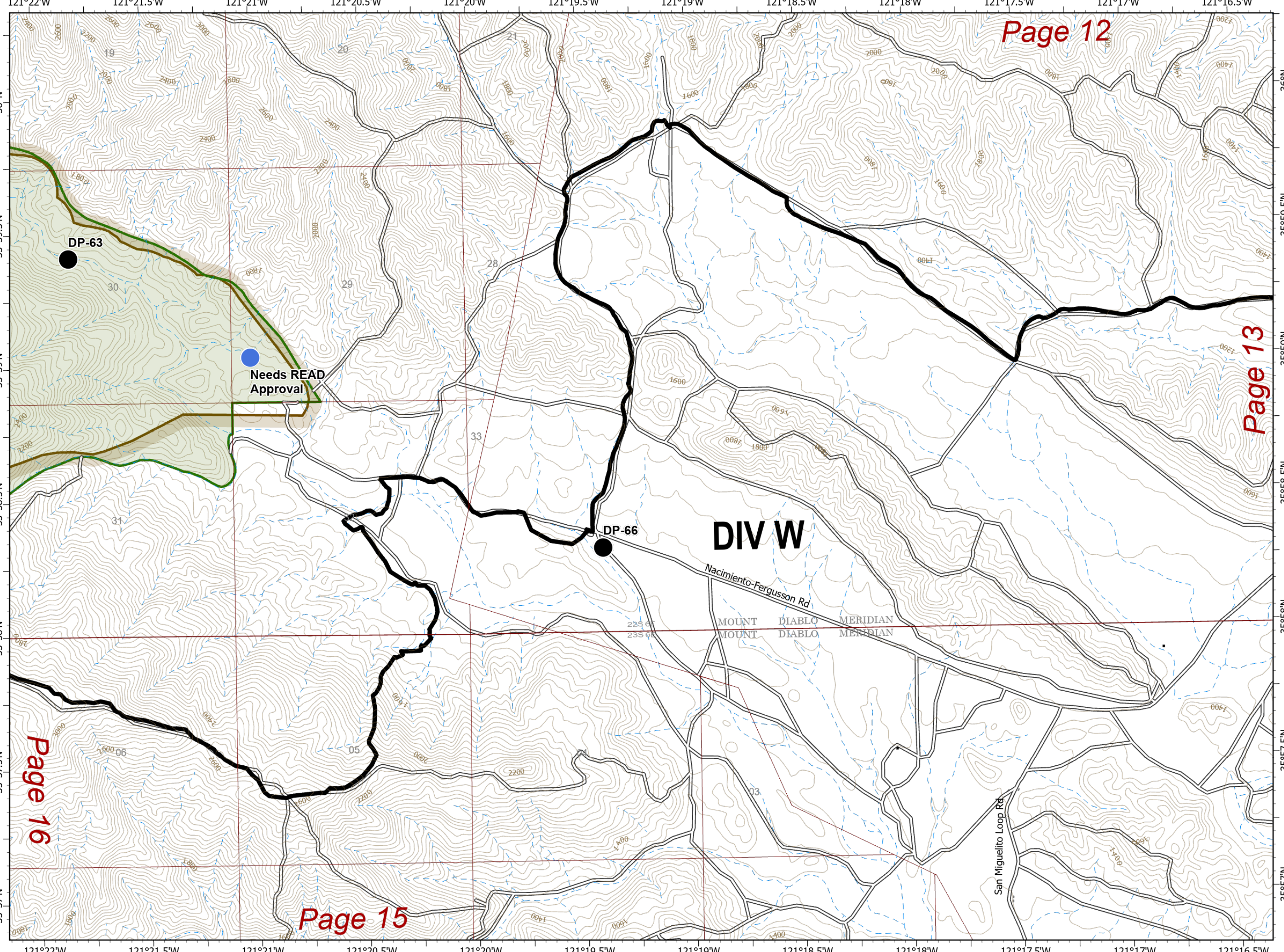
- Drop Point
- Helispot
- Contained Line
- Fort Hunter Liggett
- Los Padres NF



0 1/4 1/2 Miles



CAIIMT15 GISS
 10/6/2020 2139
 Acres from IR and field reports
 North American 1983 Datum.
 LatLong Grid



Page 12

Page 13

Page 16

Page 15

DIV W

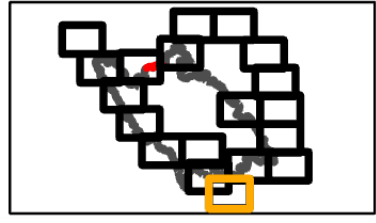
Nacimiento-Fergusson Rd

MOUNT DIABLO MERIDIAN

San Miguelito Loop Rd

IAP
 DIV W
 Page 15 of 19
 Dolan Fire
 CA-LPF-002428
 10/07/2020
 124,924 acres

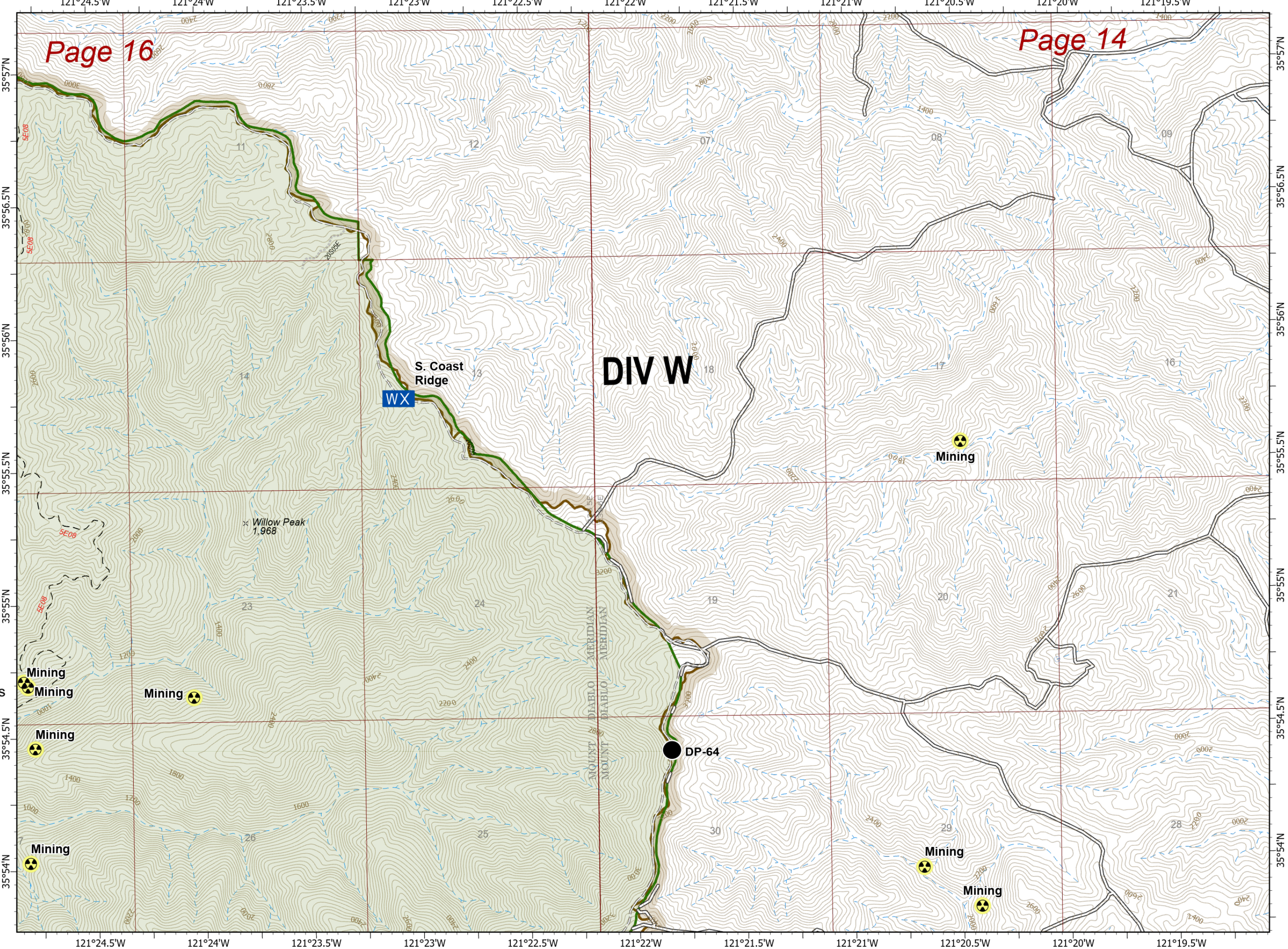
- Drop Point
- ☢ Hazard
- WX Mobile Weather Unit
- Fort Hunter Liggett
- Los Padres NF


















0 1/4 1/2 Miles



CAIIMT15 GISS
 10/6/2020 2139
 Acres from IR and field reports
 North American 1983 Datum.
 LatLong Grid



IAP
 DIV W, X
 Page 16 of 19
 Dolan Fire
 CA-LPF-002428
 10/07/2020
 124,924 acres

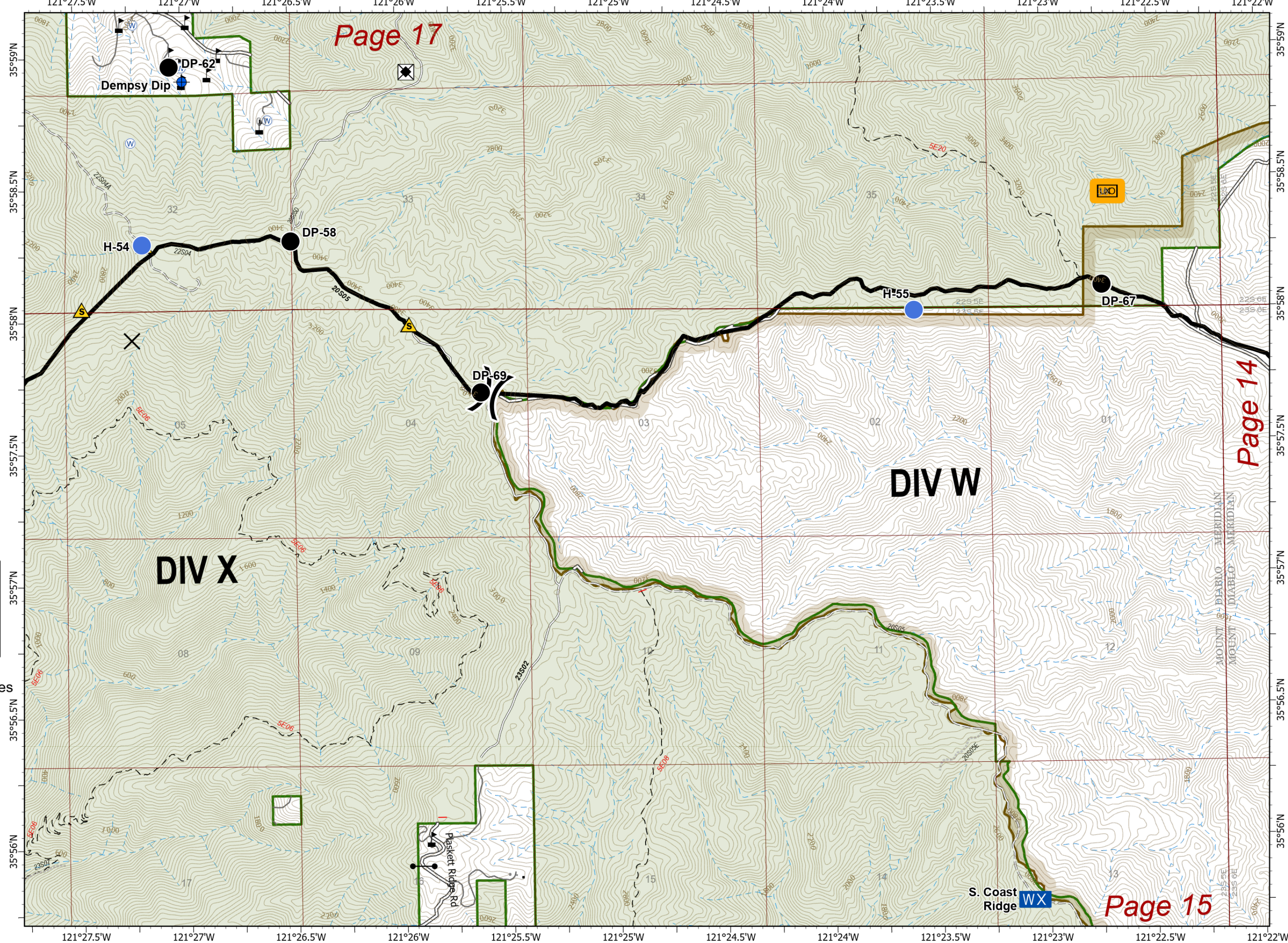
-  Drop Point
-  Closure
-  Dip Site
-  Gate
-  Helispot
-  Unexploded Ordinance
-  Mobile Weather Unit
-  Road Repair
-  Safety Zone
-  Water Source
-  Value at Risk
-  Division Break
-  Contained Line
-  Fort Hunter Liggett
-  Los Padres NF



0 1/4 1/2 Miles



CAIIMT15 GISS
 10/6/2020 2140
 Acres from IR and field reports
 North American 1983 Datum.
 LatLong Grid

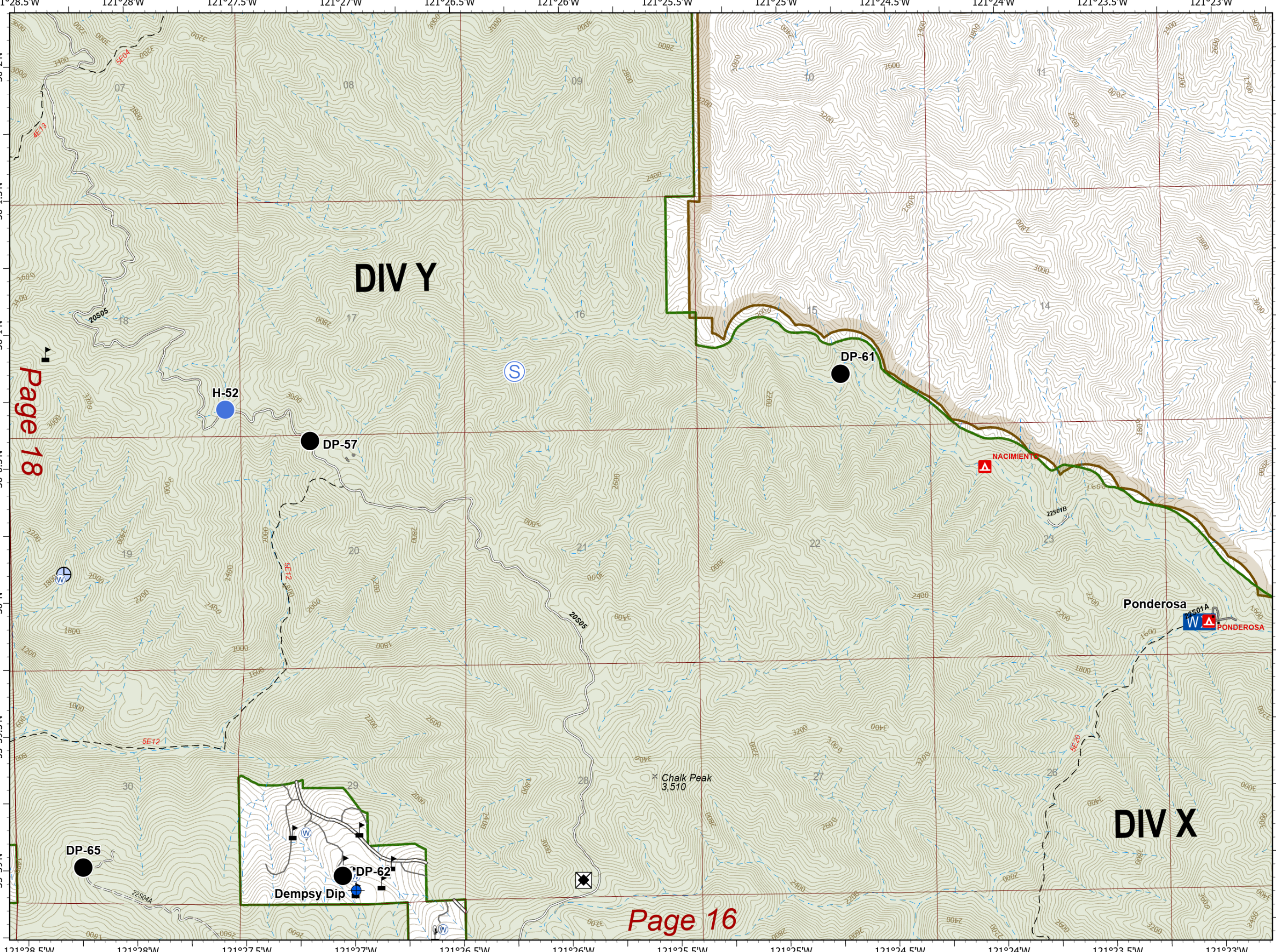
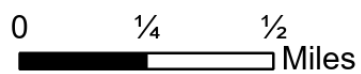


Page 17

Page 14

Page 15

- Drop Point
- ⊕ Dip Site
- Helispot
- W Mobile Weather Unit
- ✖ Road Repair
- △ Sling Site
- ⊙ Staging Area
- ⊕ Water Source
- ⊕ Water Development or Draft Site
- ⚠ Value at Risk
- ▭ Fort Hunter Liggett
- ▭ Los Padres NF



Page 18

Page 16

IAP
 DIV Y, Z
 Page 18 of 19
 Dolan Fire
 CA-LPF-002428
 10/07/2020
 124,924 acres

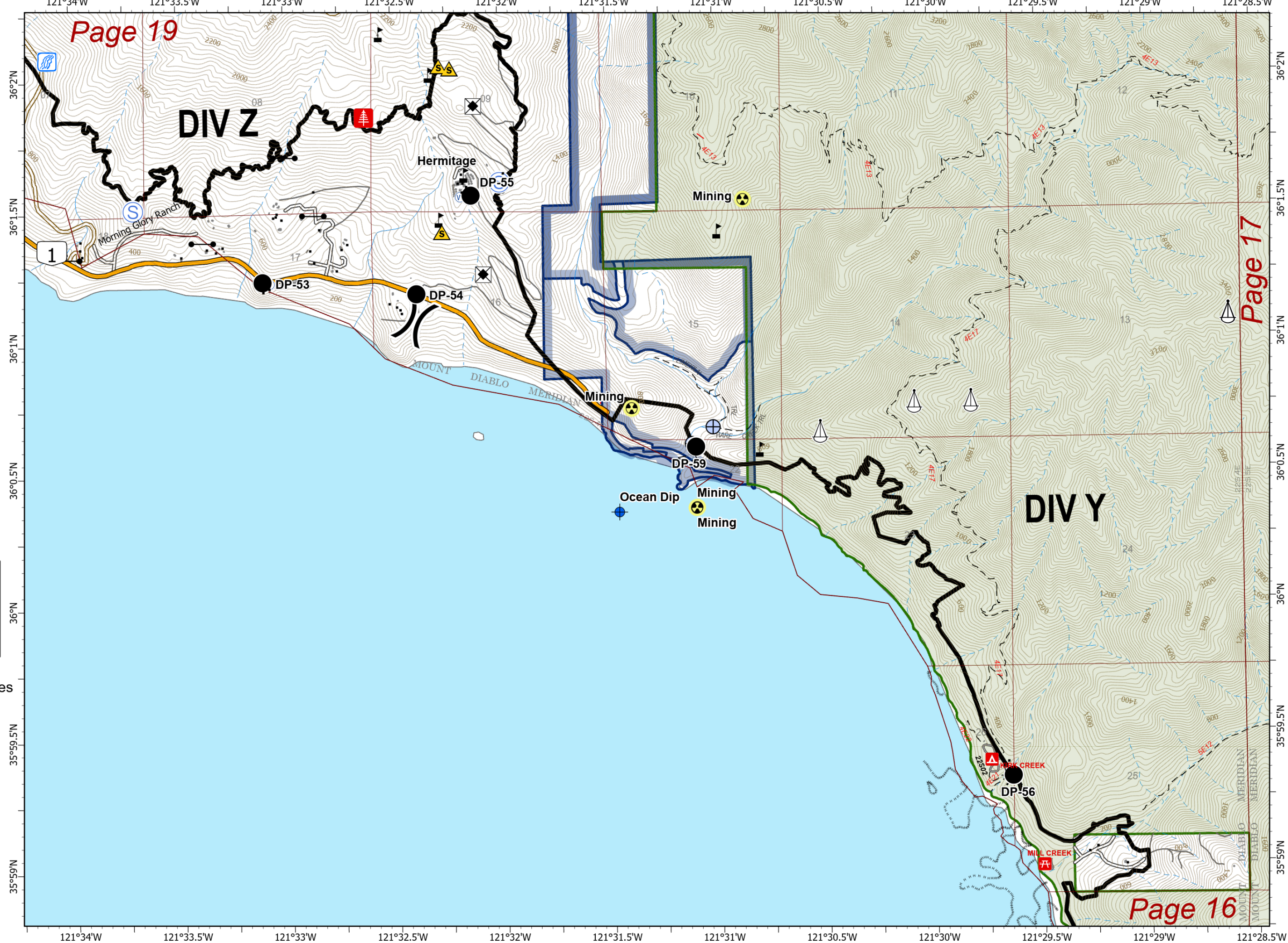
- Drop Point
- ✕ Closure
- ⊕ Dip Site
- Gate
- ☠ Hazard
- 🌲 Hazard Tree
- Helispot
- ✂ Road Repair
- ⚠ Safety Zone
- ⚖ Sling Site
- ⊙ Staging Area
- 🌊 Stream Crossing
- 🌊 Water Source
- ⊕ Water Development or Draft Site
- ⚠ Value at Risk
-) (Division Break
- Contained Line
- ▭ State Park
- ▭ Los Padres NF



0 1/4 1/2 Miles



CAIIMT15 GISS
 10/6/2020 2140
 Acres from IR and field reports
 North American 1983 Datum.
 LatLong Grid
















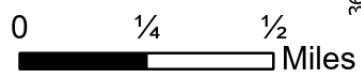
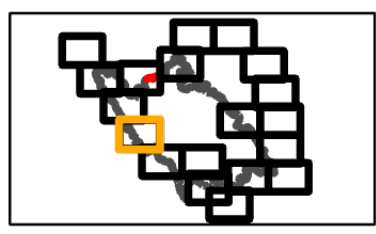
Page 19

Page 17

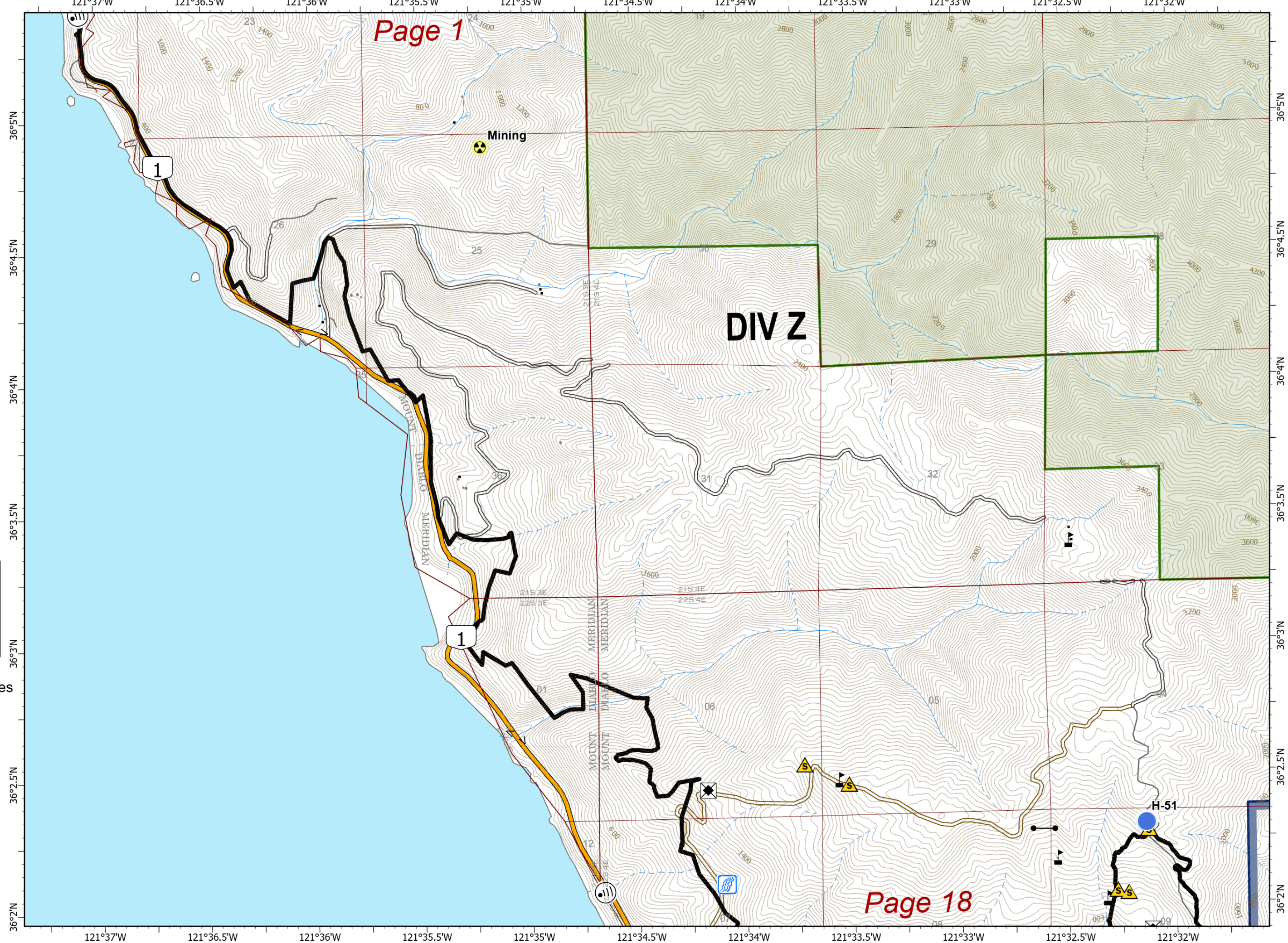
Page 16

IAP
 DIV Z
 Page 19 of 19
 Dolan Fire
 CA-LPF-002428
 10/07/2020
 124,924 acres

-  Gate
-  Hazard
-  Hazard Tree
-  Helispot
-  Internet Access
-  Road Repair
-  Safety Zone
-  Staging Area
-  Stream Crossing
-  Value at Risk
-  Contained Line
-  State Park
-  Los Padres NF



CAIIMT15 GISS
 10/6/2020 2140
 Acres from IR and field reports
 North American 1983 Datum.
 LatLong Grid



Page 1

DIV Z

Page 18