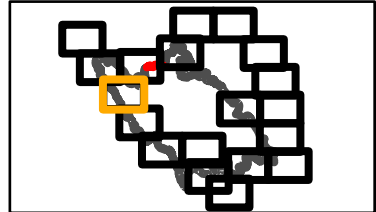


**IAP**  
 DIV Z, A, K, M  
 Page 1 of 19  
 Dolan Fire  
 CA-LPF-002428  
 10/08/2020  
 124,924 acres

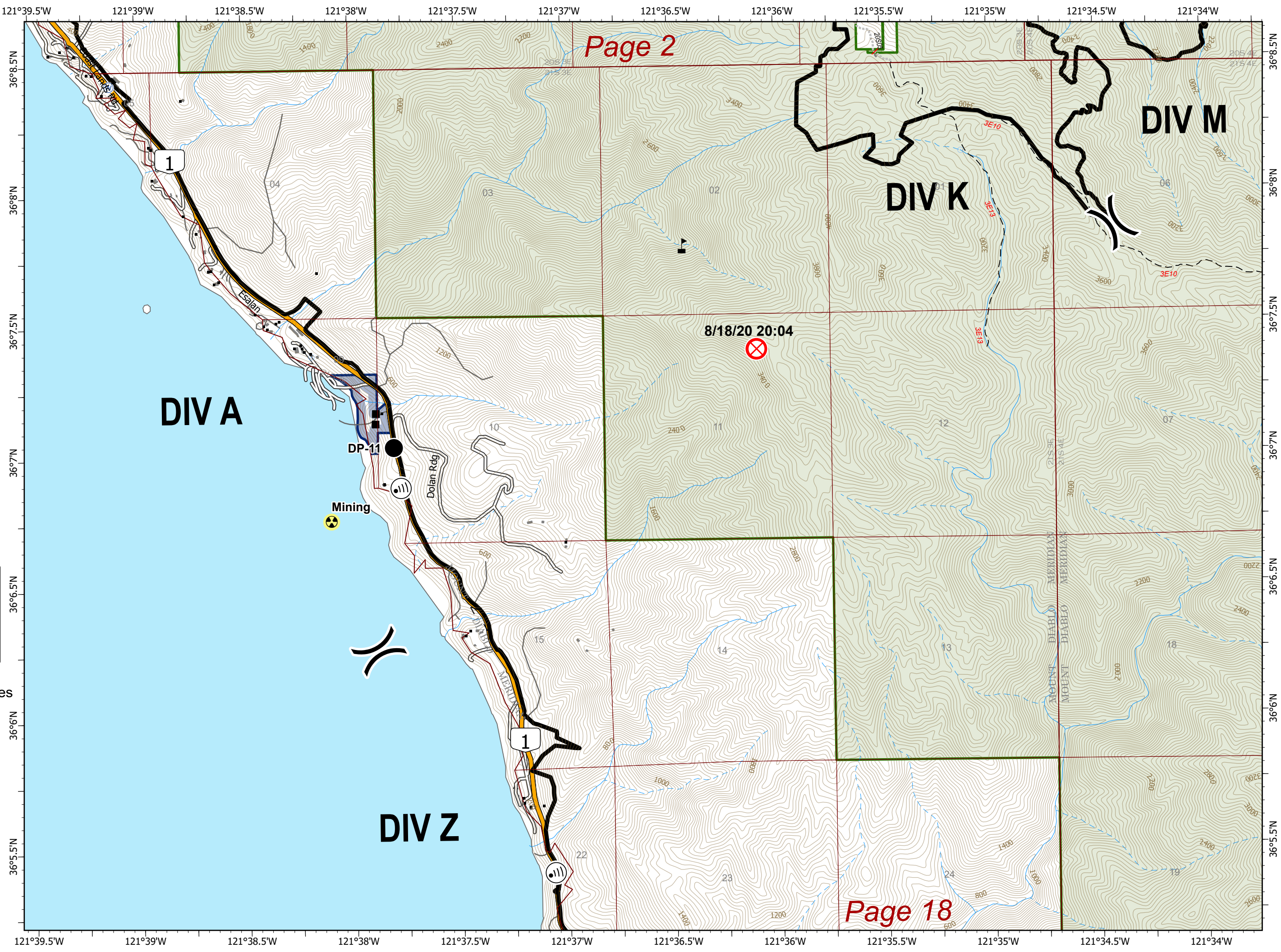
- Drop Point
- ⊗ Fire Origin
- ☠ Hazard
- 📶 Internet Access
- 🌊 Water Source
- 🏠 Value at Risk
- ) Division Break
- ▬ Contained Line
- 🌿 Sensitive Natural Resources
- Sensitive Historical Resources
- 🏞 State Park
- 🟩 Los Padres NF



0 1/4 1/2 Miles



CAIMT15 GISS  
 10/7/2020 2033  
 Acres from IR and field reports  
 North American 1983 Datum.  
 LatLong Grid

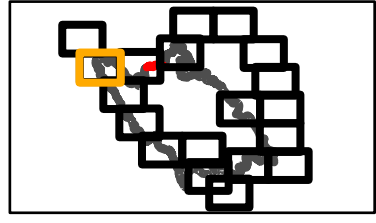


Page 2

Page 18

**IAP**  
 DIV A, F, K  
 Page 2 of 19  
 Dolan Fire  
 CA-LPF-002428  
 10/08/2020  
 124,924 acres

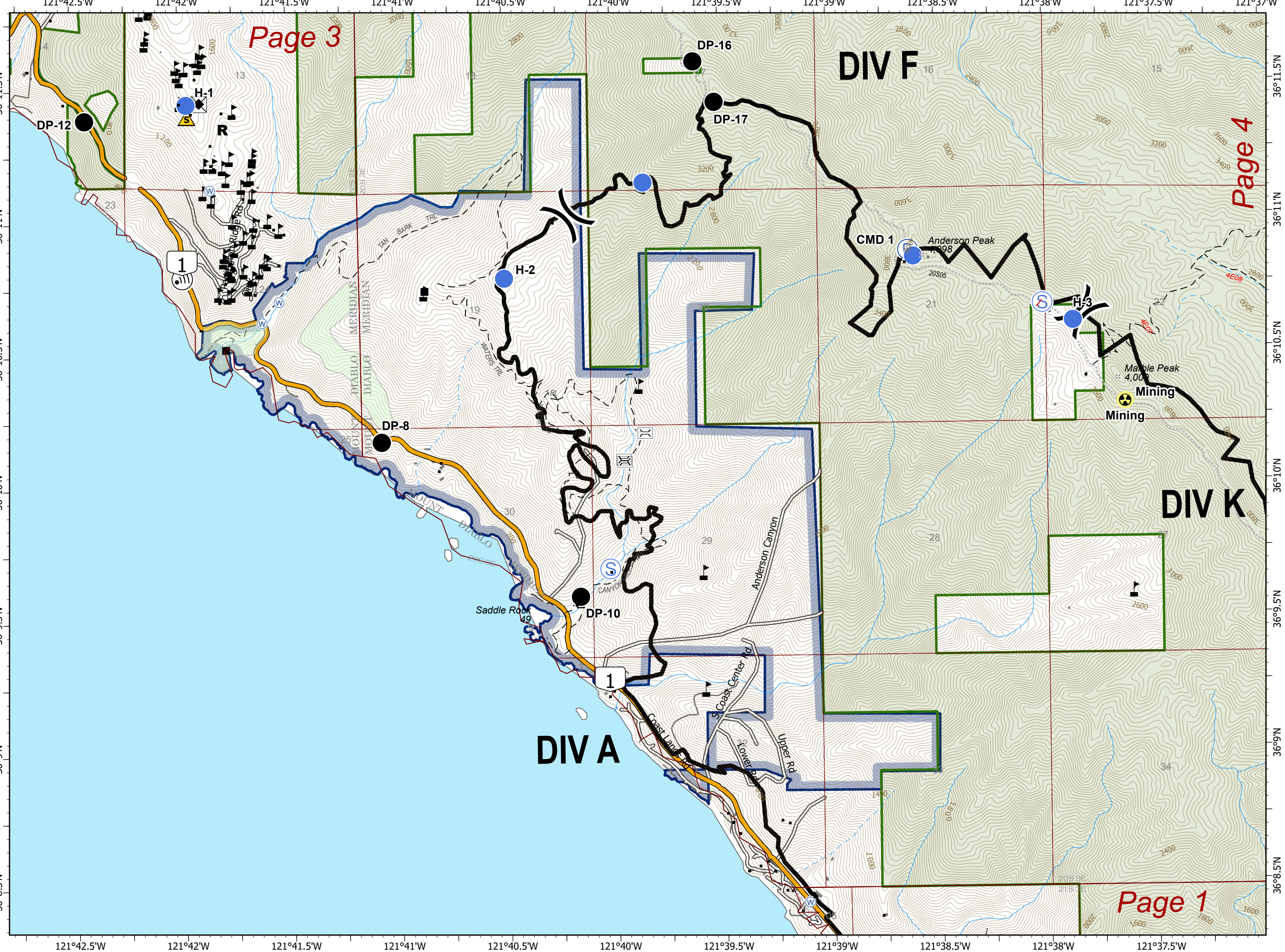
- Bridge
- Drop Point
- Hazard
- Helispot
- Internet Access
- Repeater
- R** Resource Location
- Road Repair
- Safety Zone
- Staging Area
- Water Source
- Value at Risk
- Division Break
- Contained Line
- Sensitive Natural Resources
- Sensitive Historical Resources
- State Park
- Los Padres NF



0 1/4 1/2 Miles



CAIIMT15 GISS  
 10/7/2020 2033  
 Acres from IR and field reports  
 North American 1983 Datum.  
 LatLong Grid

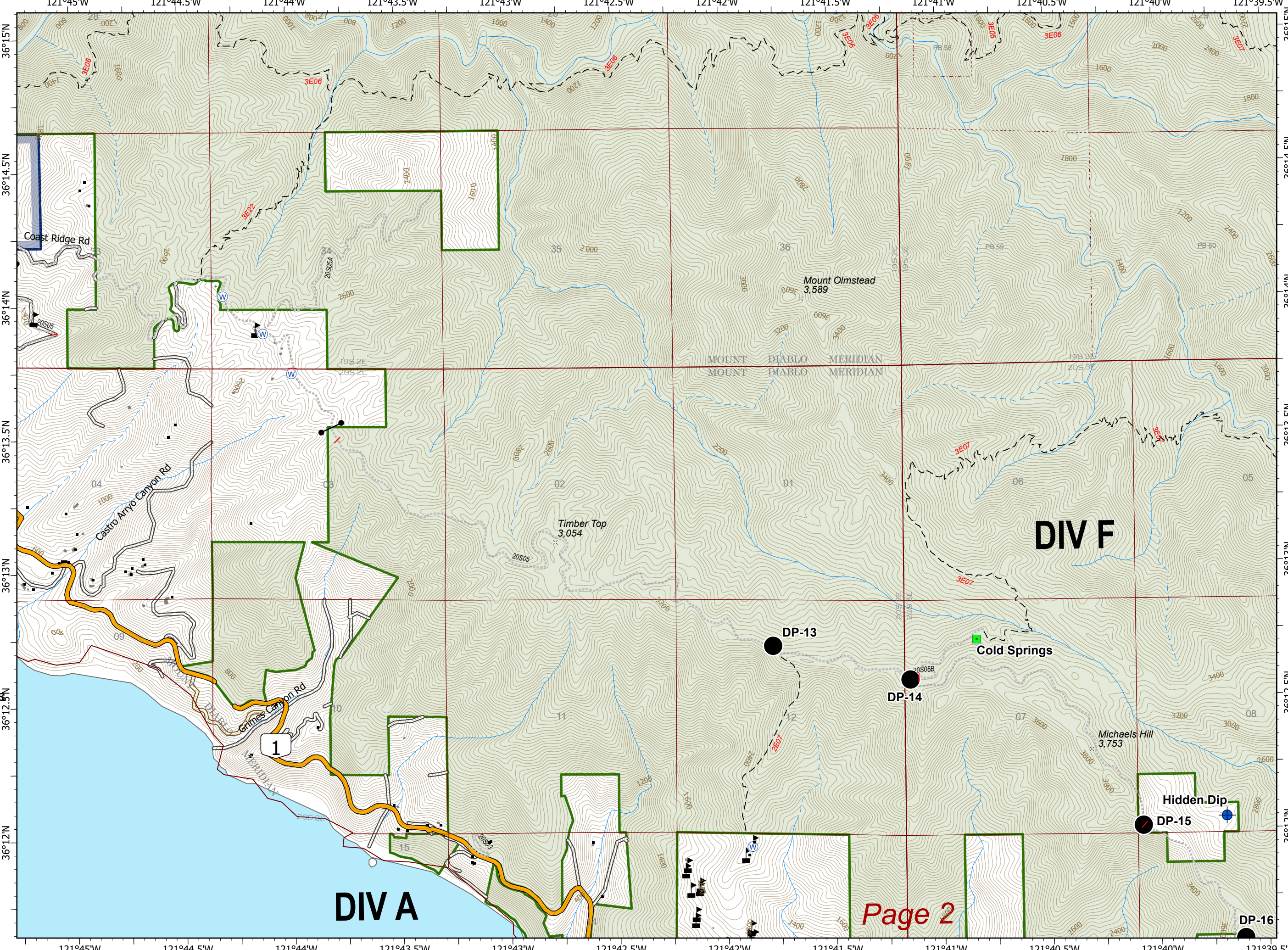
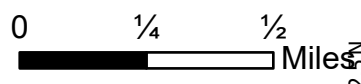
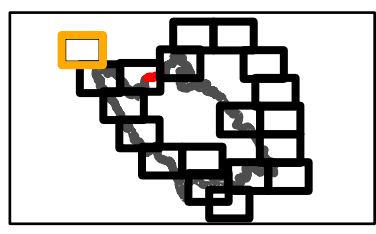


Page 3







Page 4

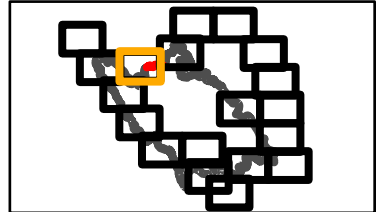
Page 1

- Drop Point
- ⊕ Dip Site
- Gate
- Landmark
- ⊙ Water Source
- ▲ Value at Risk
- ▭ State Park
- ▭ Los Padres NF



**IAP**  
 DIV K, M  
 Page 4 of 19  
 Dolan Fire  
 CA-LPF-002428  
 10/08/2020  
 124,924 acres

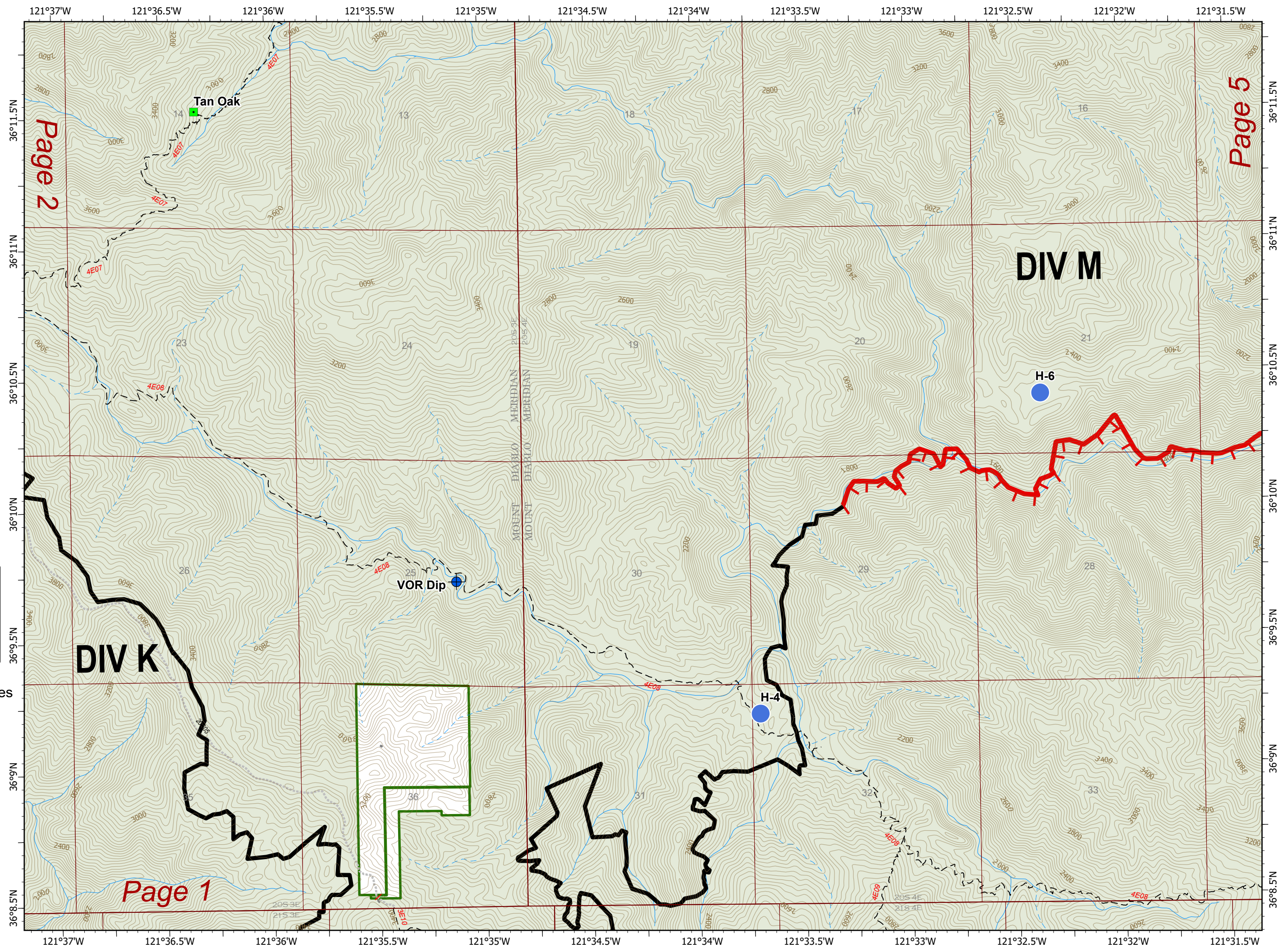
-  Dip Site
-  Helispot
-  Landmark
-  Uncontrolled Fire Edge
-  Contained Line
-  Los Padres NF



0 1/4 1/2 Miles

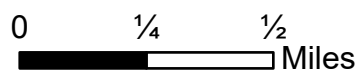
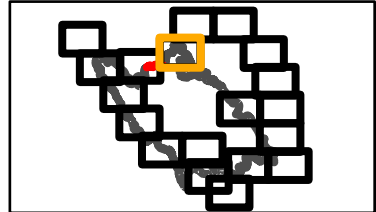


CAIMT15 GISS  
 10/7/2020 2034  
 Acres from IR and field reports  
 North American 1983 Datum.  
 LatLong Grid

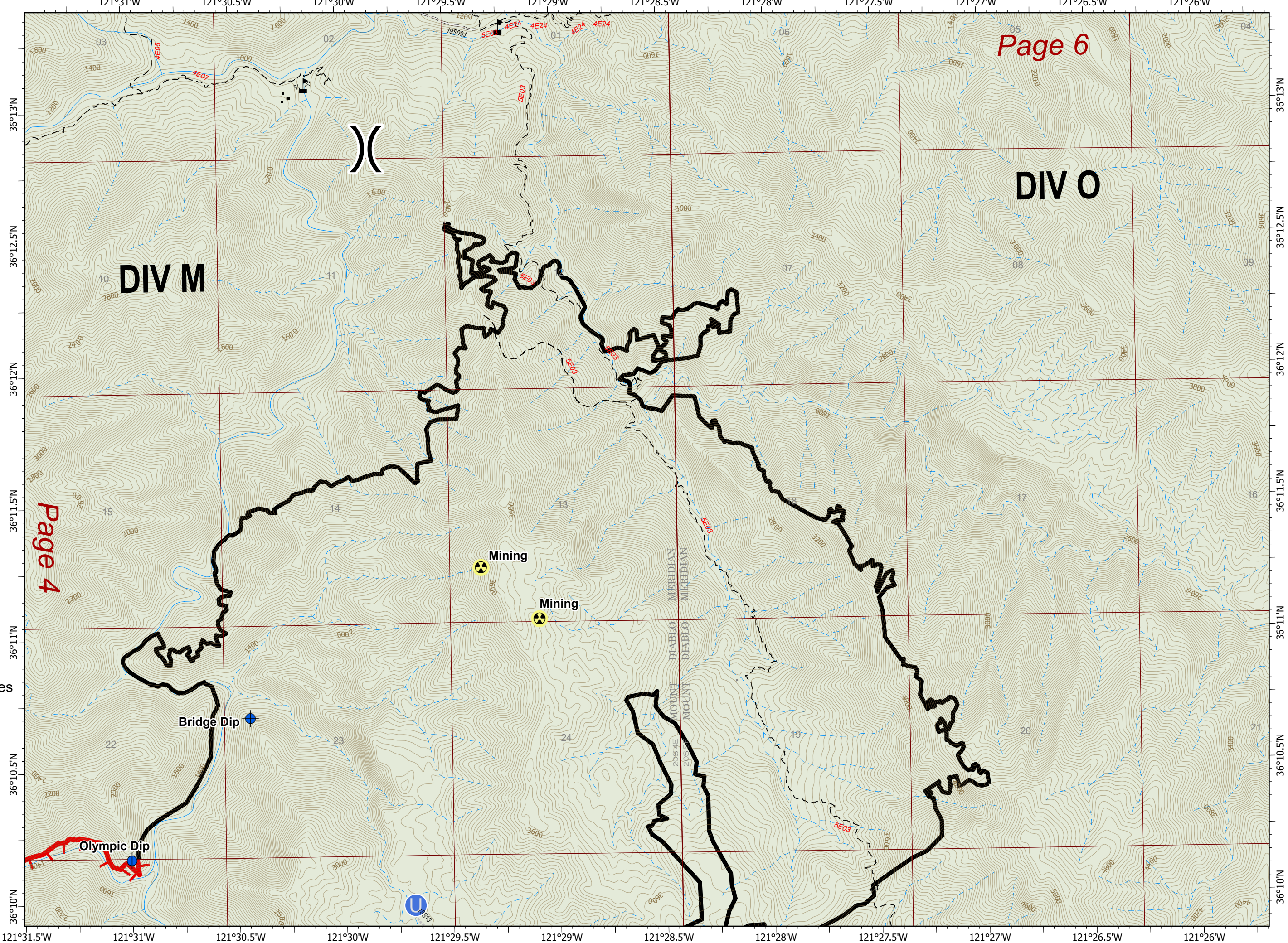


**IAP**  
 DIV M, O  
 Page 5 of 19  
 Dolan Fire  
 CA-LPF-002428  
 10/08/2020  
 124,924 acres













-  Dip Site
-  Hazard
-  Unimproved Landing Area
-  Value at Risk
-  Division Break
-  Uncontrolled Fire Edge
-  Contained Line
-  Los Padres NF

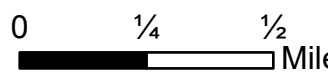
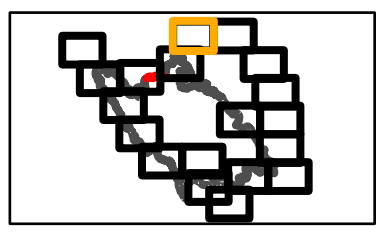


CAIMT15 GISS  
 10/7/2020 2034  
 Acres from IR and field reports  
 North American 1983 Datum.  
 LatLong Grid

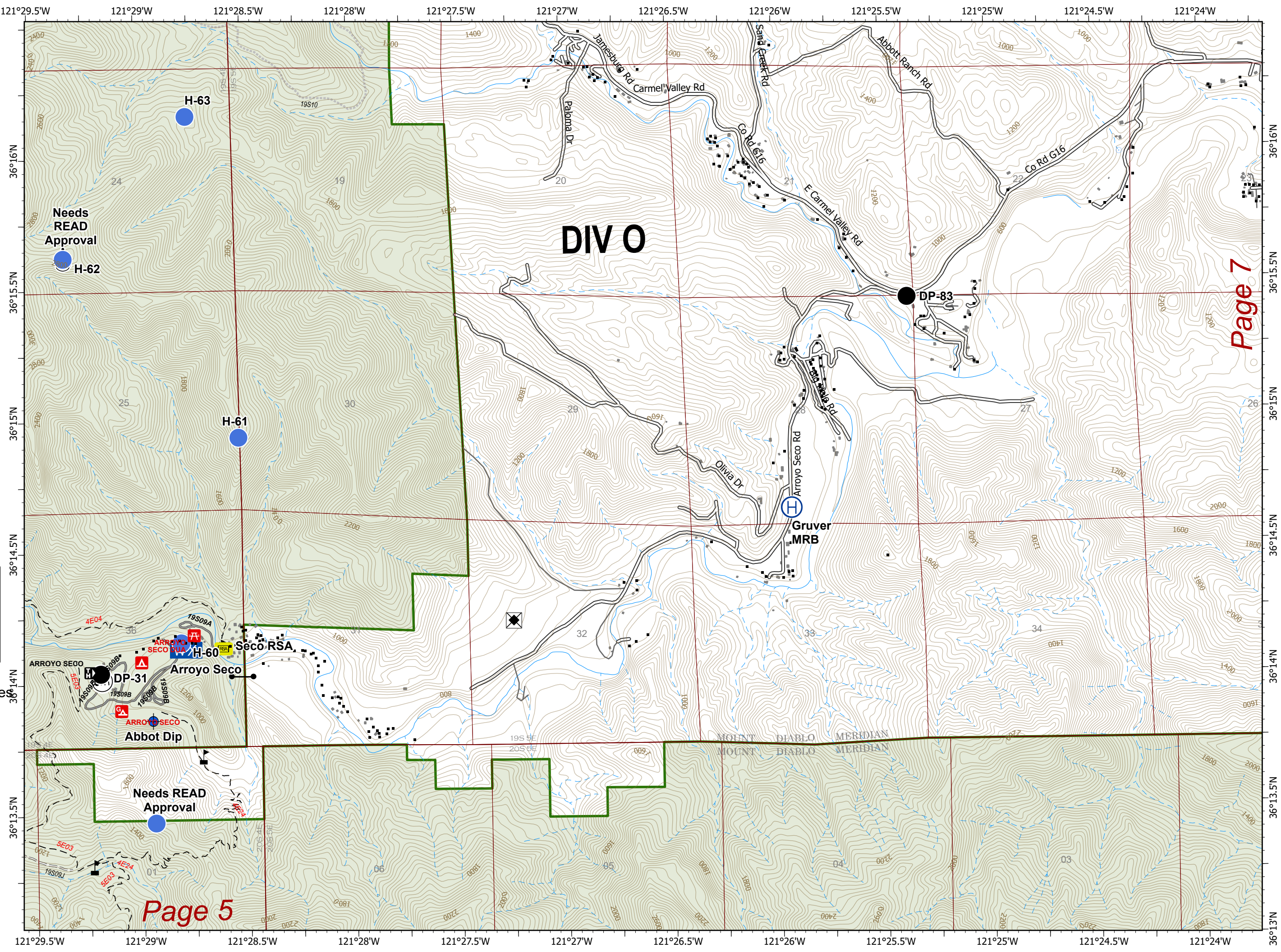


**IAP**  
 DIV O  
 Page 6 of 19  
 Dolan Fire  
 CA-LPF-002428  
 10/08/2020  
 124,924 acres

-  Drop Point
-  Dip Site
-  Remote Sleeping Area
-  Gate
-  Helibase
-  Helispot
-  Internet Access
-  Mobile Weather Unit
-  Road Repair
-  Sling Site
-  Value at Risk
-  Los Padres NF



CAIIMT15 GISS  
 10/7/2020 2034  
 Acres from IR and field reports  
 North American 1983 Datum.  
 LatLong Grid

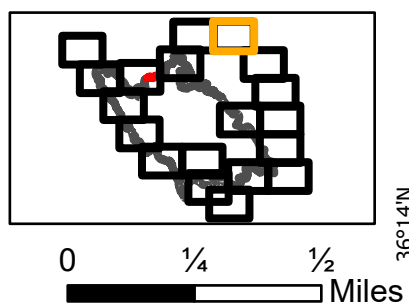


Page 7

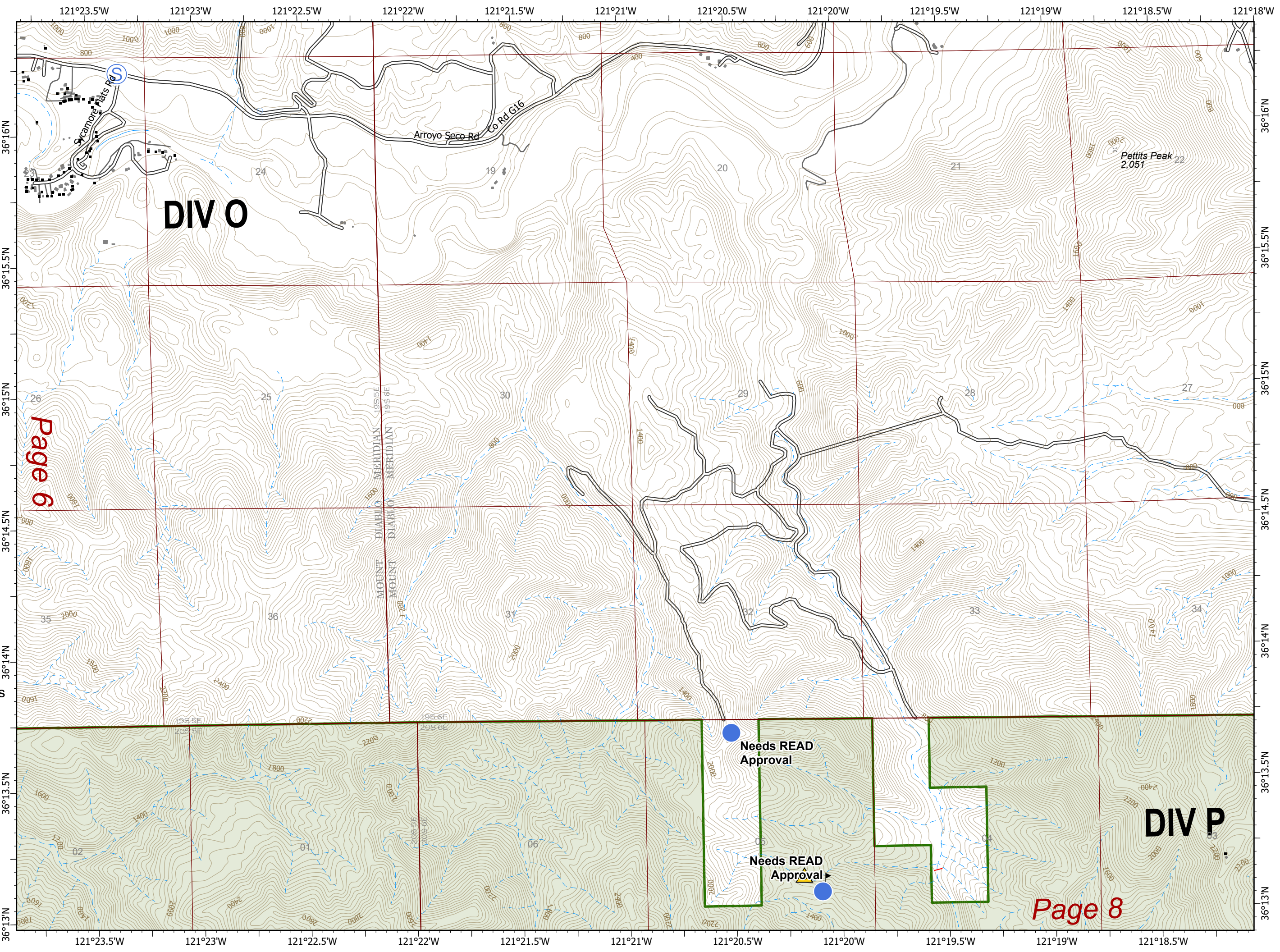
Page 5

**IAP**  
 DIV O, P  
 Page 7 of 19  
 Dolan Fire  
 CA-LPF-002428  
 10/08/2020  
 124,924 acres

- Helispot
- ▲ Safety Zone
- S Staging Area
- ▬ Value at Risk
- Los Padres NF



CAIMT15 GISS  
 10/7/2020 2035  
 Acres from IR and field reports  
 North American 1983 Datum.  
 LatLong Grid



Page 6

Page 8

**Needs READ Approval**

**Needs READ Approval**


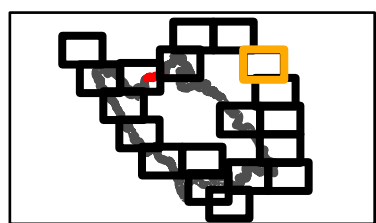
**DIV P**

**DIV O**

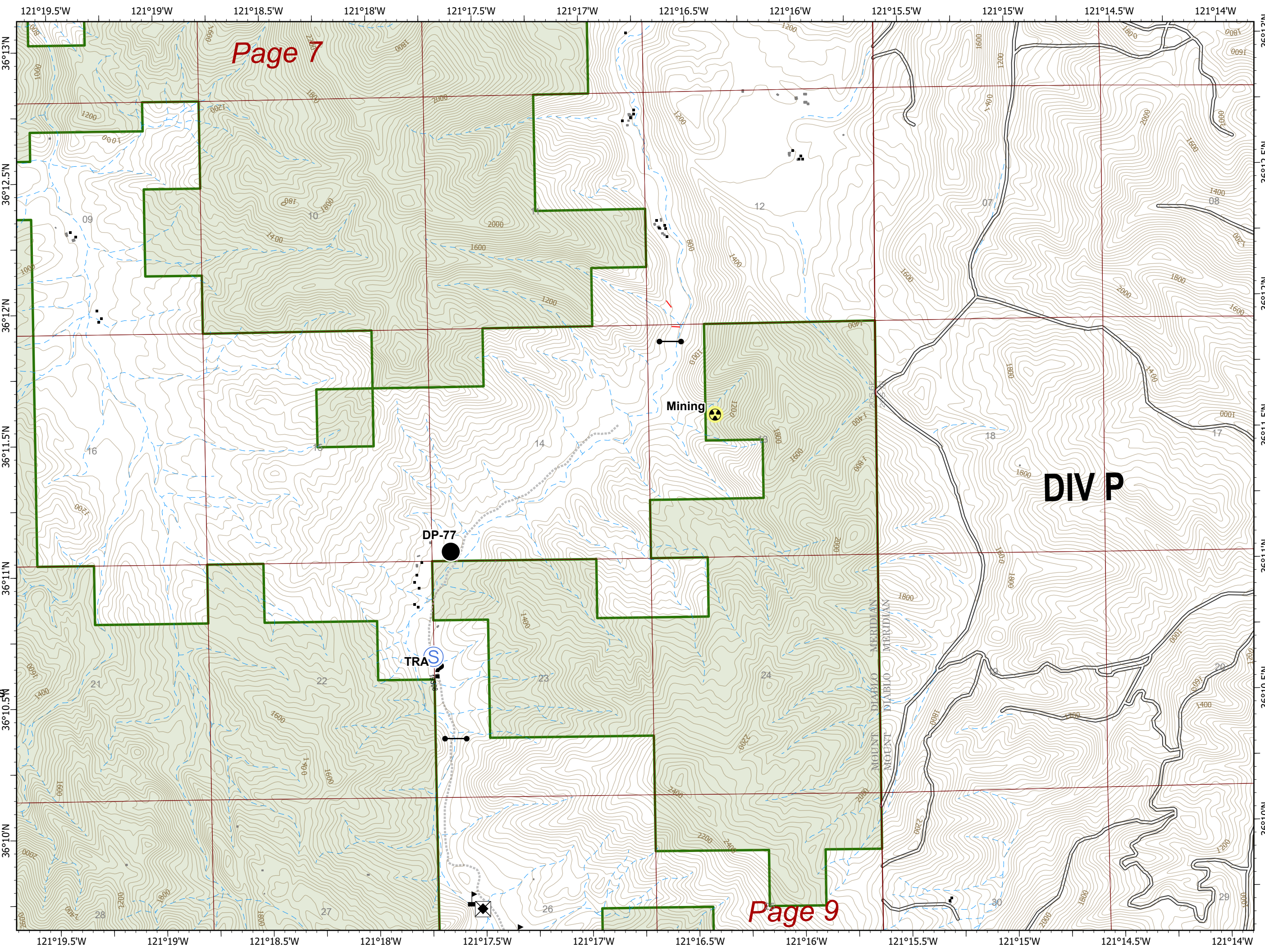
Pettis Peak  
2,051'

**IAP**  
 DIV P  
 Page 8 of 19  
 Dolan Fire  
 CA-LPF-002428  
 10/08/2020  
 124,924 acres

- Drop Point
- Gate
- ☠ Hazard
- ✂ Road Repair
- ⊙ Staging Area
- ⚠ Value at Risk
- ❓ Unknown
- ▭ Los Padres NF



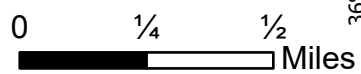
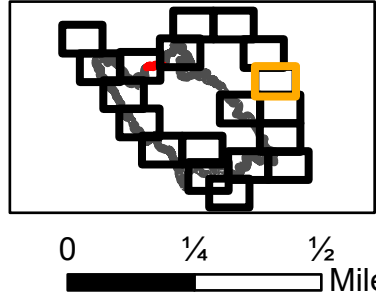
CAIMT15 GISS  
 10/7/2020 2035  
 Acres from IR and field reports  
 North American 1983 Datum.  
 LatLong Grid



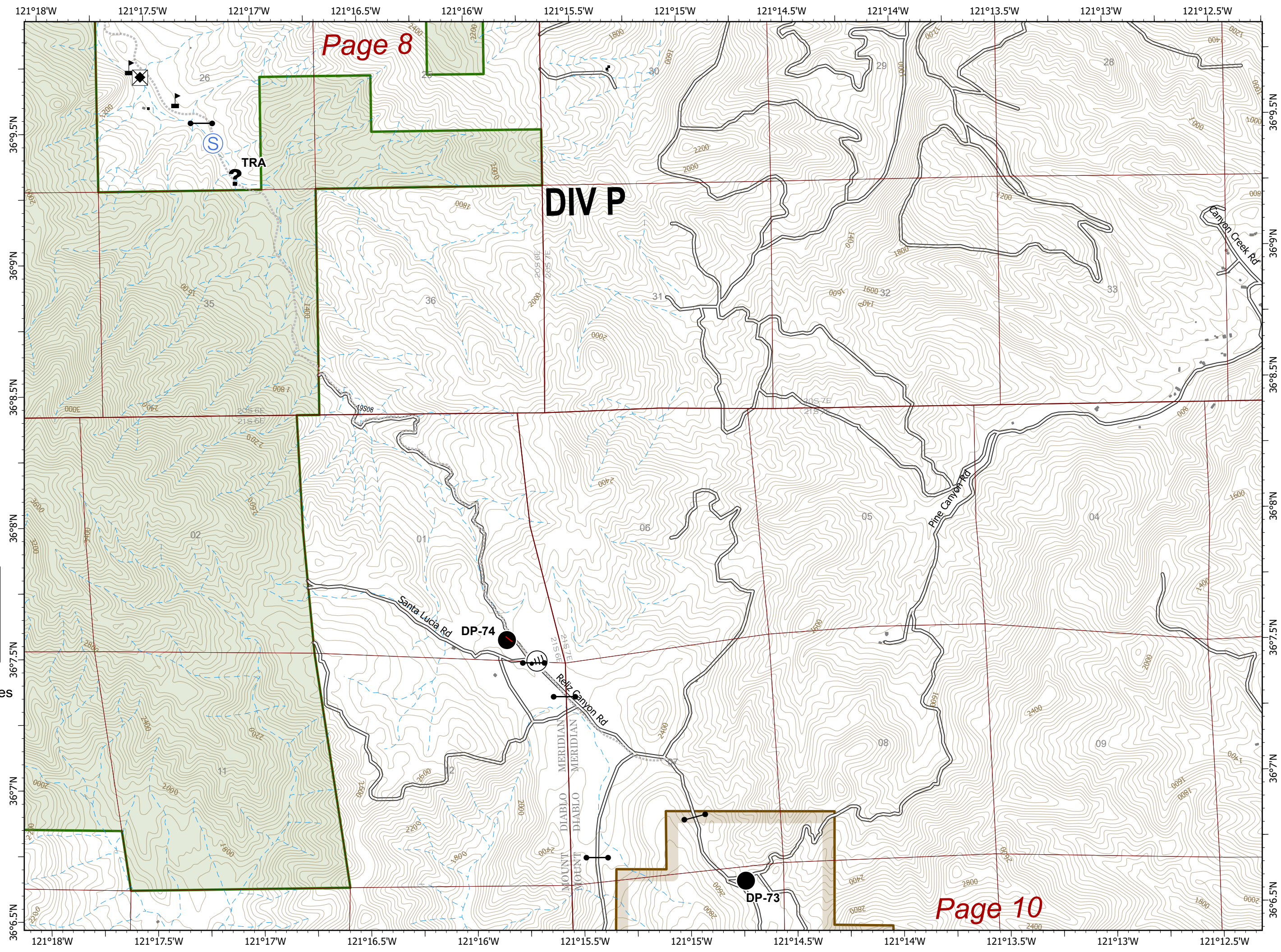


**IAP**  
 DIV P, R  
 Page 9 of 19  
 Dolan Fire  
 CA-LPF-002428  
 10/08/2020  
 124,924 acres

- Drop Point
- Gate
- ⊙ Internet Access
- ⊠ Road Repair
- Ⓢ Staging Area
- ⚠ Value at Risk
- ? Unknown
- ▭ Fort Hunter Liggett
- ▭ Los Padres NF



CAIIMT15 GISS  
 10/7/2020 2035  
 Acres from IR and field reports  
 North American 1983 Datum.  
 LatLong Grid










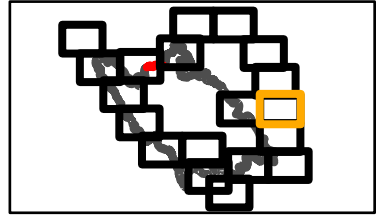
Page 8

DIV P

Page 10

**IAP**  
 DIV R, S  
 Page 10 of 19  
 Dolan Fire  
 CA-LPF-002428  
 10/08/2020  
 124,924 acres

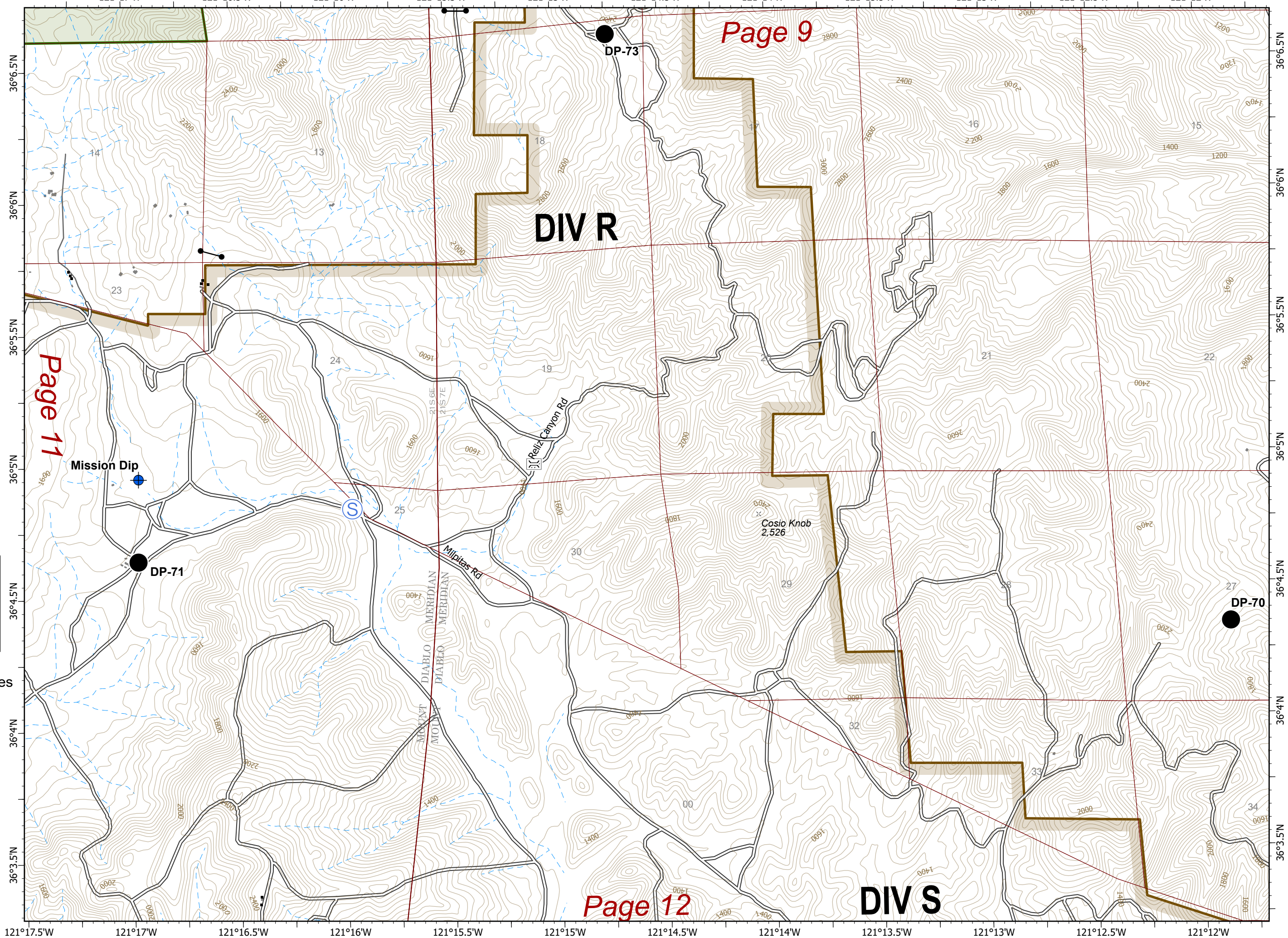
-  Bridge
-  Drop Point
-  Dip Site
-  Gate
-  Staging Area
-  Fort Hunter Liggett
-  Los Padres NF



0 1/4 1/2 Miles



CAIIMT15 GISS  
 10/7/2020 2035  
 Acres from IR and field reports  
 North American 1983 Datum.  
 LatLong Grid



Page 9

Page 11

Page 12

DIV R

DIV S

DP-73

DP-71

DP-70

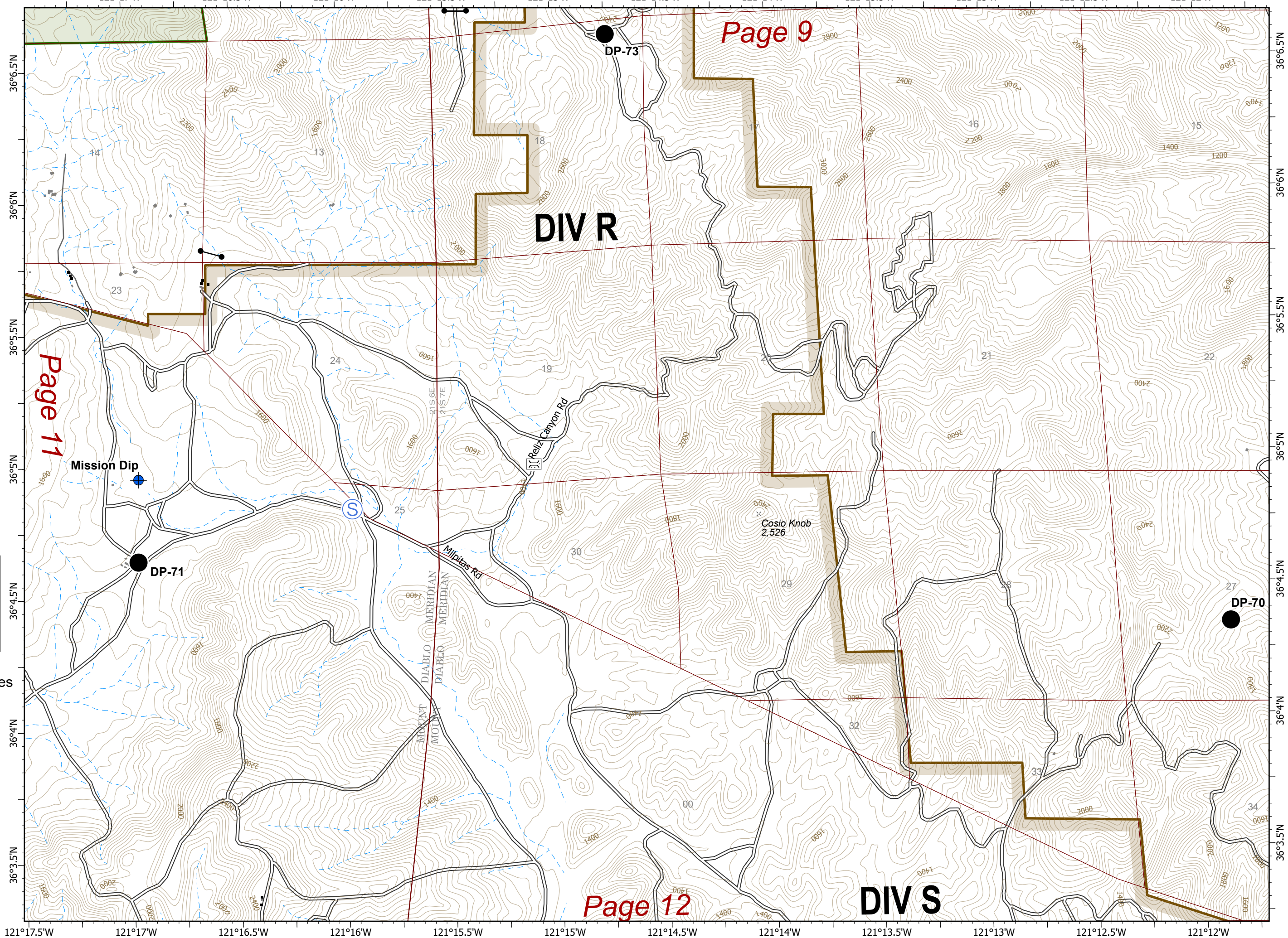
Mission Dip

Cosio Knob  
2,526'

Reitz Canyon Rd

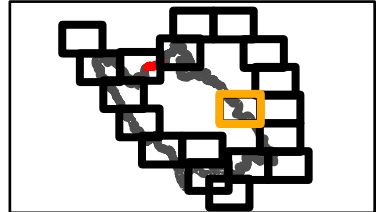
Milpitas Rd

DIABLO MERIDIAN  
 DIABLO MERIDIAN



**IAP**  
 DIV R, S  
 Page 11 of 19  
 Dolan Fire  
 CA-LPF-002428  
 10/08/2020  
 124,924 acres

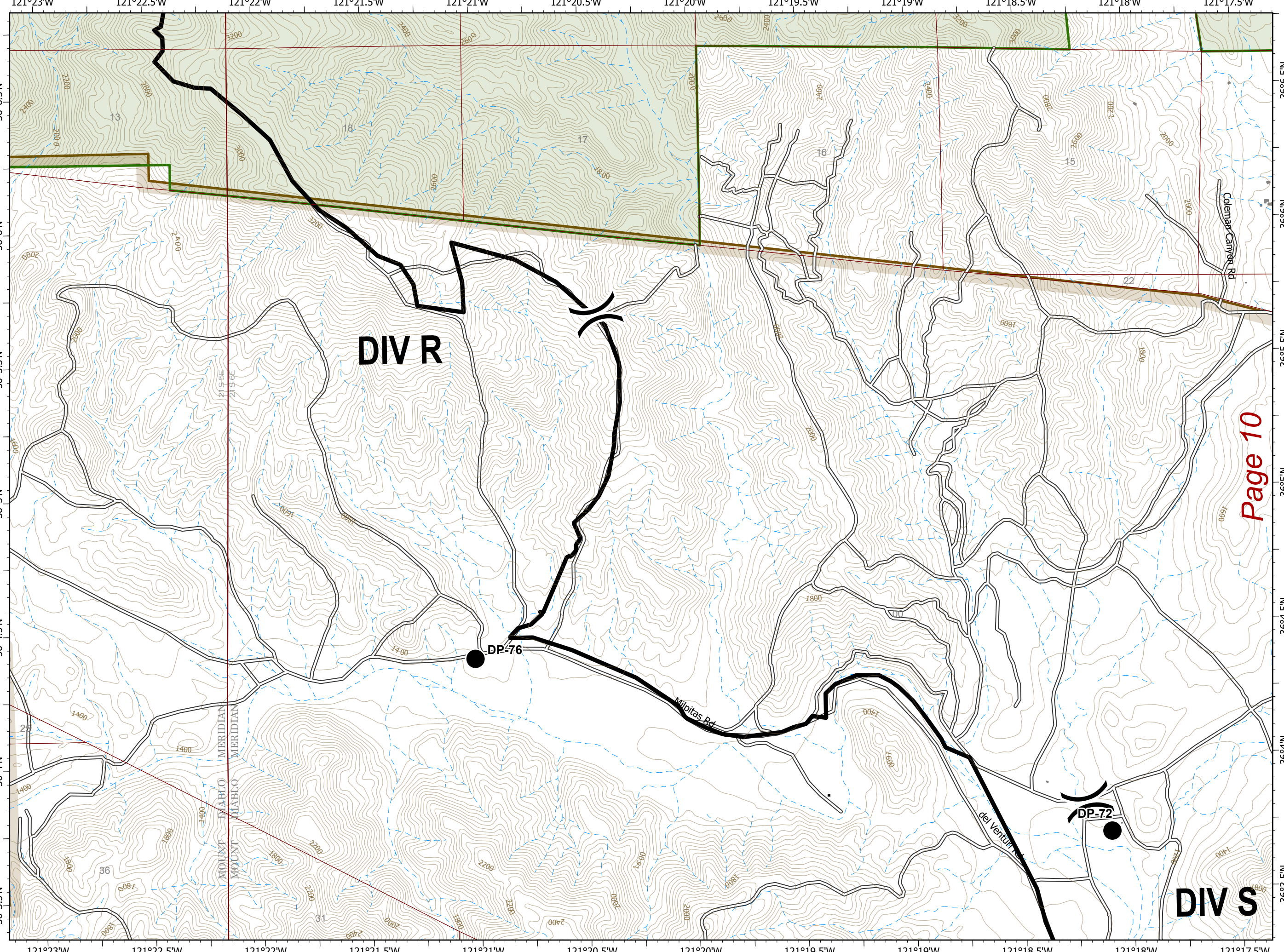
- Drop Point
- ⊕ Dip Site
- ) Division Break
- ▬ Contained Line
- ▭ Fort Hunter Liggett
- ▭ Los Padres NF



0 1/4 1/2 Miles



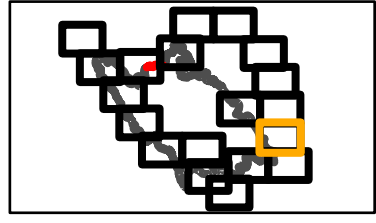
CAIIMT15 GISS  
 10/7/2020 2035  
 Acres from IR and field reports  
 North American 1983 Datum.  
 LatLong Grid



Page 10

**IAP**  
**DIV S**  
**Page 12 of 19**  
**Dolan Fire**  
**CA-LPF-002428**  
**10/08/2020**  
**124,924 acres**

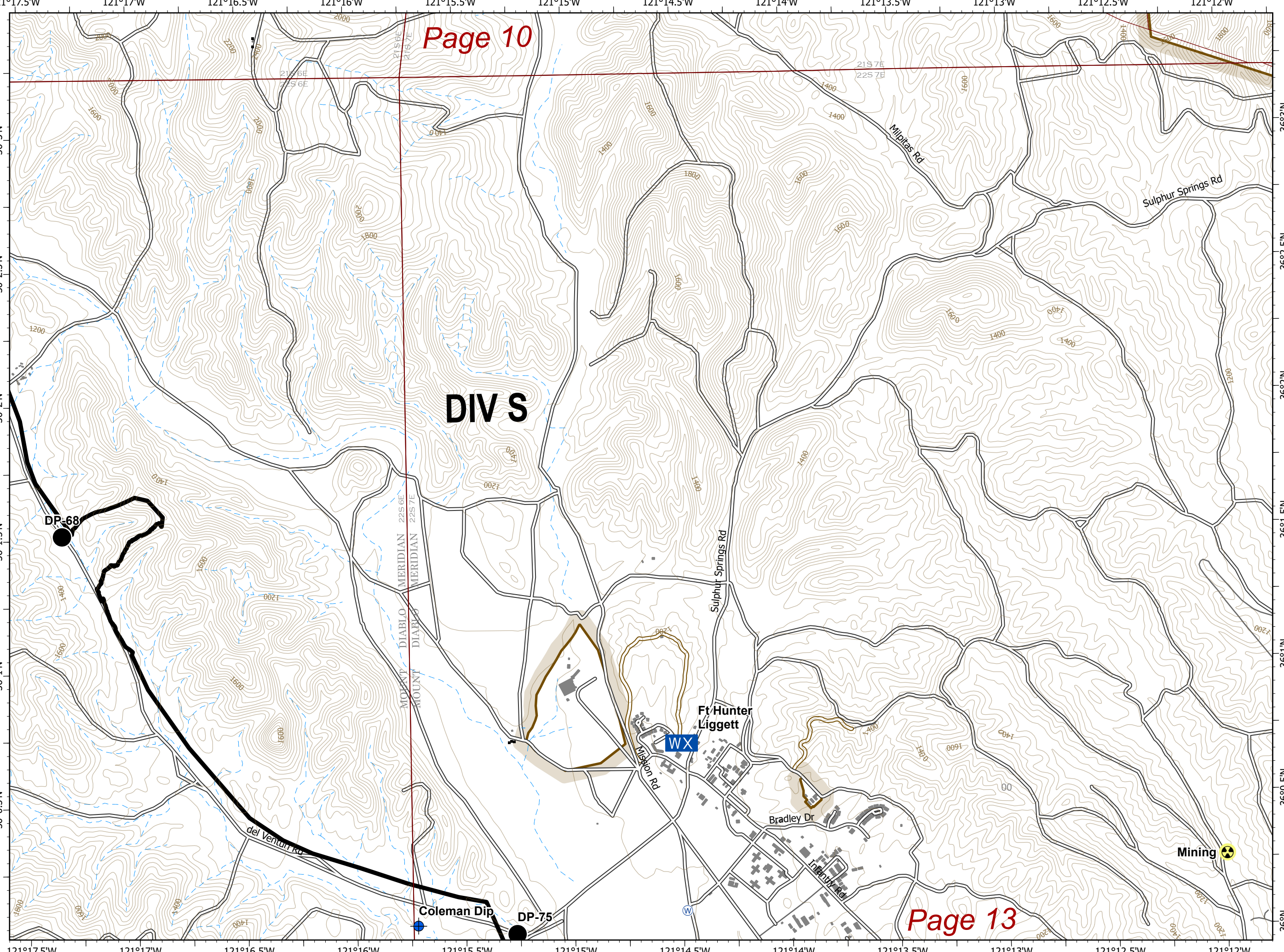
- Drop Point
- ⊕ Dip Site
- ☢ Hazard
- WX Mobile Weather Unit
- ⊙ Water Source
- ▬ Contained Line
- ▭ Fort Hunter Liggett



0 1/4 1/2 Miles



CAIIMT15 GISS  
 10/7/2020 2036  
 Acres from IR and field reports  
 North American 1983 Datum.  
 LatLong Grid

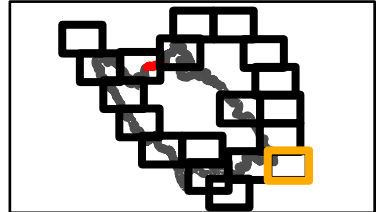


Page 10

Page 13

**IAP**  
 DIV S, W  
 Page 13 of 19  
 Dolan Fire  
 CA-LPF-002428  
 10/08/2020  
 124,924 acres

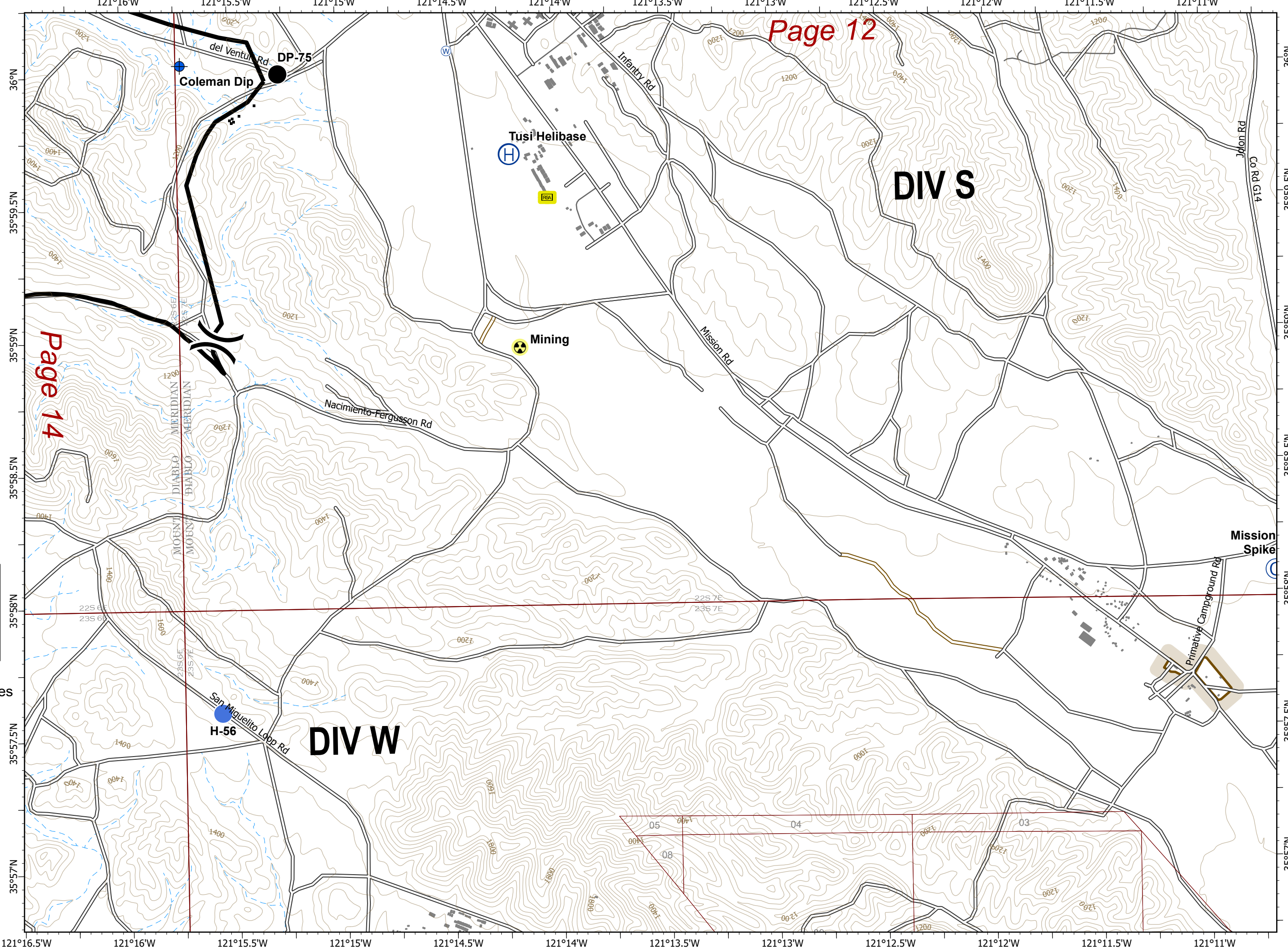
- Drop Point
- Camp
- Dip Site
- Remote Sleeping Area
- Hazard
- Helibase
- Helispot
- Water Source
- Division Break
- Contained Line
- Fort Hunter Liggett



0 1/4 1/2 Miles

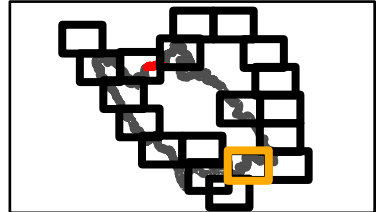


CAIIMT15 GISS  
 10/7/2020 2036  
 Acres from IR and field reports  
 North American 1983 Datum.  
 LatLong Grid



**IAP**  
 DIV W  
 Page 14 of 19  
 Dolan Fire  
 CA-LPF-002428  
 10/08/2020  
 124,924 acres

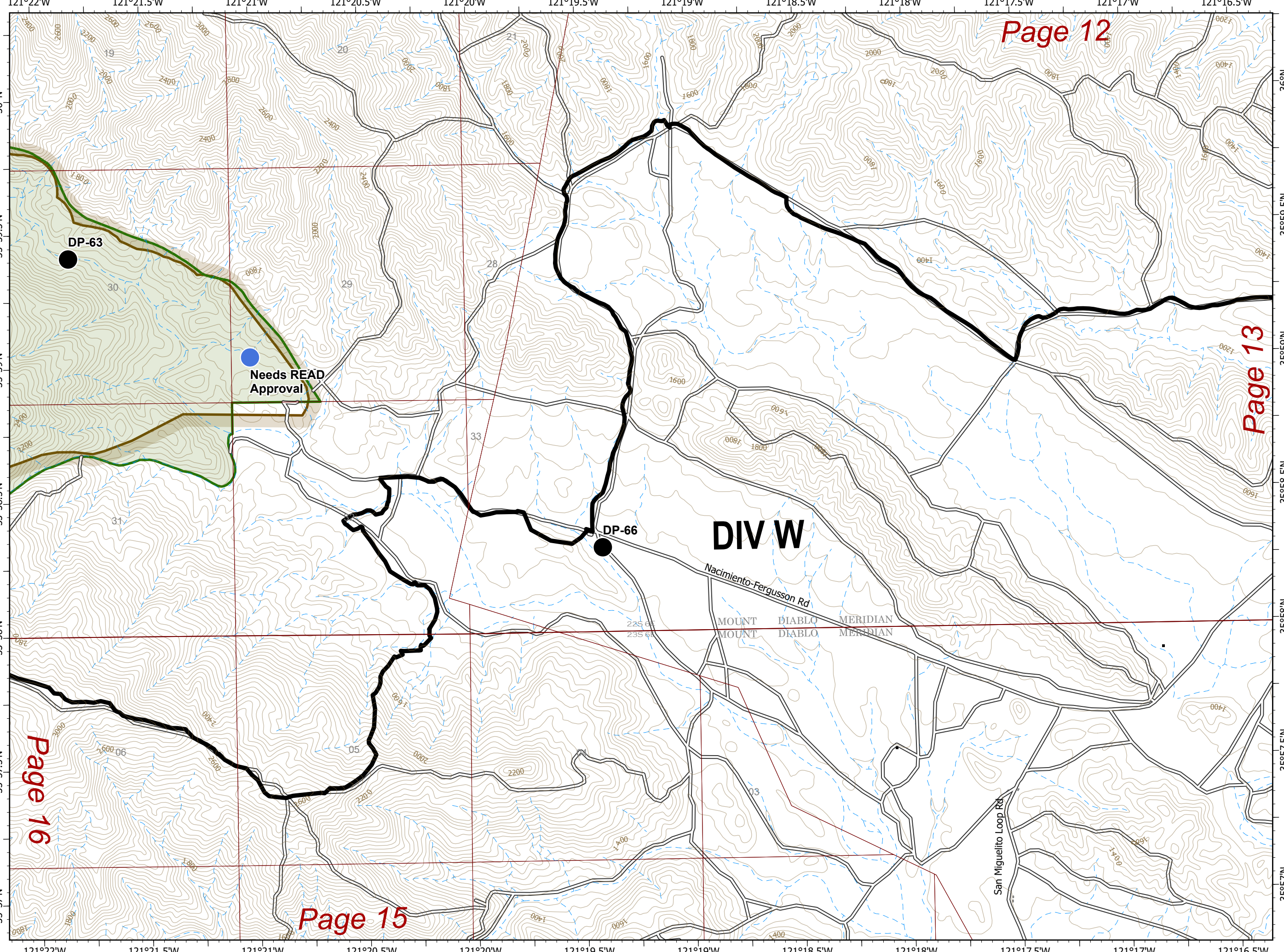
- Drop Point
- Helispot
- Contained Line
- Fort Hunter Liggett
- Los Padres NF



0 1/4 1/2 Miles



CAIMT15 GISS  
 10/7/2020 2036  
 Acres from IR and field reports  
 North American 1983 Datum.  
 LatLong Grid



Page 12

Page 13

Page 16






Page 15

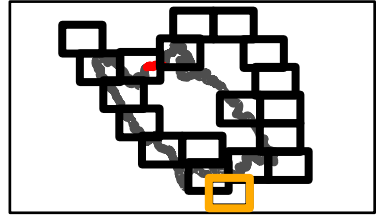
DIV W

Nacimiento-Fergusson Rd  
 MOUNT DIABLO MERIDIAN  
 MOUNT DIABLO MERIDIAN

San Miguelito Loop Rd

**IAP**  
 DIV W  
 Page 15 of 19  
 Dolan Fire  
 CA-LPF-002428  
 10/08/2020  
 124,924 acres

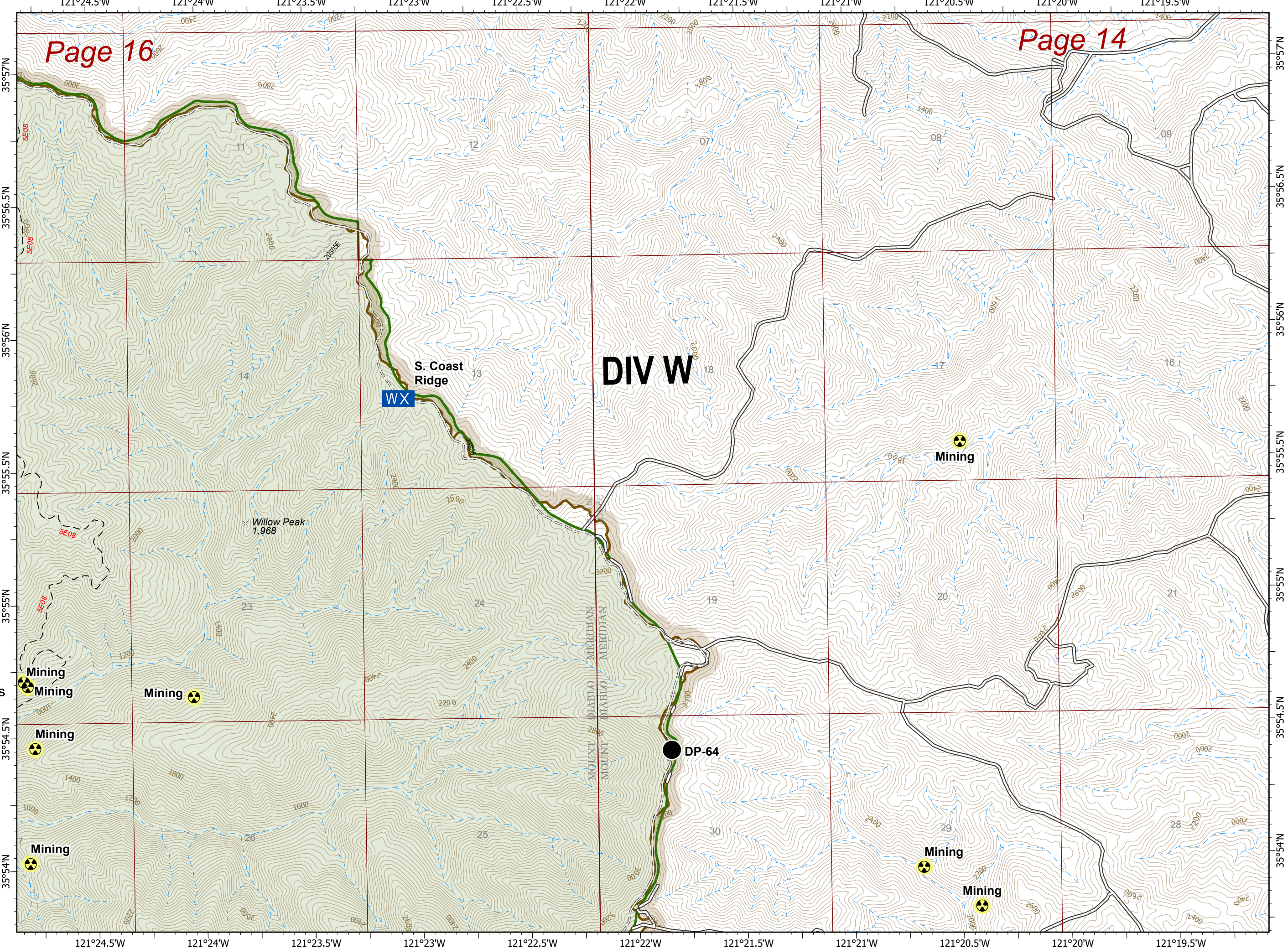
-  Drop Point
-  Hazard
-  Mobile Weather Unit
-  Fort Hunter Liggett
-  Los Padres NF


















0 1/4 1/2 Miles

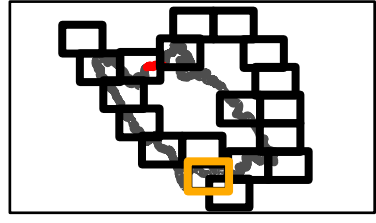


CAIIMT15 GISS  
 10/7/2020 2036  
 Acres from IR and field reports  
 North American 1983 Datum.  
 LatLong Grid



**IAP**  
 DIV W, X  
 Page 16 of 19  
 Dolan Fire  
 CA-LPF-002428  
 10/08/2020  
 124,924 acres

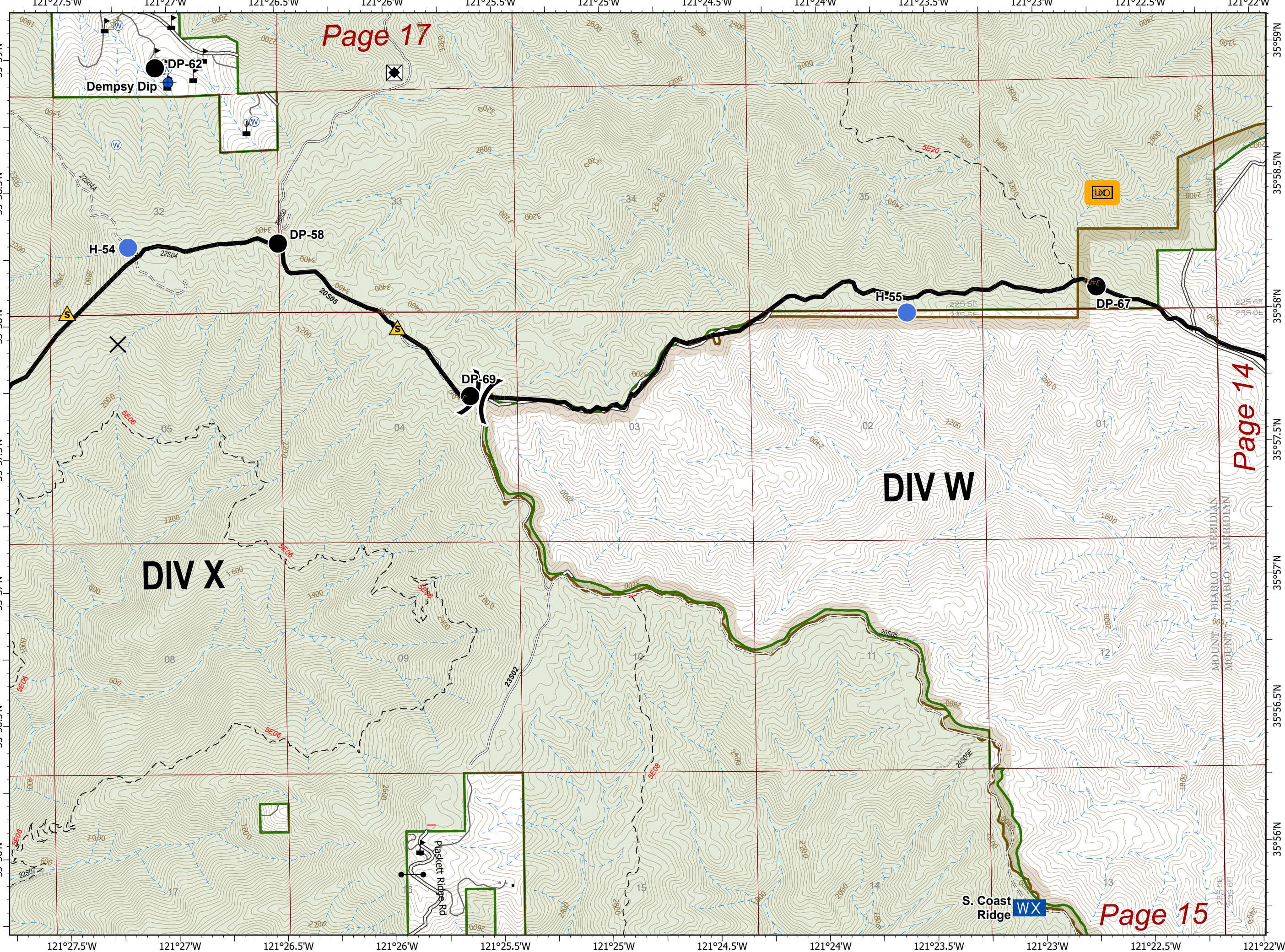
-  Drop Point
-  Closure
-  Dip Site
-  Gate
-  Helispot
-  Unexploded Ordinance
-  Mobile Weather Unit
-  Road Repair
-  Safety Zone
-  Water Source
-  Value at Risk
-  Division Break
-  Contained Line
-  Fort Hunter Liggett
-  Los Padres NF



0 1/4 1/2 Miles



CAIIMT15 GISS  
 10/7/2020 2037  
 Acres from IR and field reports  
 North American 1983 Datum.  
 LatLong Grid



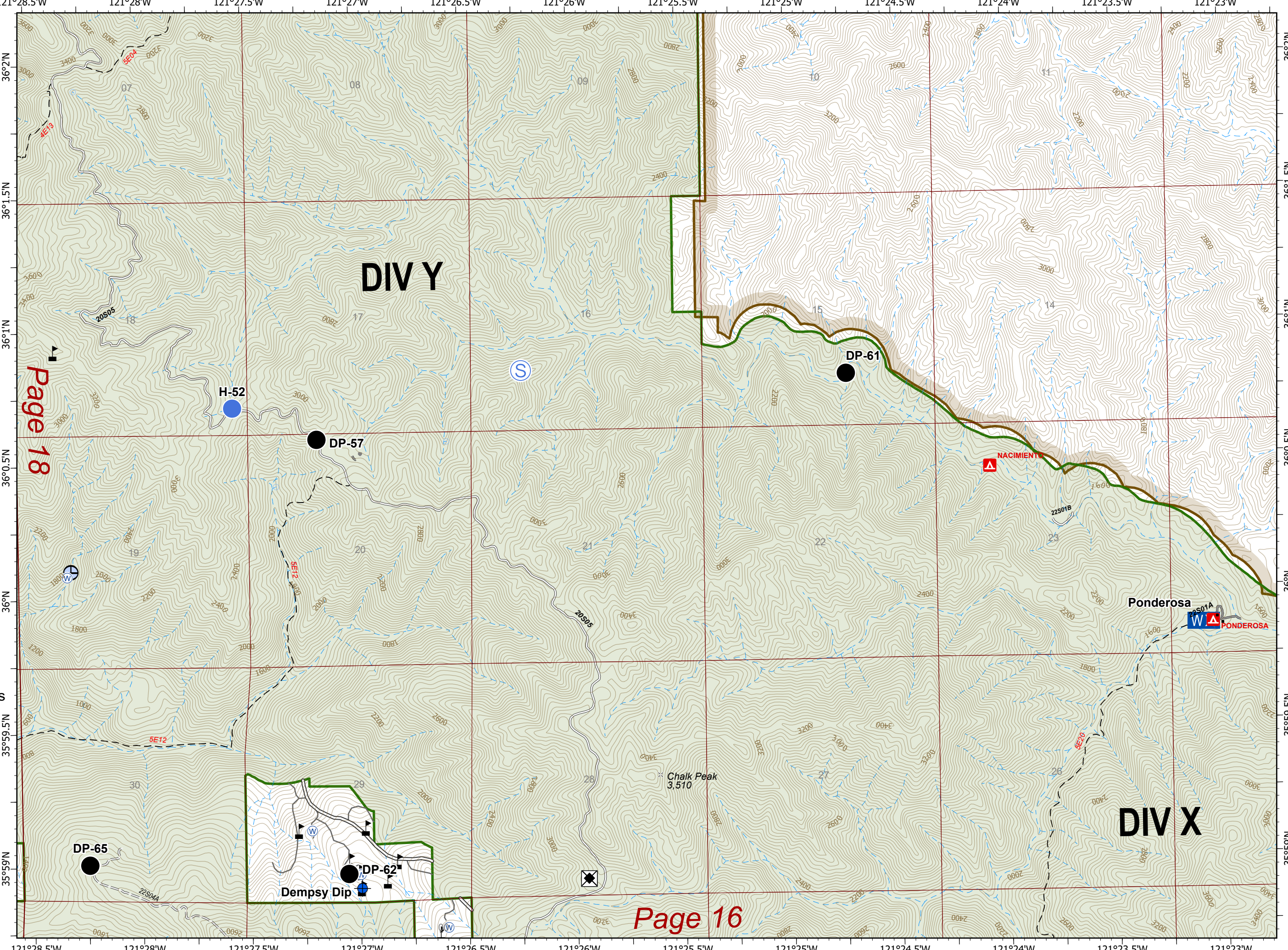
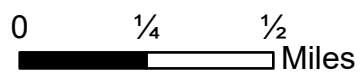
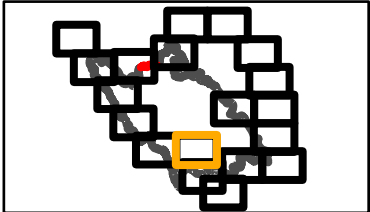
Page 17

Page 14

Page 15



- Drop Point
- ◆ Dip Site
- Helispot
- W Mobile Weather Unit
- ✕ Road Repair
- △ Sling Site
- ⊙ Staging Area
- ⊕ Water Source
- ⊕ Water Development or Draft Site
- ▲ Value at Risk
- ▭ Fort Hunter Liggett
- ▭ Los Padres NF

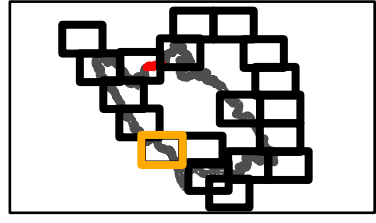


Page 18

Page 16

**IAP**  
 DIV Y, Z  
 Page 18 of 19  
 Dolan Fire  
 CA-LPF-002428  
 10/08/2020  
 124,924 acres

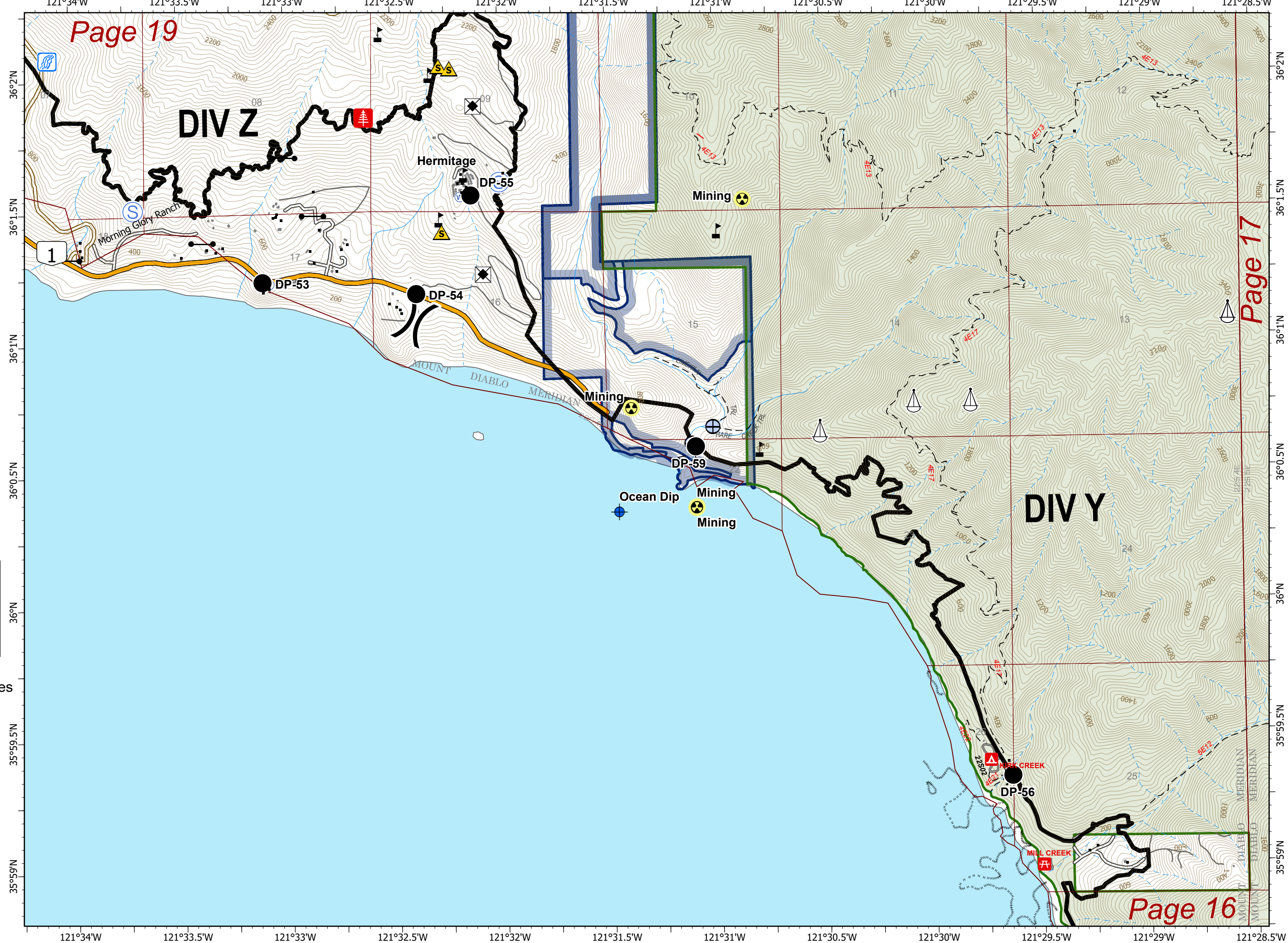
- Drop Point
- ✕ Closure
- ⊕ Dip Site
- Gate
- ☠ Hazard
- 🌲 Hazard Tree
- Helispot
- ✂ Road Repair
- ⚠ Safety Zone
- ⚙ Sling Site
- ⊙ Staging Area
- 🌊 Stream Crossing
- 🌊 Water Source
- ⊕ Water Development or Draft Site
- 🚒 Value at Risk
- ) ( Division Break
- Contained Line
- ▭ State Park
- ▭ Los Padres NF
















0 1/4 1/2 Miles

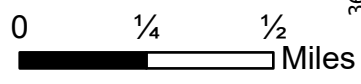
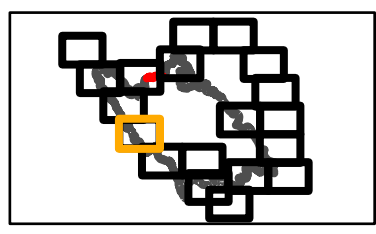


CAIIMT15 GISS  
 10/7/2020 2037  
 Acres from IR and field reports  
 North American 1983 Datum.  
 LatLong Grid



**IAP**  
 DIV Z  
 Page 19 of 19  
 Dolan Fire  
 CA-LPF-002428  
 10/08/2020  
 124,924 acres

-  Gate
-  Hazard
-  Hazard Tree
-  Helispot
-  Internet Access
-  Road Repair
-  Safety Zone
-  Staging Area
-  Stream Crossing
-  Value at Risk
-  Contained Line
-  State Park
-  Los Padres NF



CAIIMT15 GISS  
 10/7/2020 2037  
 Acres from IR and field reports  
 North American 1983 Datum.  
 LatLong Grid

