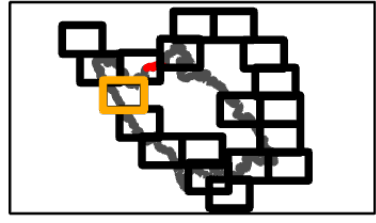


IAP
 DIV Z, A, K, M
 Page 1 of 19
 Dolan Fire
 CA-LPF-002428
 10/09/2020
 124,924 acres

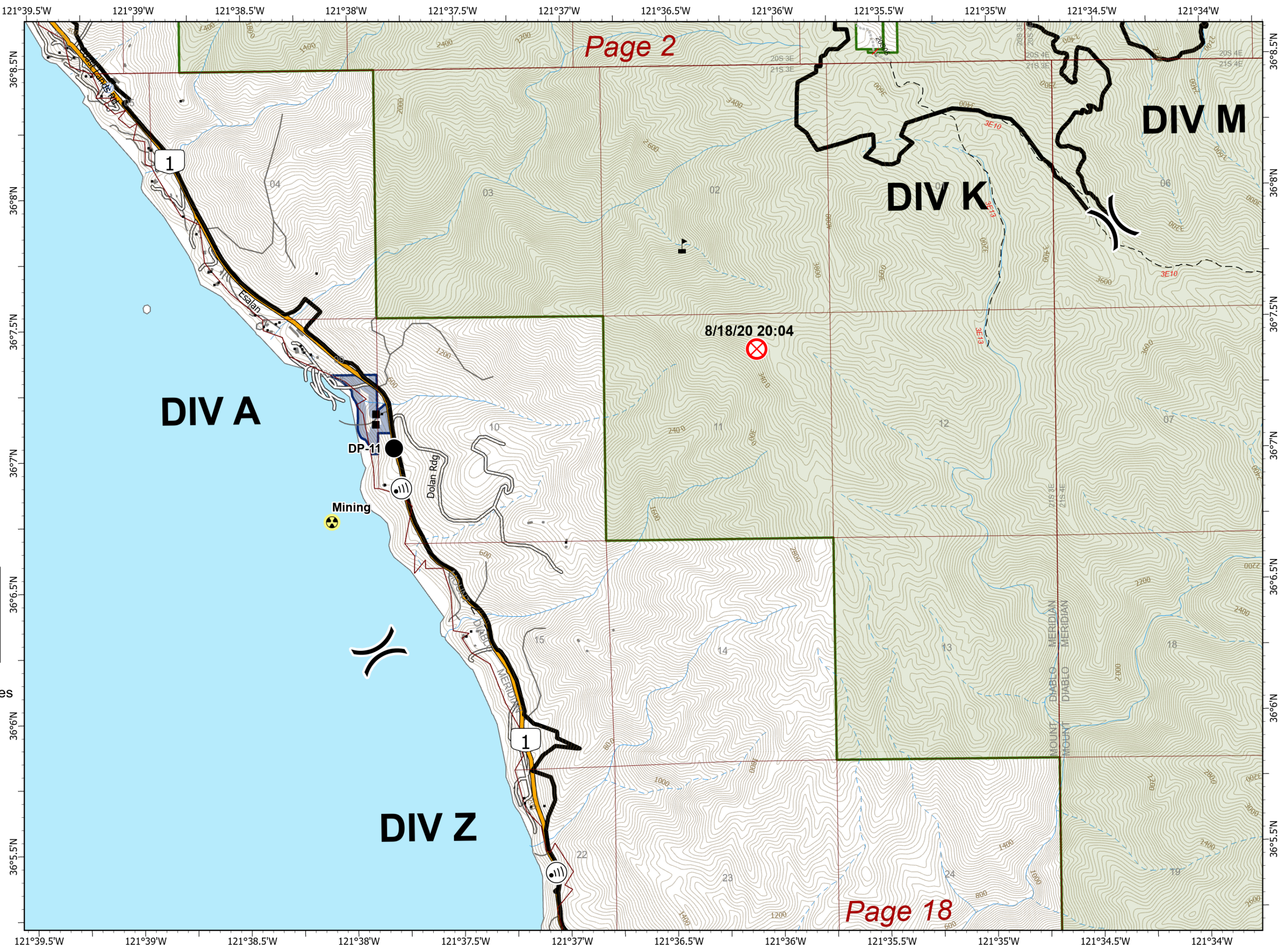
- Drop Point
- ⊗ Fire Origin
- ☢ Hazard
- Ⓜ Internet Access
- Ⓜ Water Source
- ⚠ Value at Risk
-) Division Break
- ▬ Contained Line
- ▭ Sensitive Natural Resources
- ▭ Sensitive Historical Resources
- ▭ State Park
- ▭ Los Padres NF



0 1/4 1/2 Miles

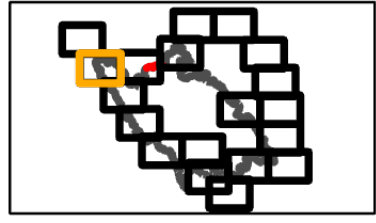


CAIIMT15 GISS
 10/8/2020 2007
 Acres from IR and field reports
 North American 1983 Datum.
 LatLong Grid



IAP
 DIV A, F, K
 Page 2 of 19
 Dolan Fire
 CA-LPF-002428
 10/09/2020
 124,924 acres

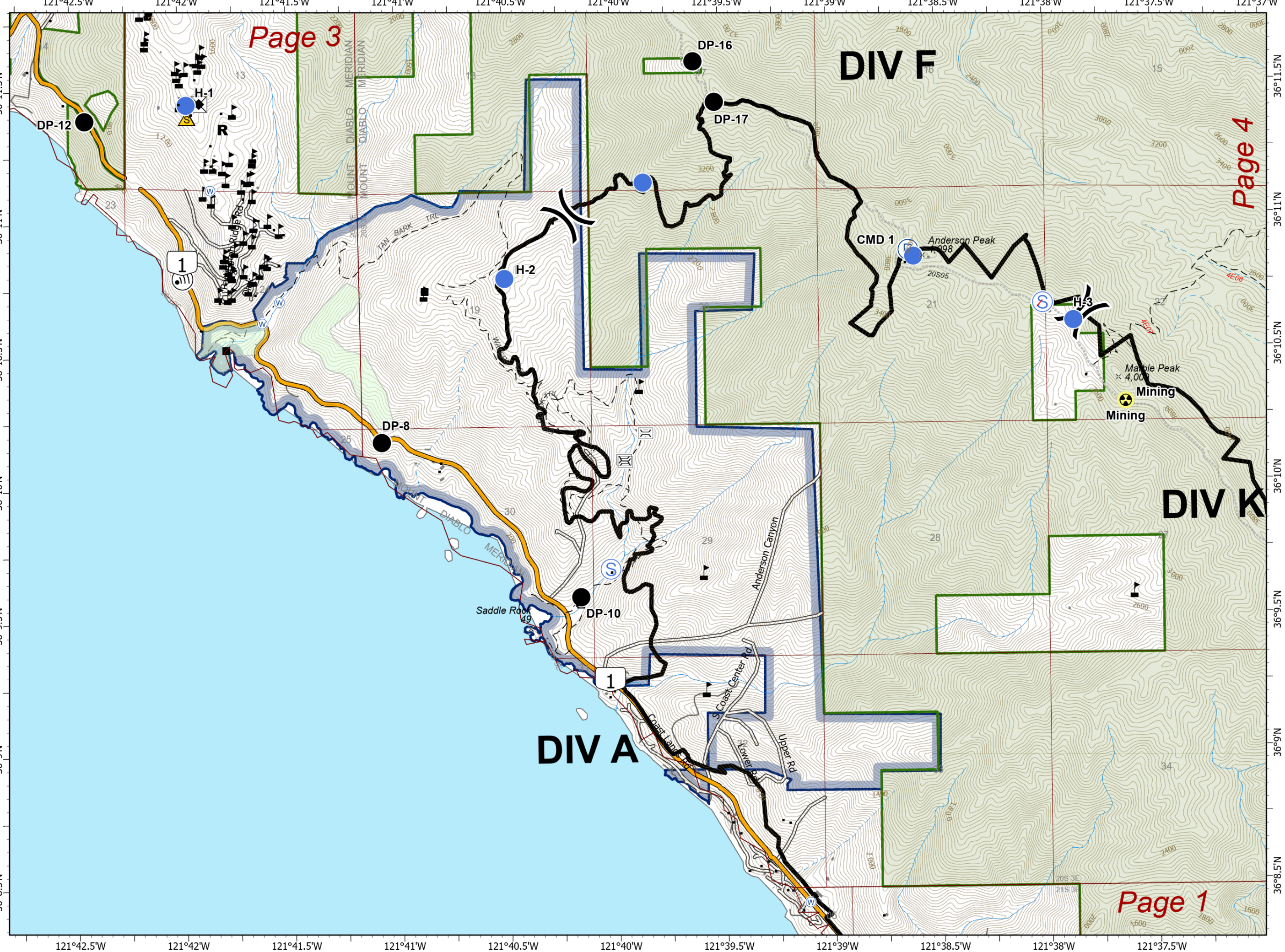
- Bridge
- Drop Point
- Hazard
- Helispot
- Internet Access
- Repeater
- R** Resource Location
- Road Repair
- Safety Zone
- Staging Area
- Water Source
- Value at Risk
- Division Break
- Contained Line
- Sensitive Natural Resources
- Sensitive Historical Resources
- State Park
- Los Padres NF



0 1/4 1/2 Miles



CAIIMT15 GISS
 10/8/2020 2007
 Acres from IR and field reports
 North American 1983 Datum.
 LatLong Grid

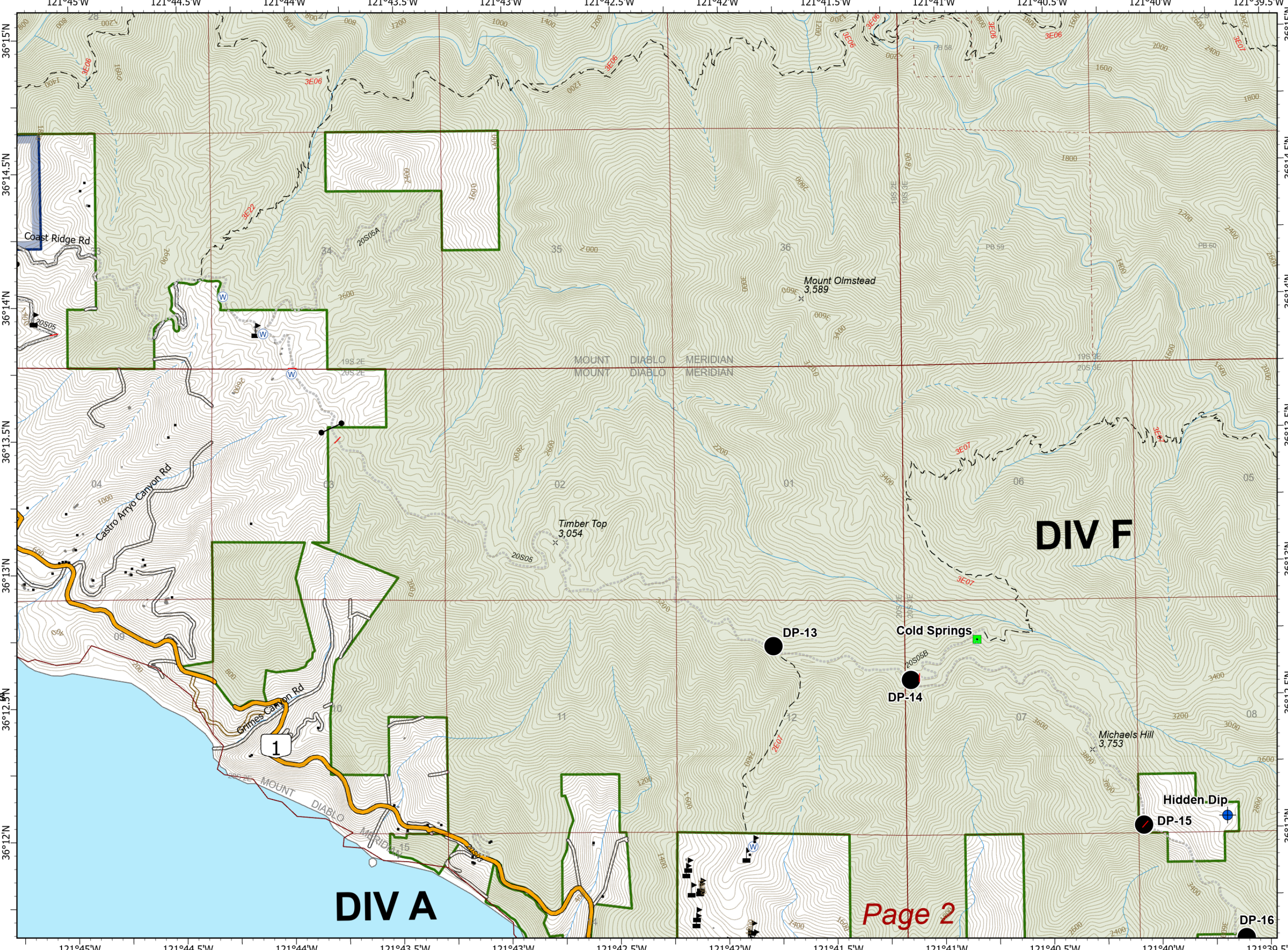
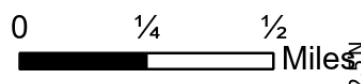
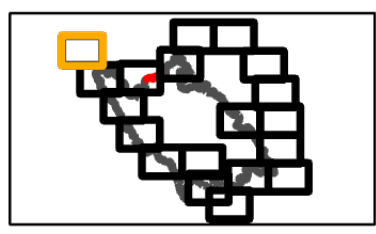


Page 3

Page 4

Page 1

- Drop Point
- ⊕ Dip Site
- Gate
- Landmark
- Ⓜ Water Source
- ▲ Value at Risk
- ▭ State Park
- ▭ Los Padres NF









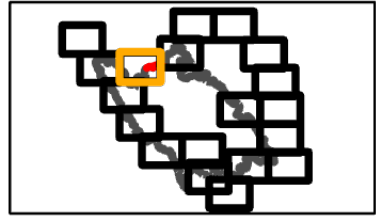
DIV F

DIV A

Page 2

IAP
 DIV K, M
 Page 4 of 19
 Dolan Fire
 CA-LPF-002428
 10/09/2020
 124,924 acres

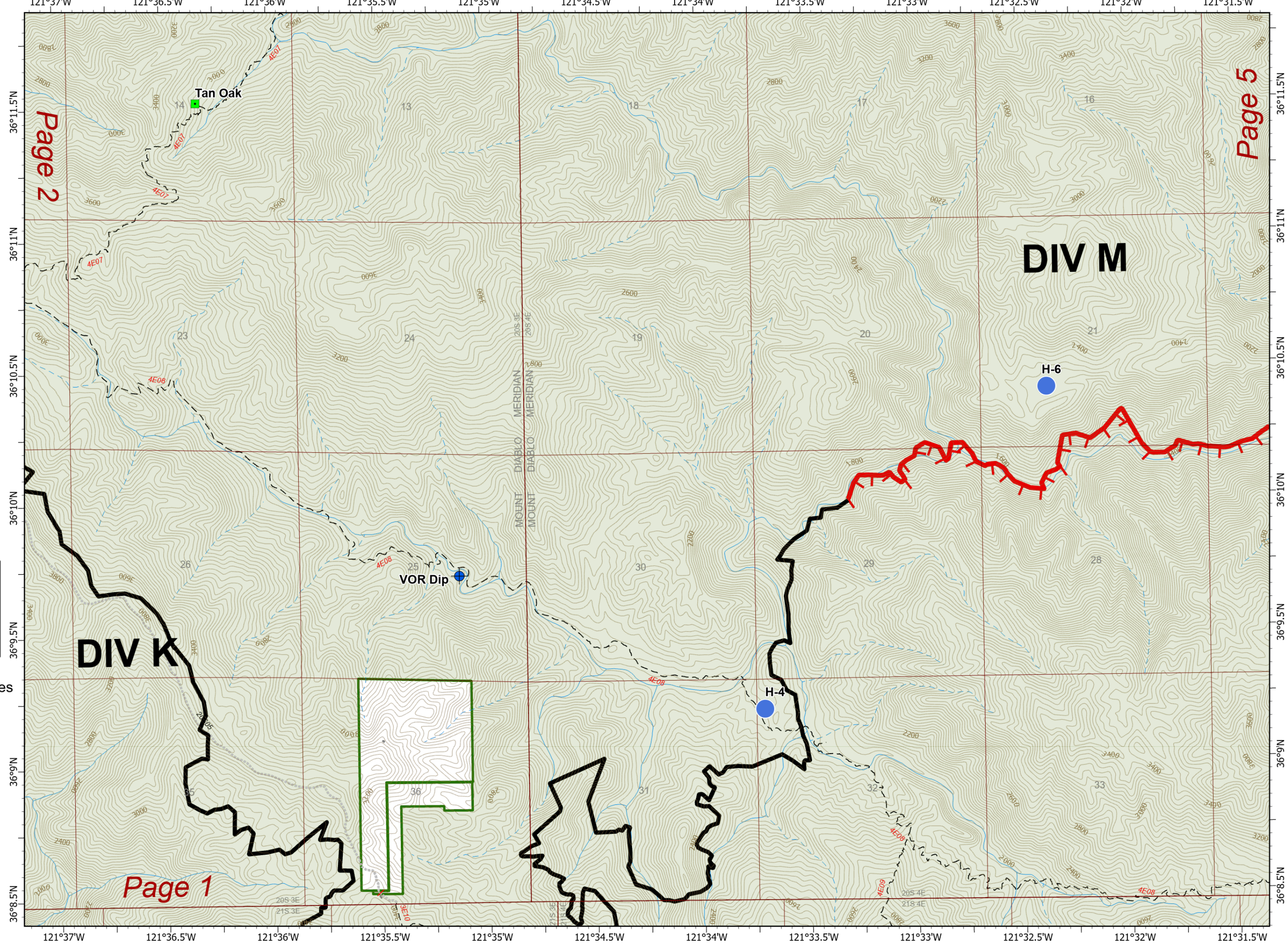
-  Dip Site
-  Helispot
-  Landmark
-  Uncontrolled Fire Edge
-  Contained Line
-  Los Padres NF



0 1/4 1/2 Miles



CAIIMT15 GISS
 10/8/2020 2007
 Acres from IR and field reports
 North American 1983 Datum.
 LatLong Grid



Page 2

Page 5

DIV K

DIV M

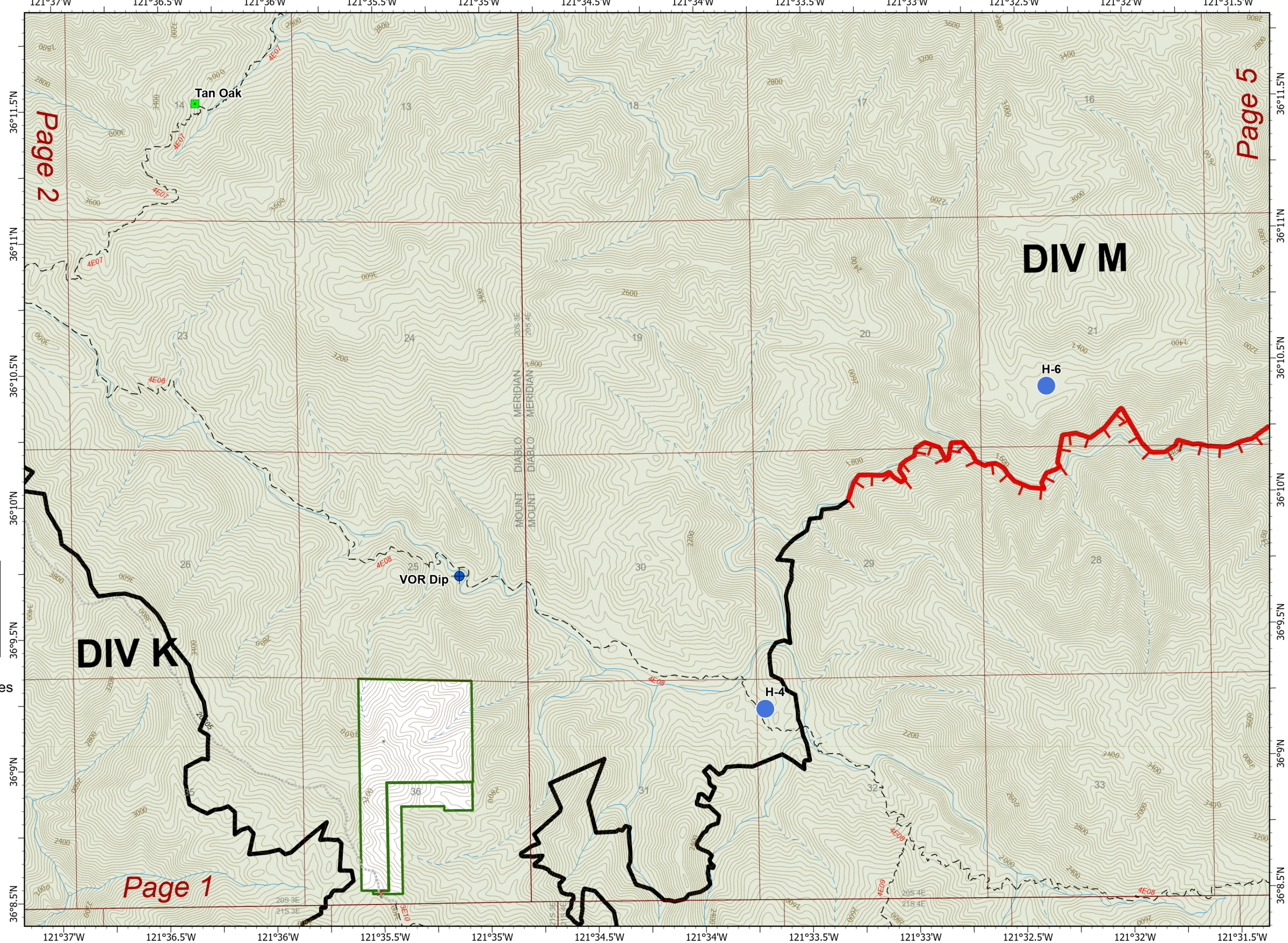
Page 1

Tan Oak

VOR Dip

H-4

H-6



IAP
 DIV M, O
 Page 5 of 19
 Dolan Fire
 CA-LPF-002428
 10/09/2020
 124,924 acres

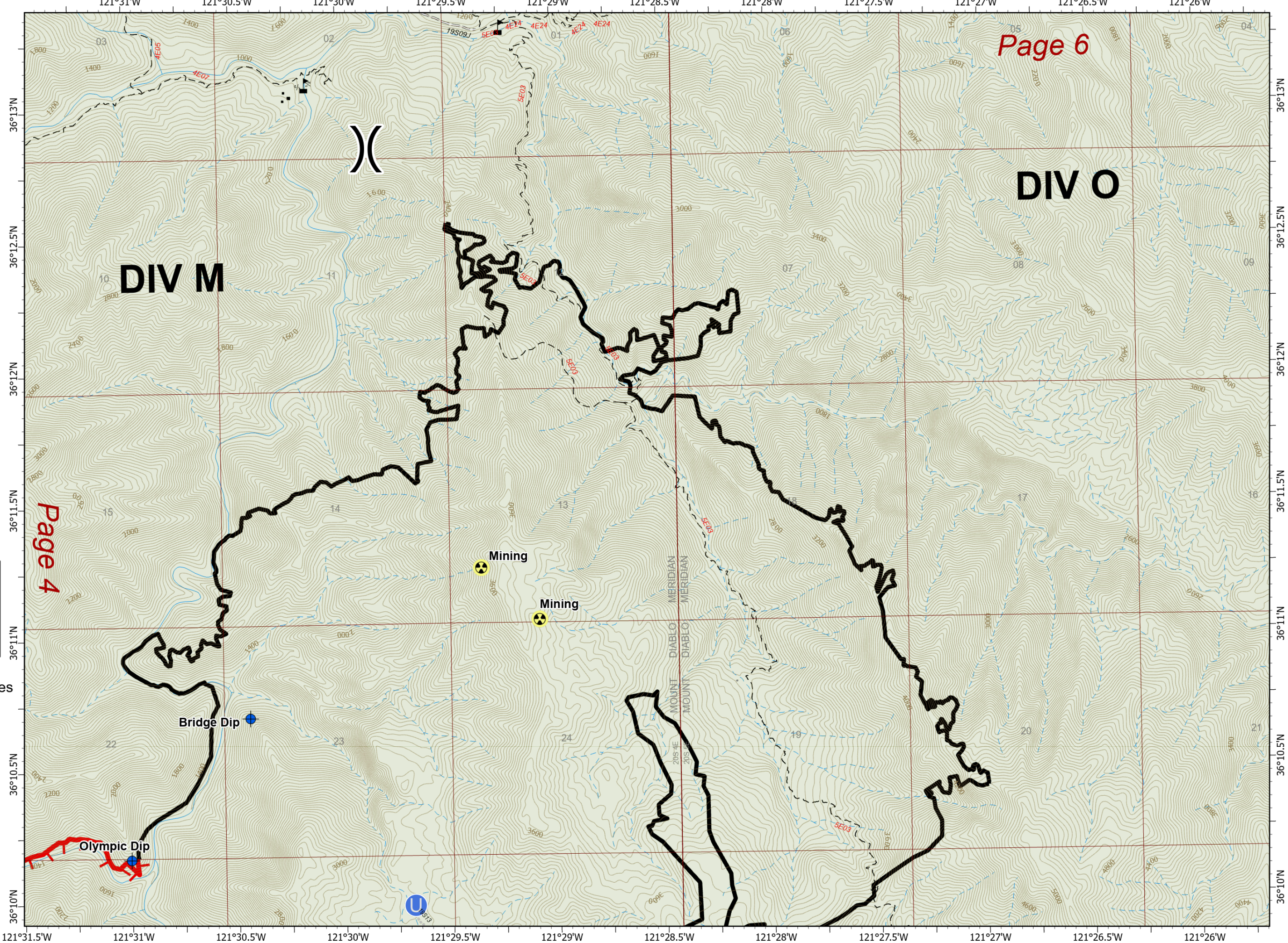
-  Dip Site
-  Hazard
-  Unimproved Landing Area
-  Value at Risk
-  Division Break
-  Uncontrolled Fire Edge
-  Contained Line
-  Los Padres NF



0 1/4 1/2 Miles



CAIIMT15 GISS
 10/8/2020 2007
 Acres from IR and field reports
 North American 1983 Datum.
 LatLong Grid



Page 6

DIV M

DIV O

Page 4

Mining













Mining

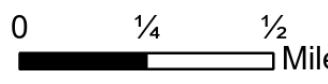
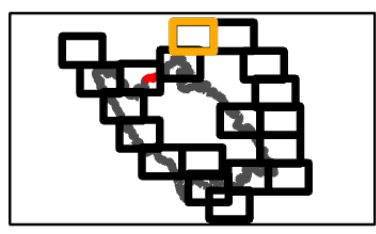
Bridge Dip

Olympic Dip

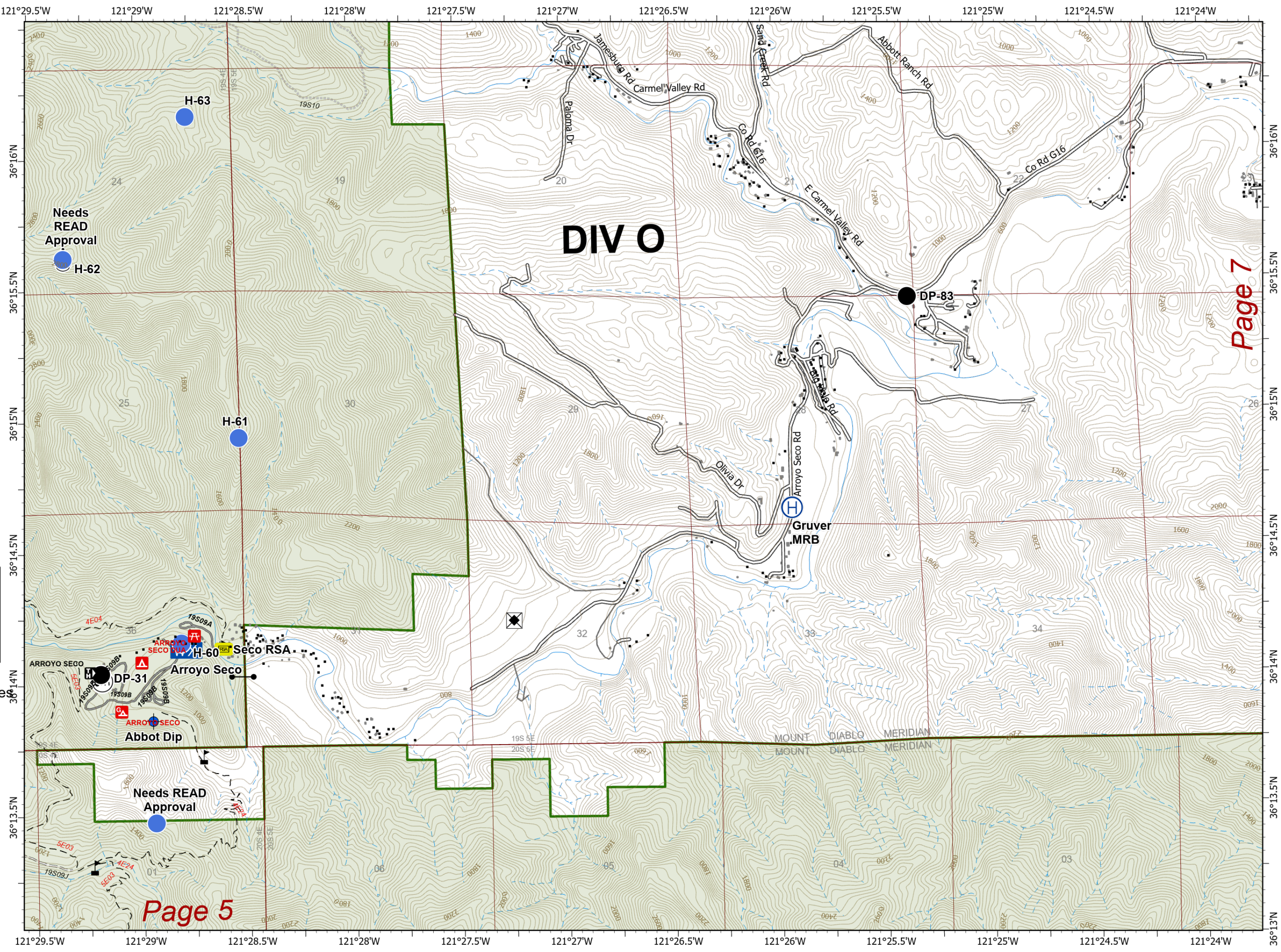
DIABLO MOUNT DIABLO MOUNT

IAP
 DIV O
 Page 6 of 19
 Dolan Fire
 CA-LPF-002428
 10/09/2020
 124,924 acres

-  Drop Point
-  Dip Site
-  Remote Sleeping Area
-  Gate
-  Helibase
-  Helispot
-  Internet Access
-  Mobile Weather Unit
-  Road Repair
-  Sling Site
-  Value at Risk
-  Los Padres NF



CAIIMT15 GISS
 10/8/2020 0808
 Acres from IR and field reports
 North American 1983 Datum.
 Lat/Long Grid

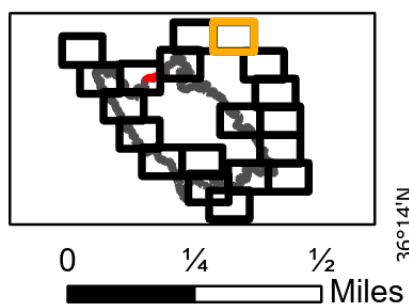


Page 7

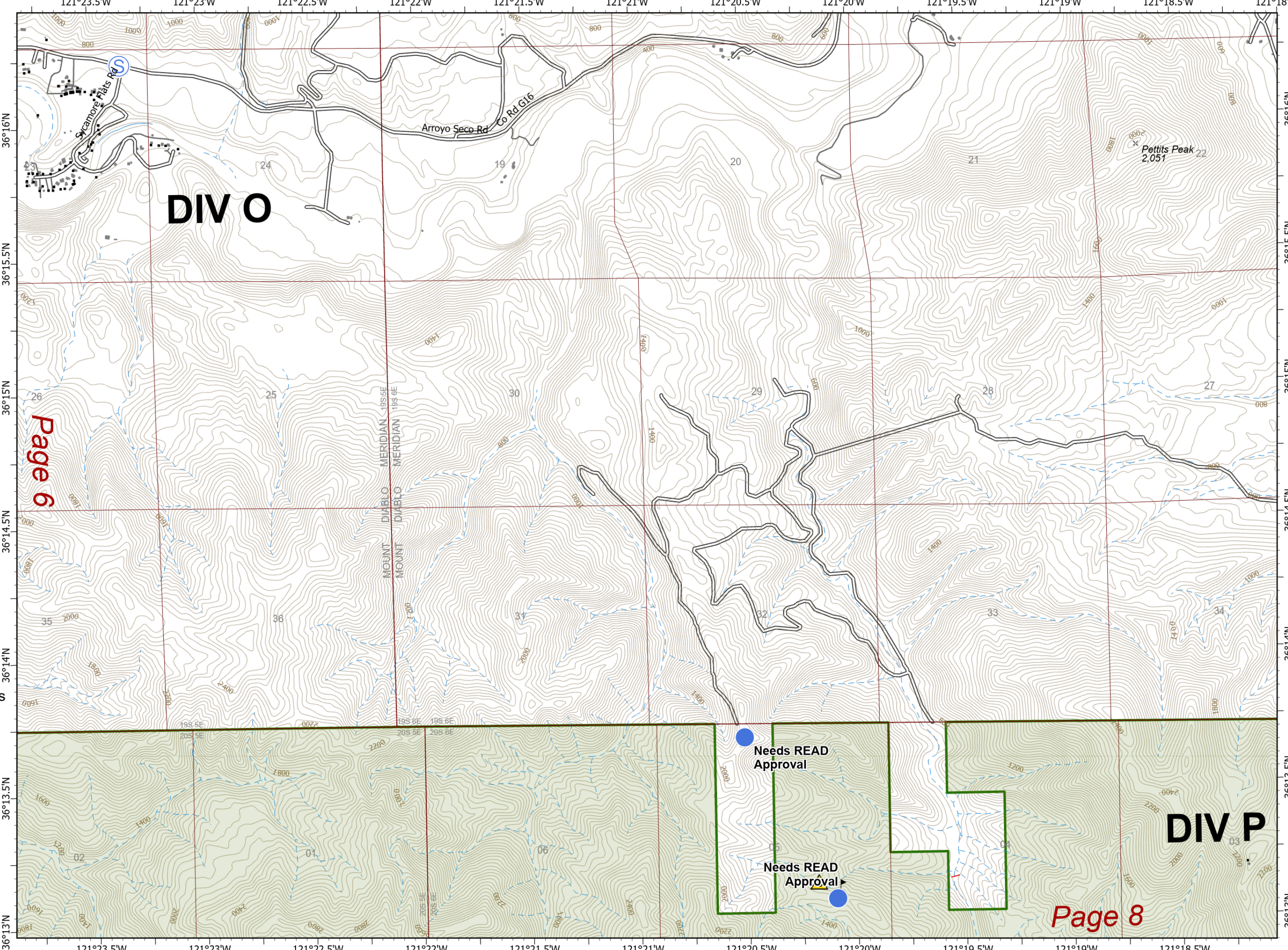
Page 5

DIV O

- Helispot
- ▲ Safety Zone
- Ⓢ Staging Area
- ▮ Value at Risk
- Los Padres NF



CAIIMT15 GISS
 10/8/2020 2008
 Acres from IR and field reports
 North American 1983 Datum.
 LatLong Grid



Page 6

Page 8

Needs READ Approval

Needs READ Approval


DIV P

DIV O

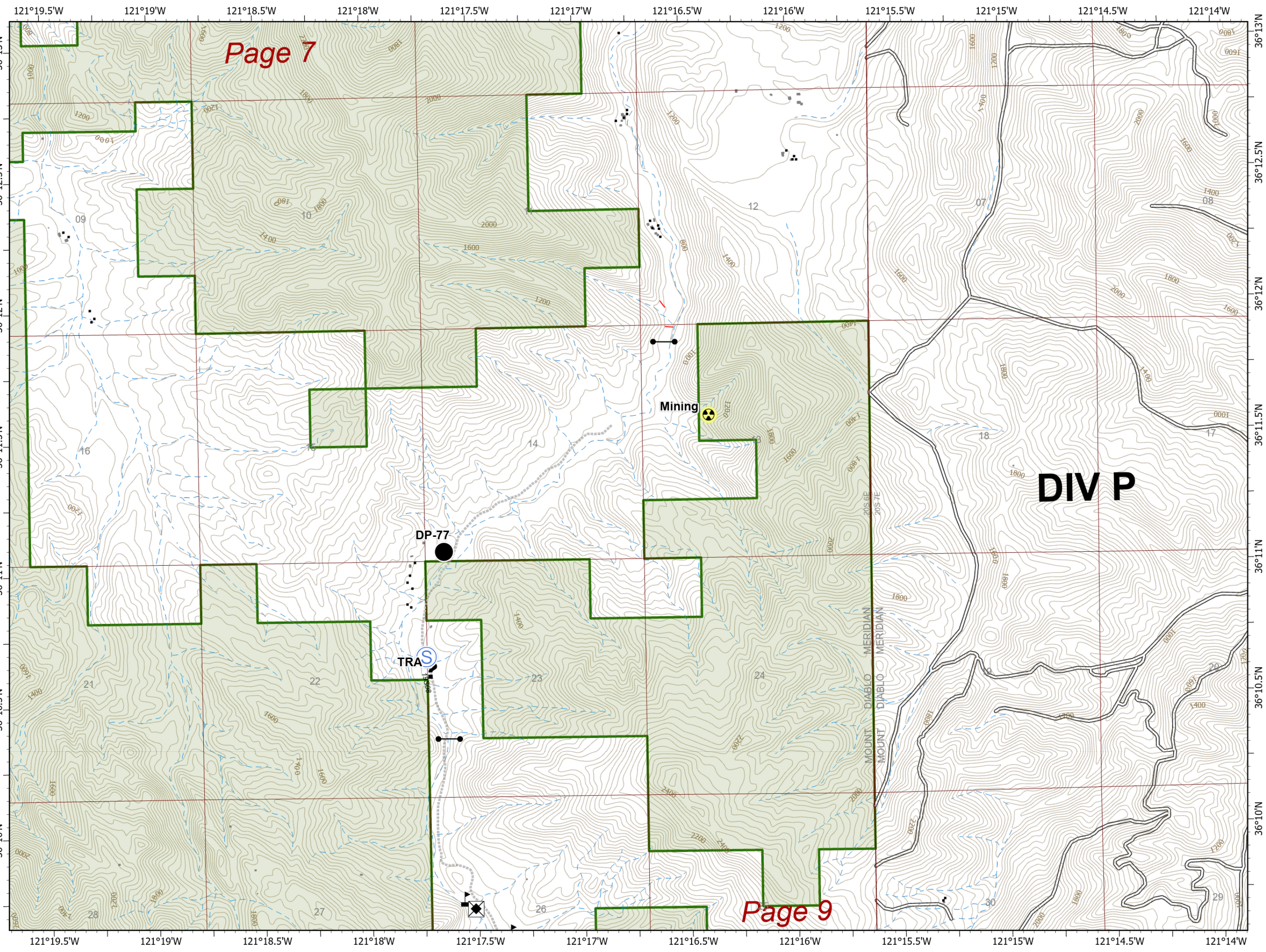
Pettis Peak
2,051'

IAP
DIV P
Page 8 of 19
Dolan Fire
CA-LPF-002428
10/09/2020
124,924 acres

- Drop Point
- Gate
- ☠ Hazard
- ✂ Road Repair
- Ⓢ Staging Area
- ⚠ Value at Risk
- ❓ Unknown
- ▭ Los Padres NF

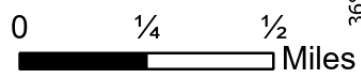
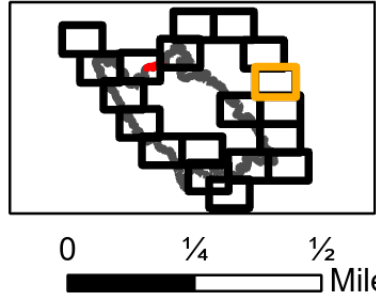


CAIMT15 GISS
 10/8/2020 0808
 Acres from IR and field reports
 North American 1983 Datum.
 LatLong Grid

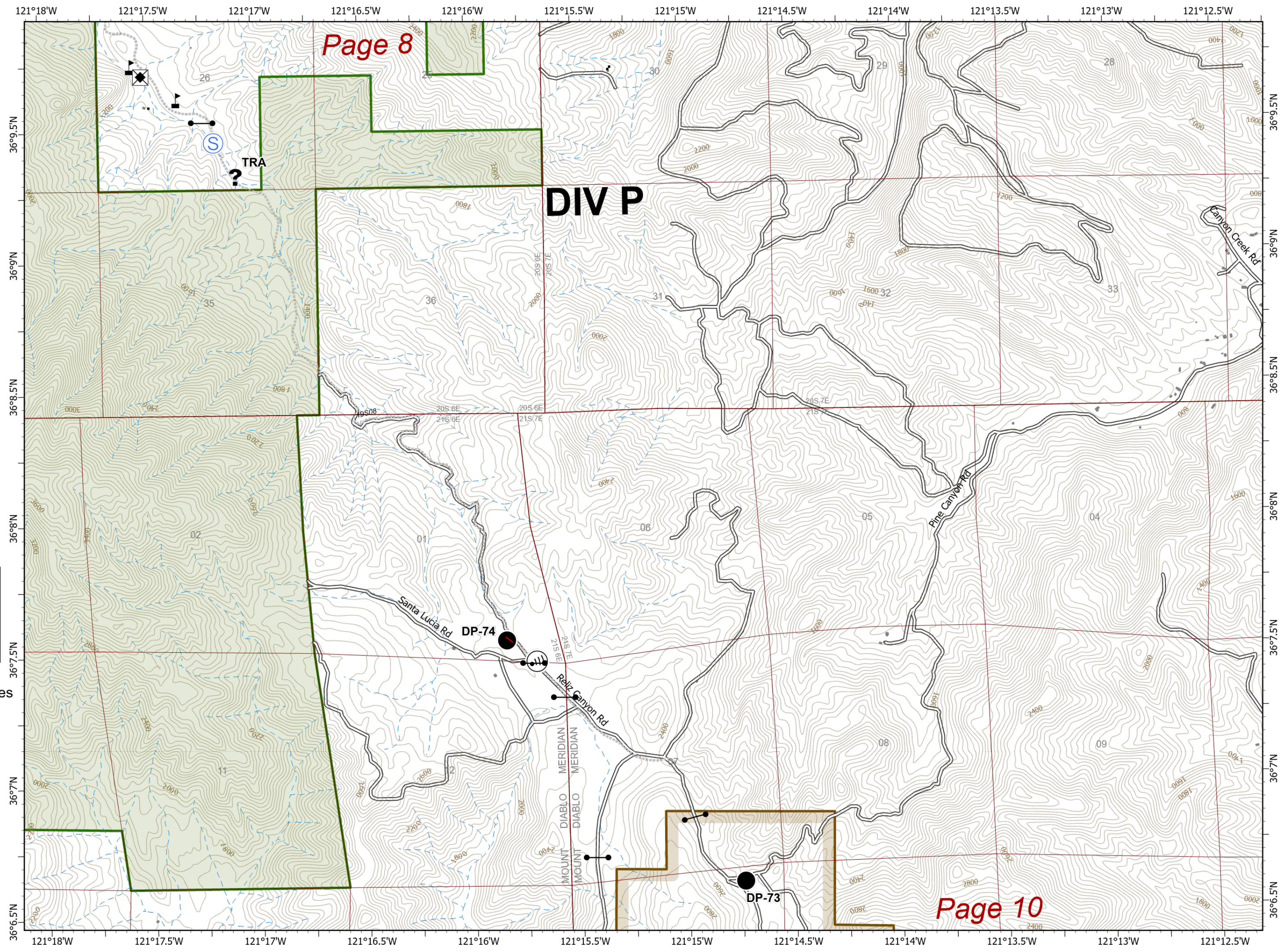


IAP
 DIV P, R
 Page 9 of 19
 Dolan Fire
 CA-LPF-002428
 10/09/2020
 124,924 acres

- Drop Point
- Gate
- ⊙ Internet Access
- ⊠ Road Repair
- Ⓢ Staging Area
- ⚠ Value at Risk
- ? Unknown
- ▭ Fort Hunter Liggett
- ▭ Los Padres NF



CAIIMT15 GISS
 10/8/2020 0808
 Acres from IR and field reports
 North American 1983 Datum.
 LatLong Grid










Page 8

DIV P

Page 10

IAP
 DIV R, S
 Page 10 of 19
 Dolan Fire
 CA-LPF-002428
 10/09/2020
 124,924 acres

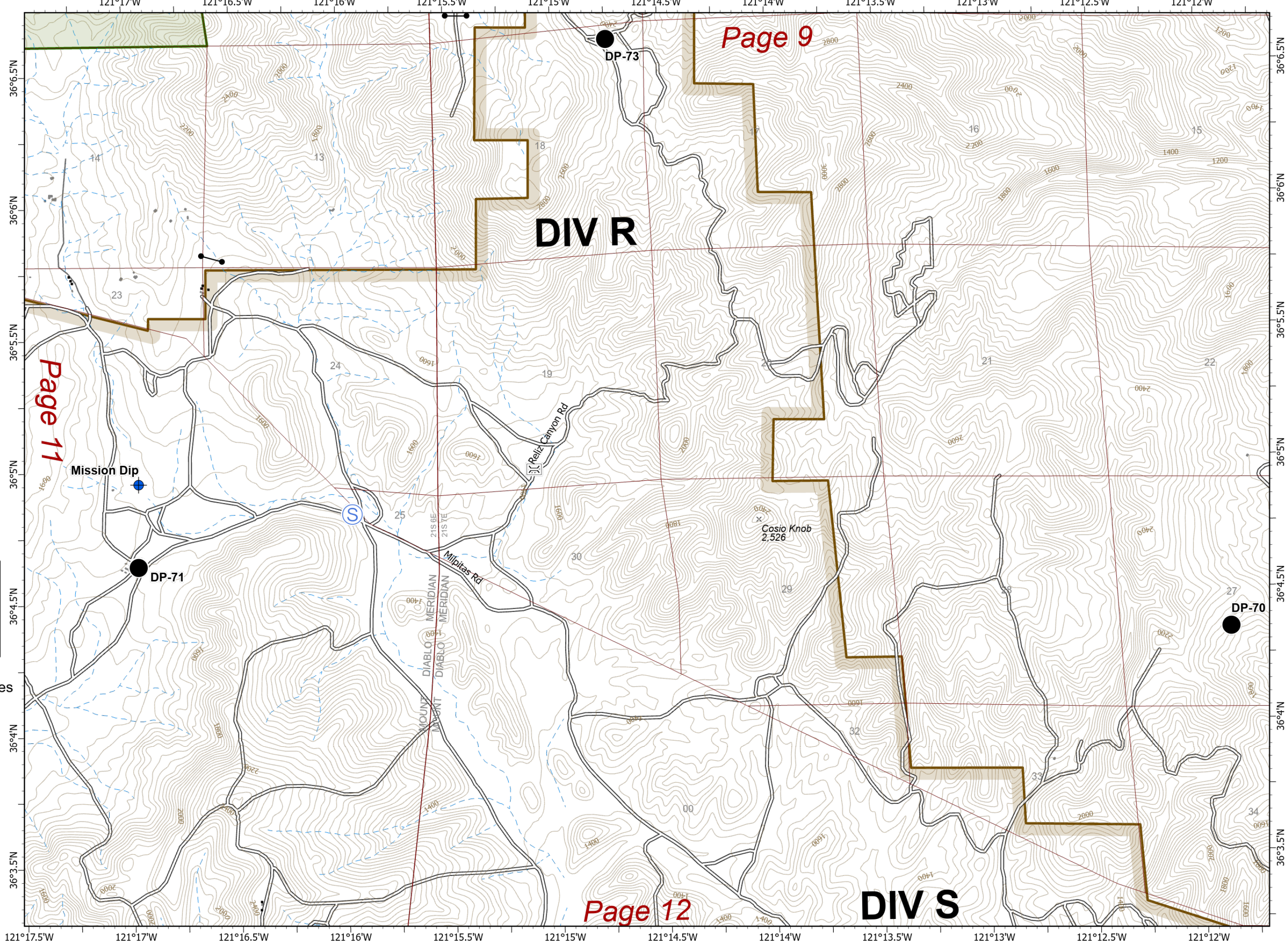
-  Bridge
-  Drop Point
-  Dip Site
-  Gate
-  Staging Area
-  Fort Hunter Liggett
-  Los Padres NF



0 1/4 1/2 Miles



CAIIMT15 GISS
 10/8/2020 2009
 Acres from IR and field reports
 North American 1983 Datum.
 LatLong Grid



Page 9

DIV R

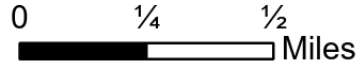
Page 11

Page 12

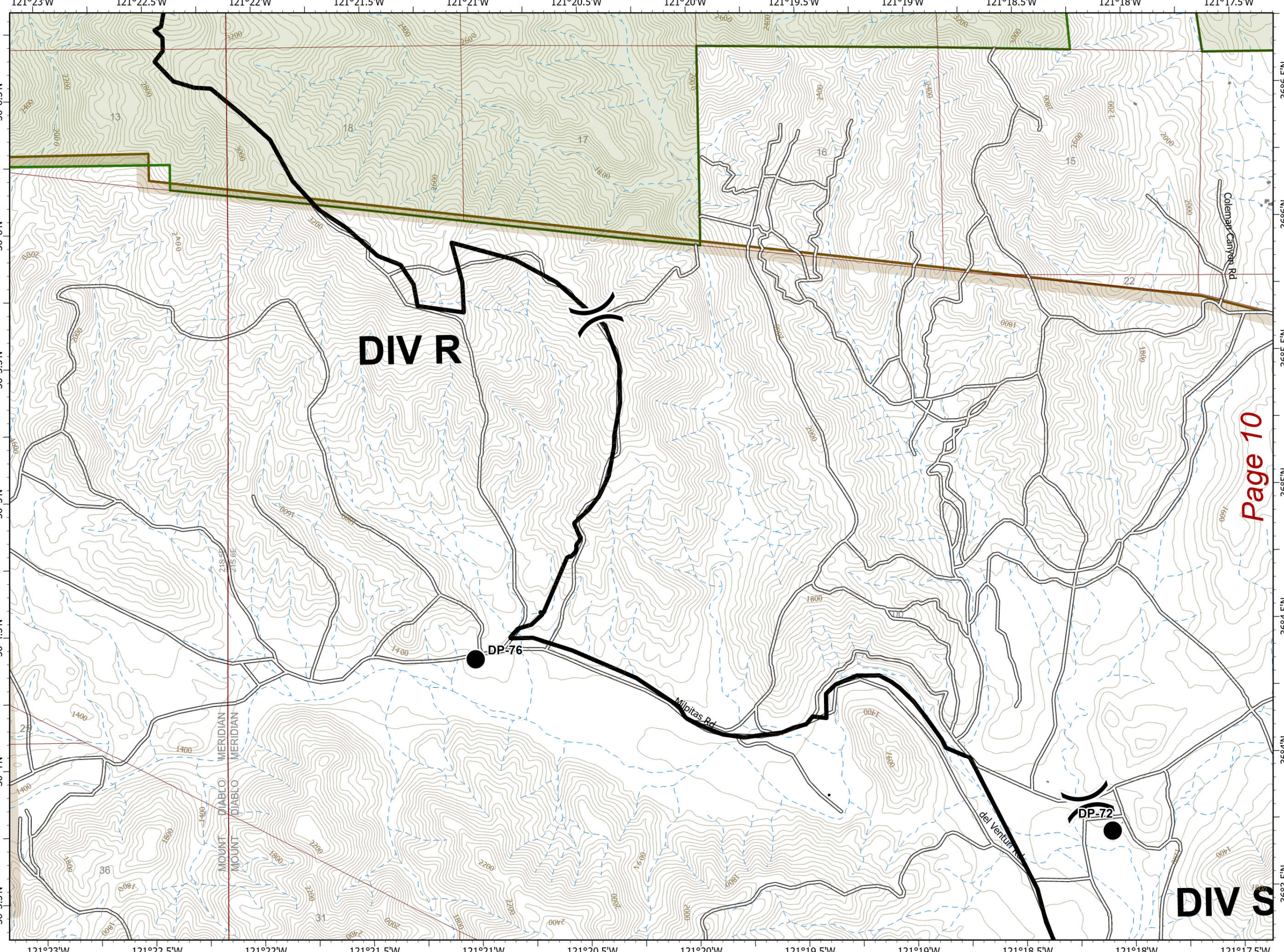
DIV S

IAP
 DIV R, S
 Page 11 of 19
 Dolan Fire
 CA-LPF-002428
 10/09/2020
 124,924 acres

- Drop Point
- ⊕ Dip Site
-) Division Break
- Contained Line
- ▭ Fort Hunter Liggett
- ▭ Los Padres NF



CAIIMT15 GISS
 10/8/2020 2009
 Acres from IR and field reports
 North American 1983 Datum.
 LatLong Grid



Page 10

DIV S

IAP
DIV S
Page 12 of 19
Dolan Fire
CA-LPF-002428
10/09/2020
124,924 acres

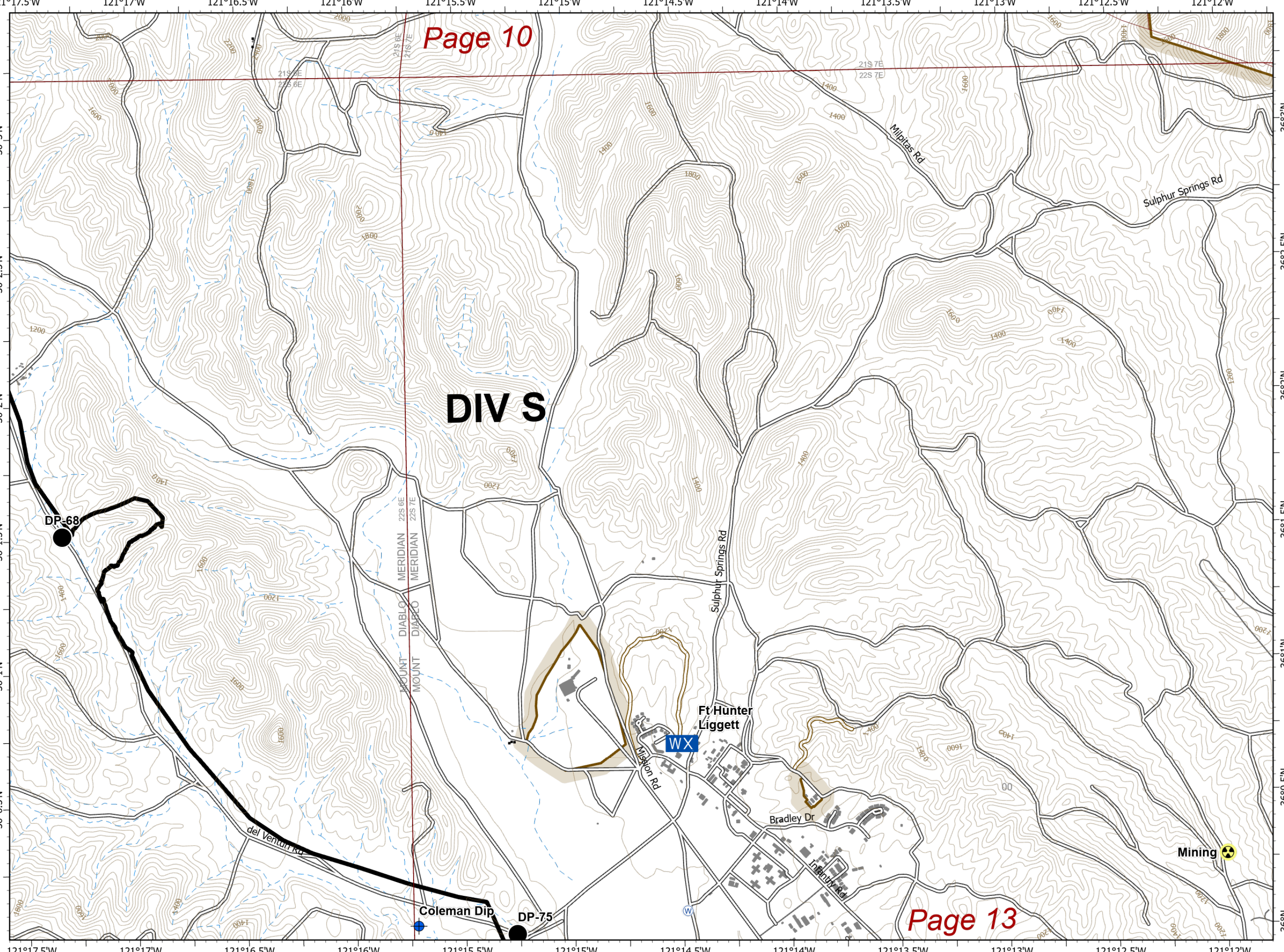
- Drop Point
- ⊕ Dip Site
- ☢ Hazard
- WX Mobile Weather Unit
- ⊕ Water Source
- ▬ Contained Line
- ▭ Fort Hunter Liggett



0 1/4 1/2 Miles



CAIIMT15 GISS
 10/8/2020 2009
 Acres from IR and field reports
 North American 1983 Datum.
 LatLong Grid














Page 10

DIV S

Page 13

IAP
 DIV S, W
 Page 13 of 19
 Dolan Fire
 CA-LPF-002428
 10/09/2020
 124,924 acres

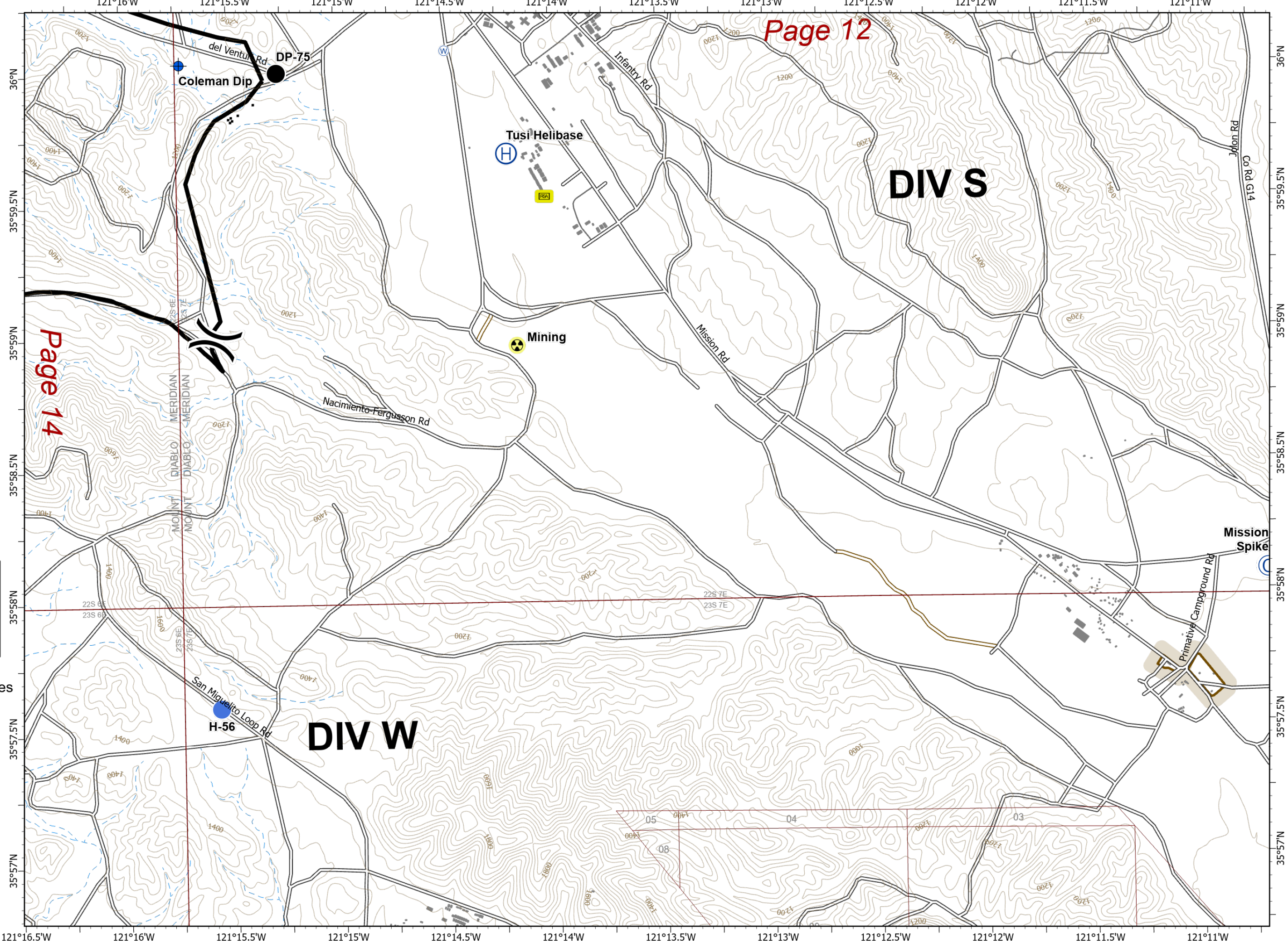
-  Drop Point
-  Camp
-  Dip Site
-  Remote Sleeping Area
-  Hazard
-  Helibase
-  Helispot
-  Water Source
-  Division Break
-  Contained Line
-  Fort Hunter Liggett



0 1/4 1/2 Miles



CAIIMT15 GISS
 10/8/2020 2009
 Acres from IR and field reports
 North American 1983 Datum.
 Lat/Long Grid



Page 12

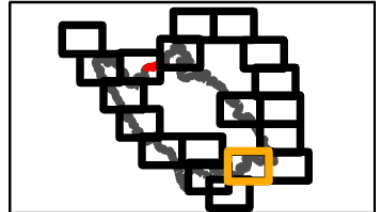
Page 14

DIV S

DIV W

IAP
 DIV W
 Page 14 of 19
 Dolan Fire
 CA-LPF-002428
 10/09/2020
 124,924 acres

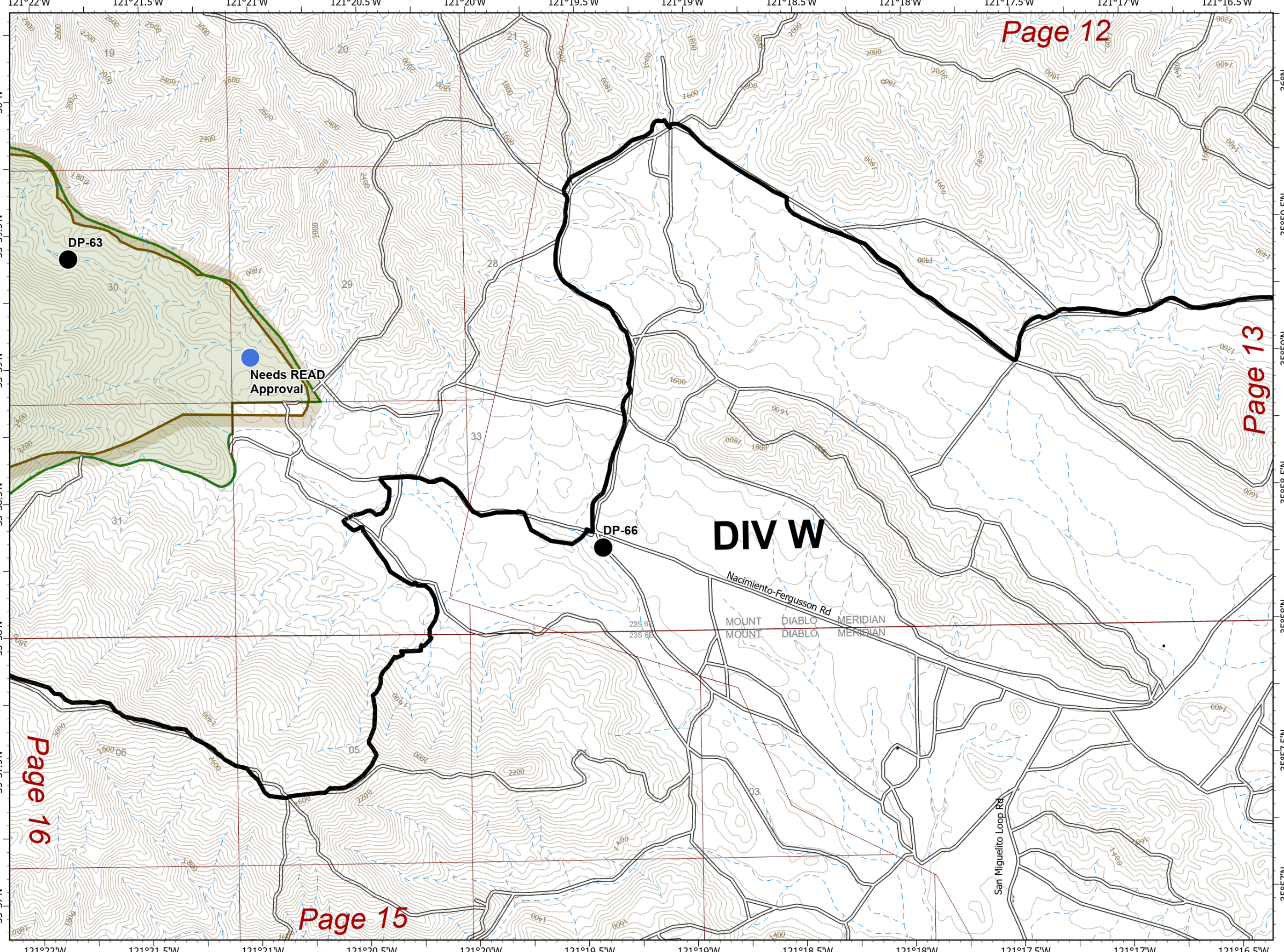
- Drop Point
- Helispot
- Contained Line
- Fort Hunter Liggett
- Los Padres NF



0 1/4 1/2 Miles



CAIIMT15 GISS
 10/8/2020 2009
 Acres from IR and field reports
 North American 1983 Datum.
 LatLong Grid



Page 12

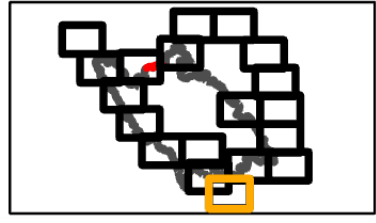
Page 13

Page 16

Page 15

IAP
 DIV W
 Page 15 of 19
 Dolan Fire
 CA-LPF-002428
 10/09/2020
 124,924 acres

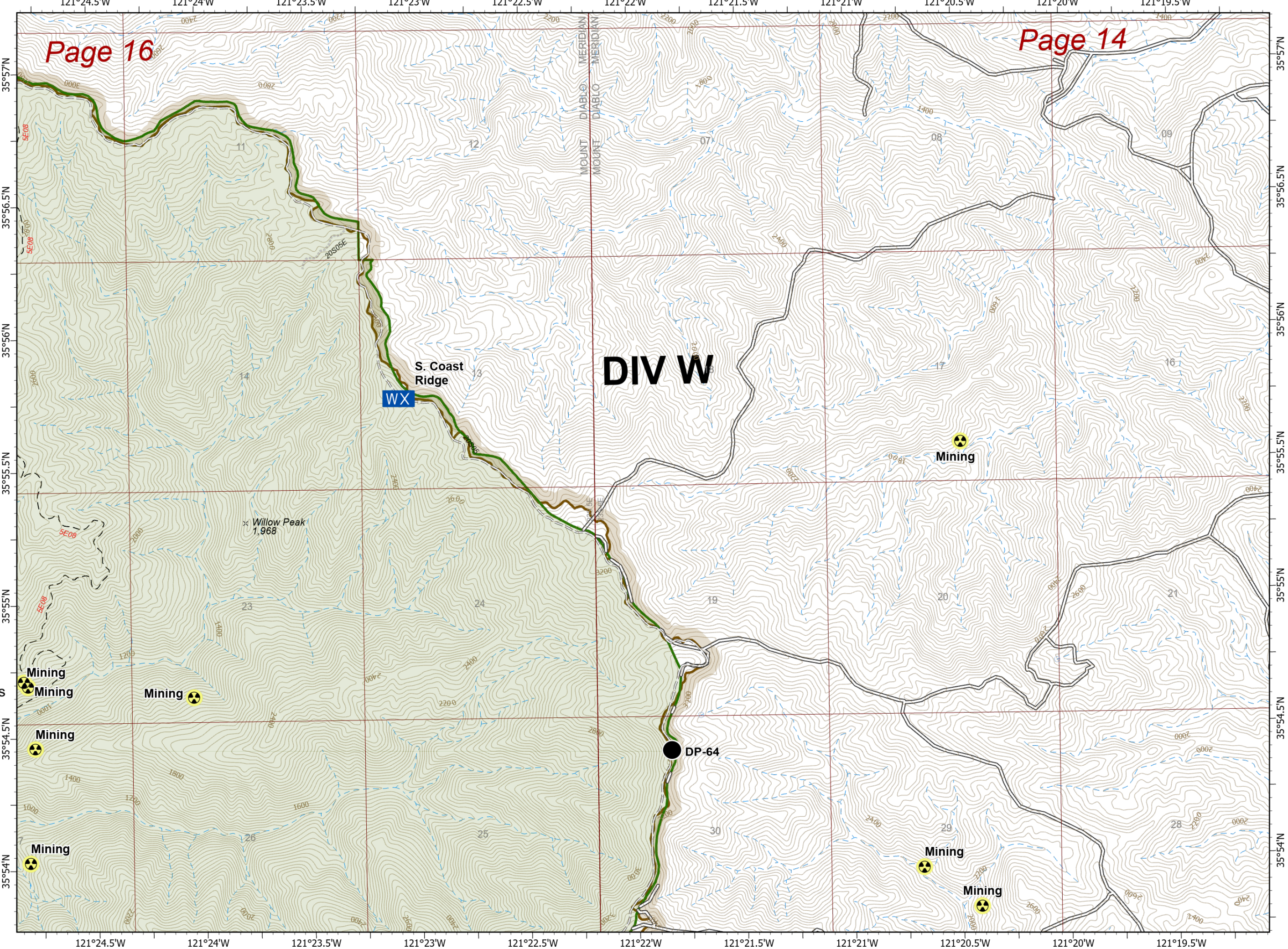
- Drop Point
- ☢ Hazard
- WX Mobile Weather Unit
- ▭ Fort Hunter Liggett
- ▭ Los Padres NF


















0 1/4 1/2 Miles

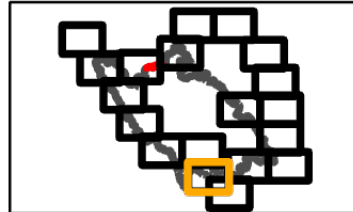


CAIIMT15 GISS
 10/8/2020 2010
 Acres from IR and field reports
 North American 1983 Datum.
 LatLong Grid



IAP
 DIV W, X
 Page 16 of 19
 Dolan Fire
 CA-LPF-002428
 10/09/2020
 124,924 acres

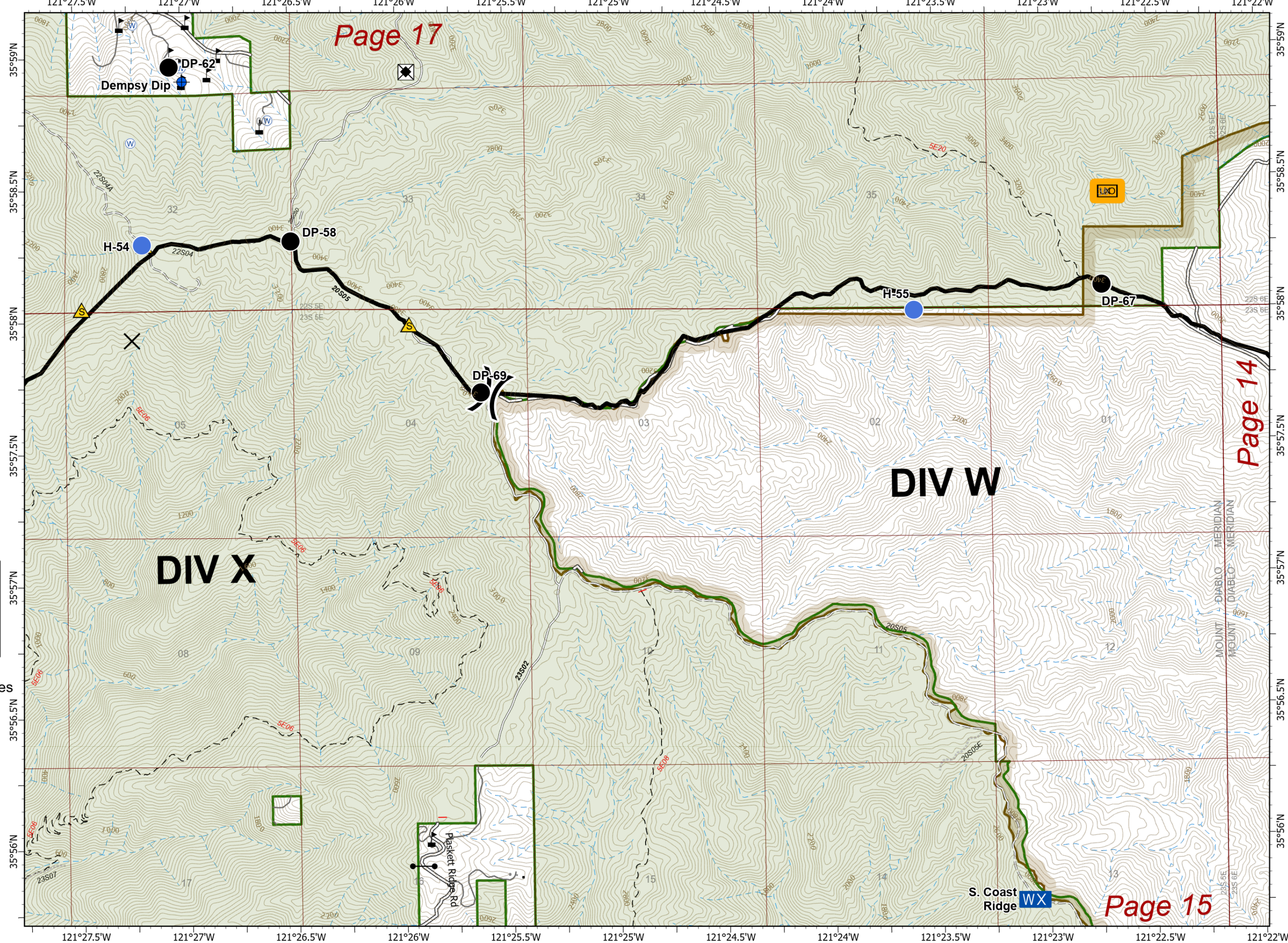
-  Drop Point
-  Closure
-  Dip Site
-  Gate
-  Helispot
-  Unexploded Ordinance
-  Mobile Weather Unit
-  Road Repair
-  Safety Zone
-  Water Source
-  Value at Risk
-  Division Break
-  Contained Line
-  Fort Hunter Liggett
-  Los Padres NF



0 1/4 1/2 Miles



CAIIMT15 GISS
 10/8/2020 2010
 Acres from IR and field reports
 North American 1983 Datum.
 LatLong Grid



Page 17

Page 14

Page 15

DIV W

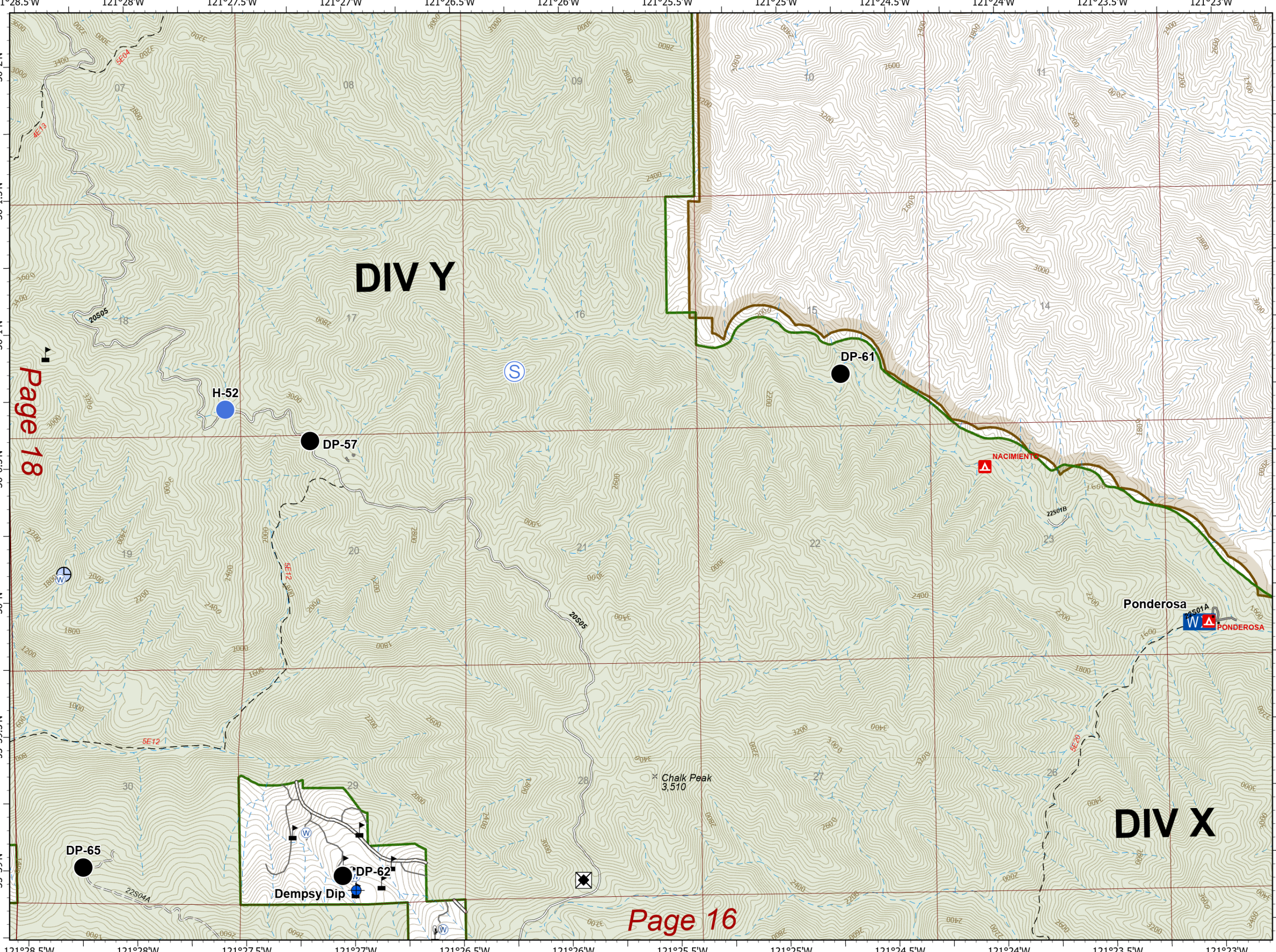
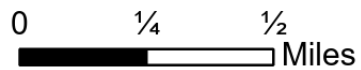
DIV X

Paskett Ridge Rd

S. Coast Ridge

MOUNT DIABLO MERIDIAN
 MOUNT DIABLO MERIDIAN

- Drop Point
- ⊕ Dip Site
- Helispot
- W Mobile Weather Unit
- ✂ Road Repair
- △ Sling Site
- ⊙ Staging Area
- ⊕ Water Source
- ⊕ Water Development or Draft Site
- ⚠ Value at Risk
- ▭ Fort Hunter Liggett
- ▭ Los Padres NF



Page 18

Page 16

IAP
 DIV Y, Z
 Page 18 of 19
 Dolan Fire
 CA-LPF-002428
 10/09/2020
 124,924 acres

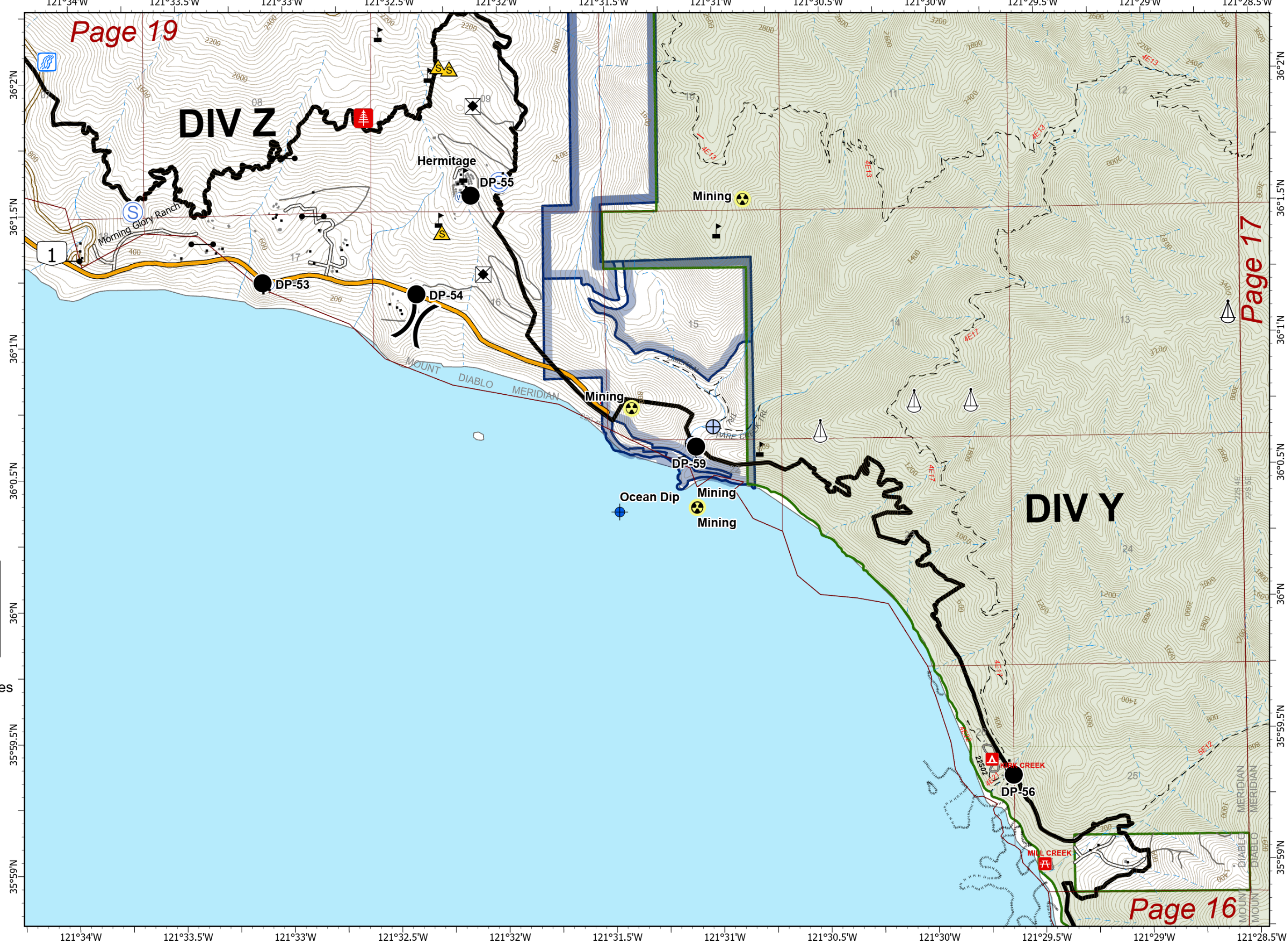
- Drop Point
- ✕ Closure
- ⊕ Dip Site
- Gate
- ☠ Hazard
- 🌲 Hazard Tree
- Helispot
- ✂ Road Repair
- ⚠ Safety Zone
- 🪂 Sling Site
- ⊙ Staging Area
- 🌊 Stream Crossing
- 🌊 Water Source
- ⊕ Water Development or Draft Site
- ⚠ Value at Risk
-) (Division Break
- Contained Line
- ▭ State Park
- ▭ Los Padres NF



0 1/4 1/2 Miles



CAIIMT15 GIS
 10/8/2020 2010
 Acres from IR and field reports
 North American 1983 Datum.
 LatLong Grid



Page 19














DIV Z

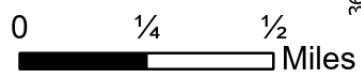
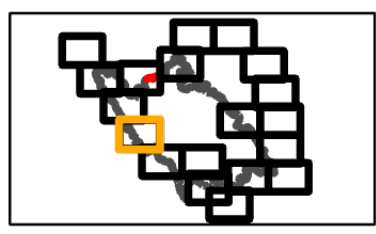
DIV Y

Page 17

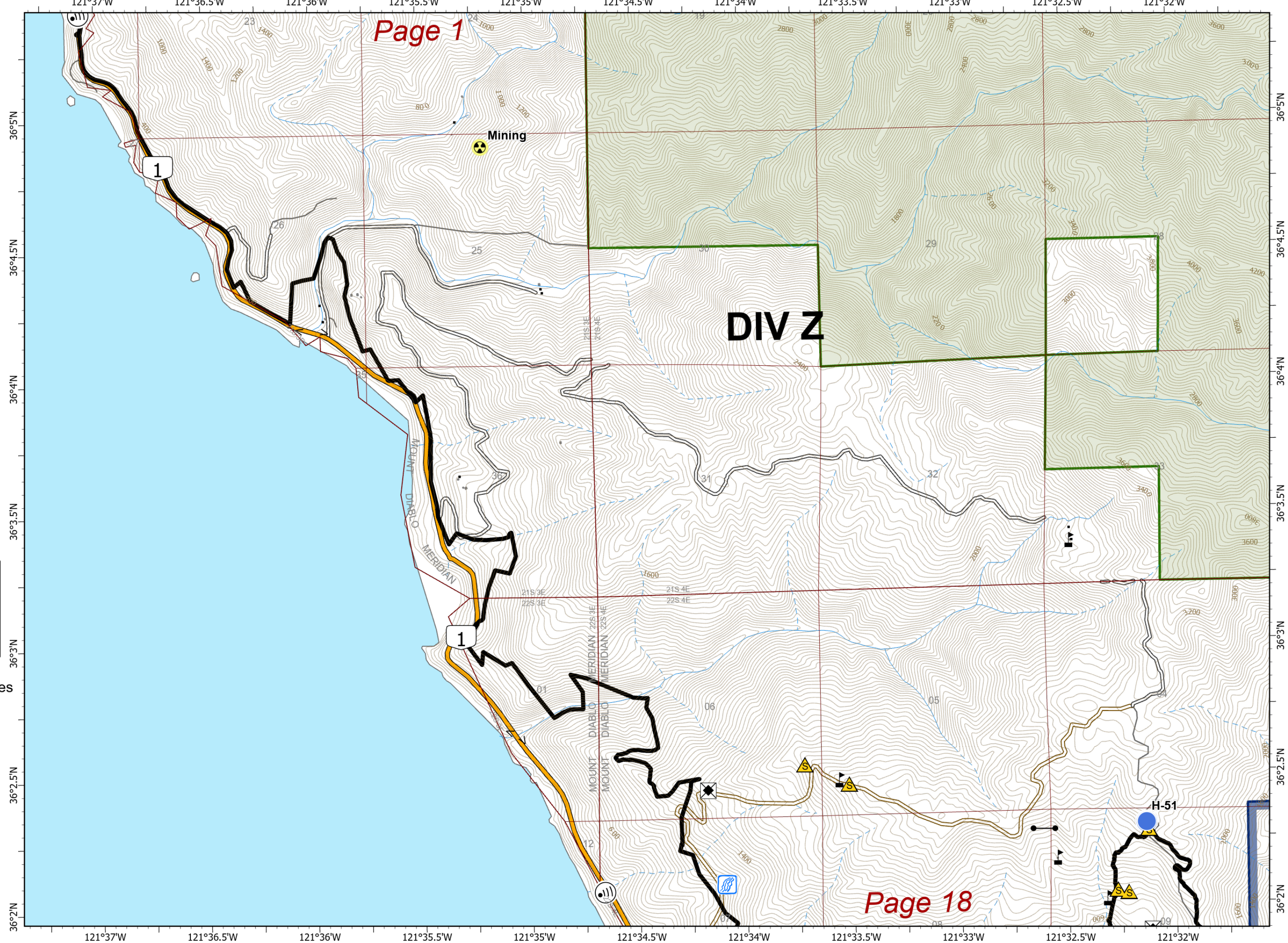
Page 16

IAP
 DIV Z
 Page 19 of 19
 Dolan Fire
 CA-LPF-002428
 10/09/2020
 124,924 acres

-  Gate
-  Hazard
-  Hazard Tree
-  Helispot
-  Internet Access
-  Road Repair
-  Safety Zone
-  Staging Area
-  Stream Crossing
-  Value at Risk
-  Contained Line
-  State Park
-  Los Padres NF



CAIIMT15 GISS
 10/8/2020 2011
 Acres from IR and field reports
 North American 1983 Datum.
 LatLong Grid



Page 1

DIV Z

Page 18