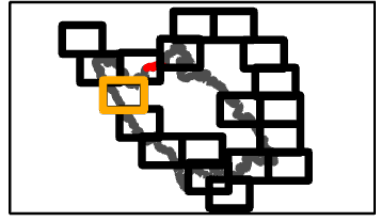


**IAP**  
 DIV Z, A, K, M  
 Page 1 of 19  
 Dolan Fire  
 CA-LPF-002428  
 10/16/2020  
 124,924 acres

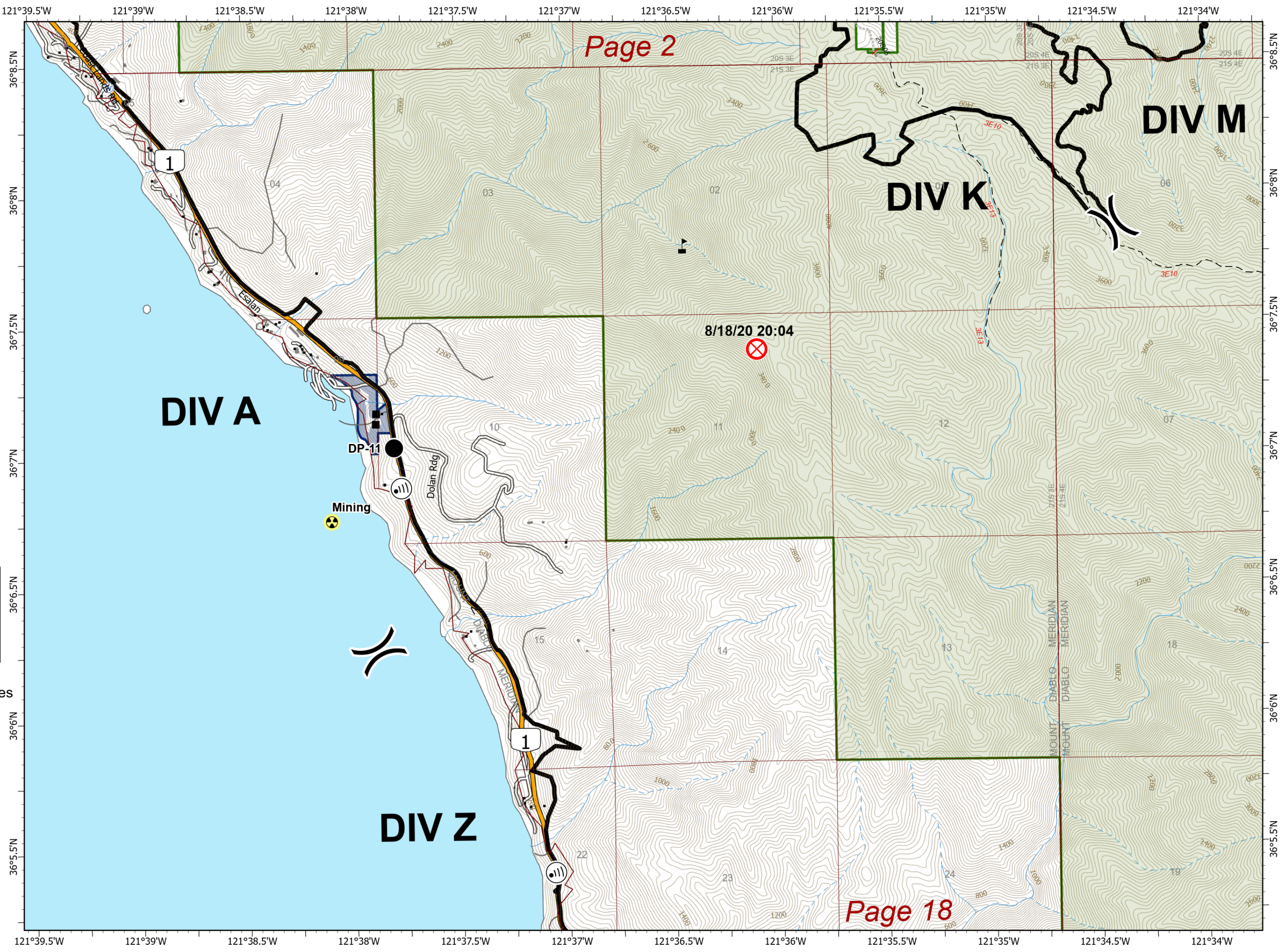
- Drop Point
- ⊗ Fire Origin
- ☢ Hazard
- Ⓜ Internet Access
- Ⓜ Water Source
- ⚠ Value at Risk
- ) Division Break
- ▬ Contained Line
- ▭ Sensitive Natural Resources
- ▭ Sensitive Historical Resources
- ▭ State Park
- ▭ Los Padres NF



0 1/4 1/2 Miles



CAIIMT15 GISS  
 10/15/2020 1638  
 Acres from IR and field reports  
 North American 1983 Datum.  
 LatLong Grid

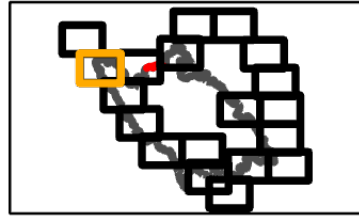


Page 2

Page 18

**IAP**  
 DIV A, F, K  
 Page 2 of 19  
 Dolan Fire  
 CA-LPF-002428  
 10/16/2020  
 124,924 acres

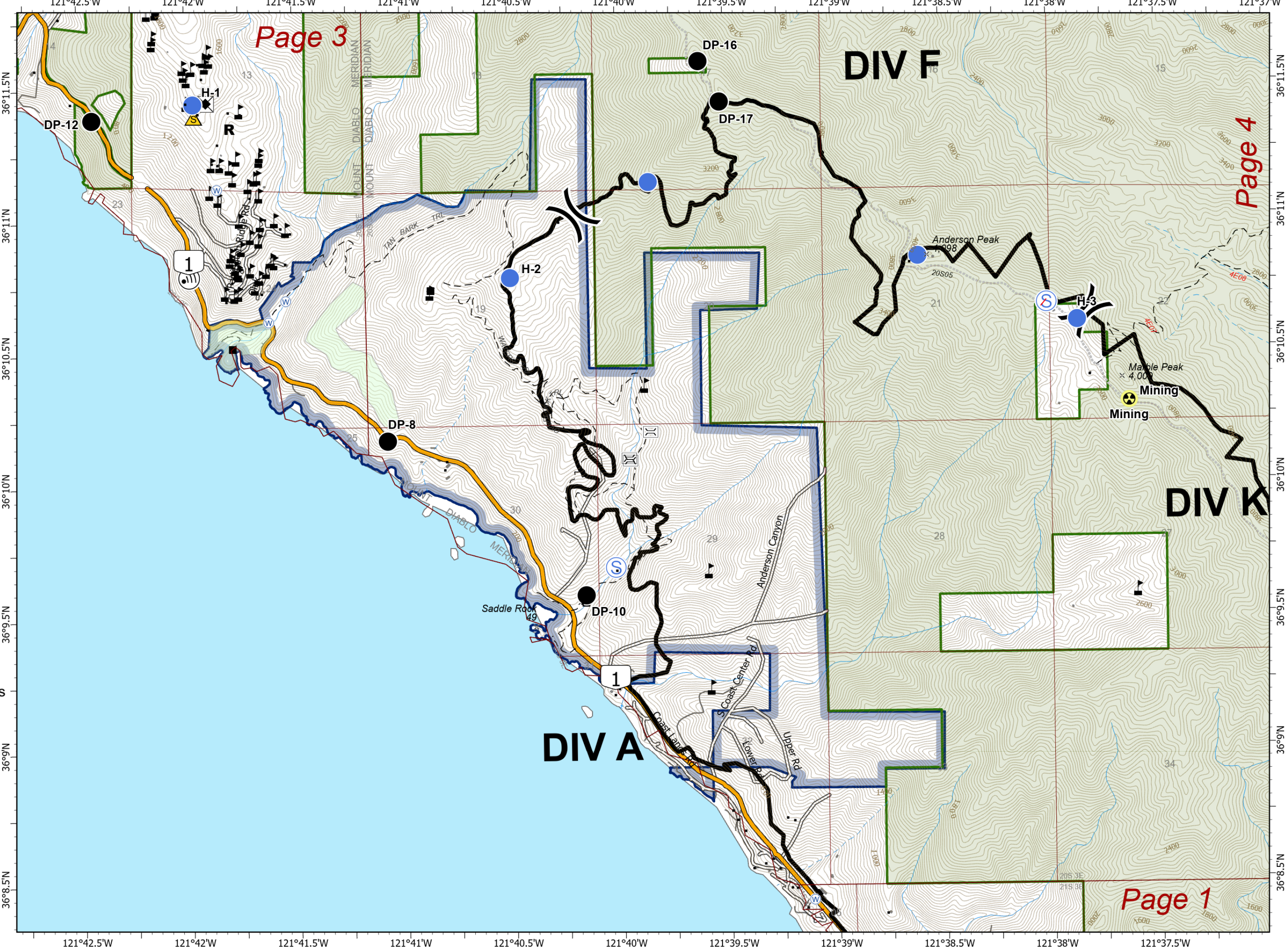
- Bridge
- Drop Point
- Hazard
- Helispot
- Internet Access
- R** Resource Location
- Road Repair
- Safety Zone
- Staging Area
- Water Source
- Value at Risk
- Division Break
- Contained Line
- Sensitive Natural Resources
- Sensitive Historical Resources
- State Park
- Los Padres NF



0 1/4 1/2 Miles



CAIIMT15 GISS  
 10/15/2020 1638  
 Acres from IR and field reports  
 North American 1983 Datum.  
 LatLong Grid



Page 3

DIV F

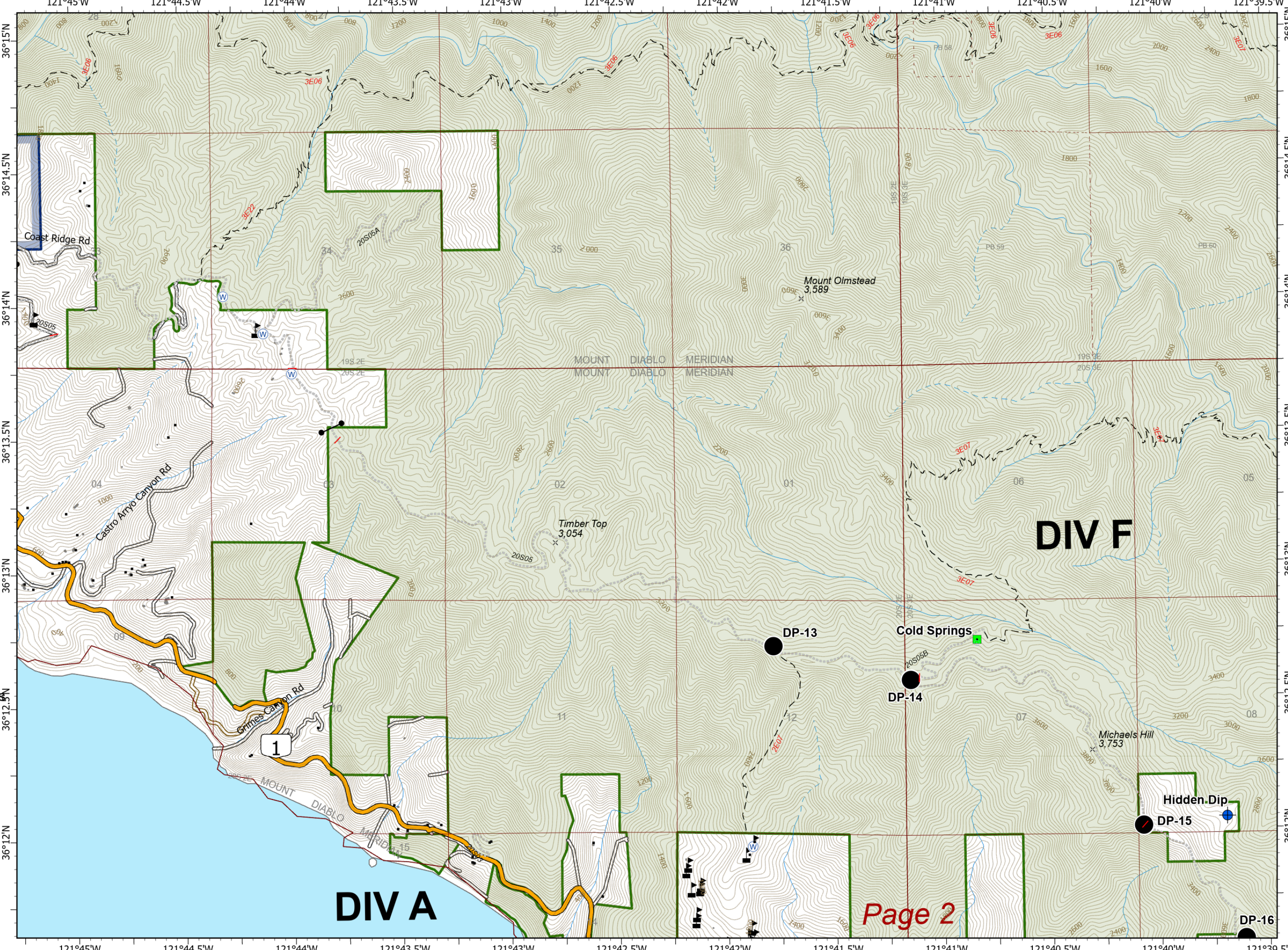
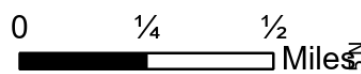
Page 4

DIV K

DIV A

Page 1

- Drop Point
- ⊕ Dip Site
- Gate
- Landmark
- Ⓜ Water Source
- ▲ Value at Risk
- ▭ State Park
- ▭ Los Padres NF









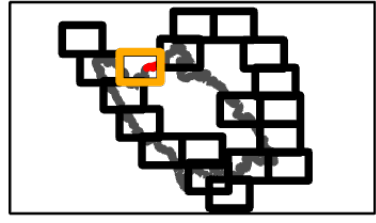
**DIV F**

**DIV A**

*Page 2*

**IAP**  
 DIV K, M  
 Page 4 of 19  
 Dolan Fire  
 CA-LPF-002428  
 10/16/2020  
 124,924 acres

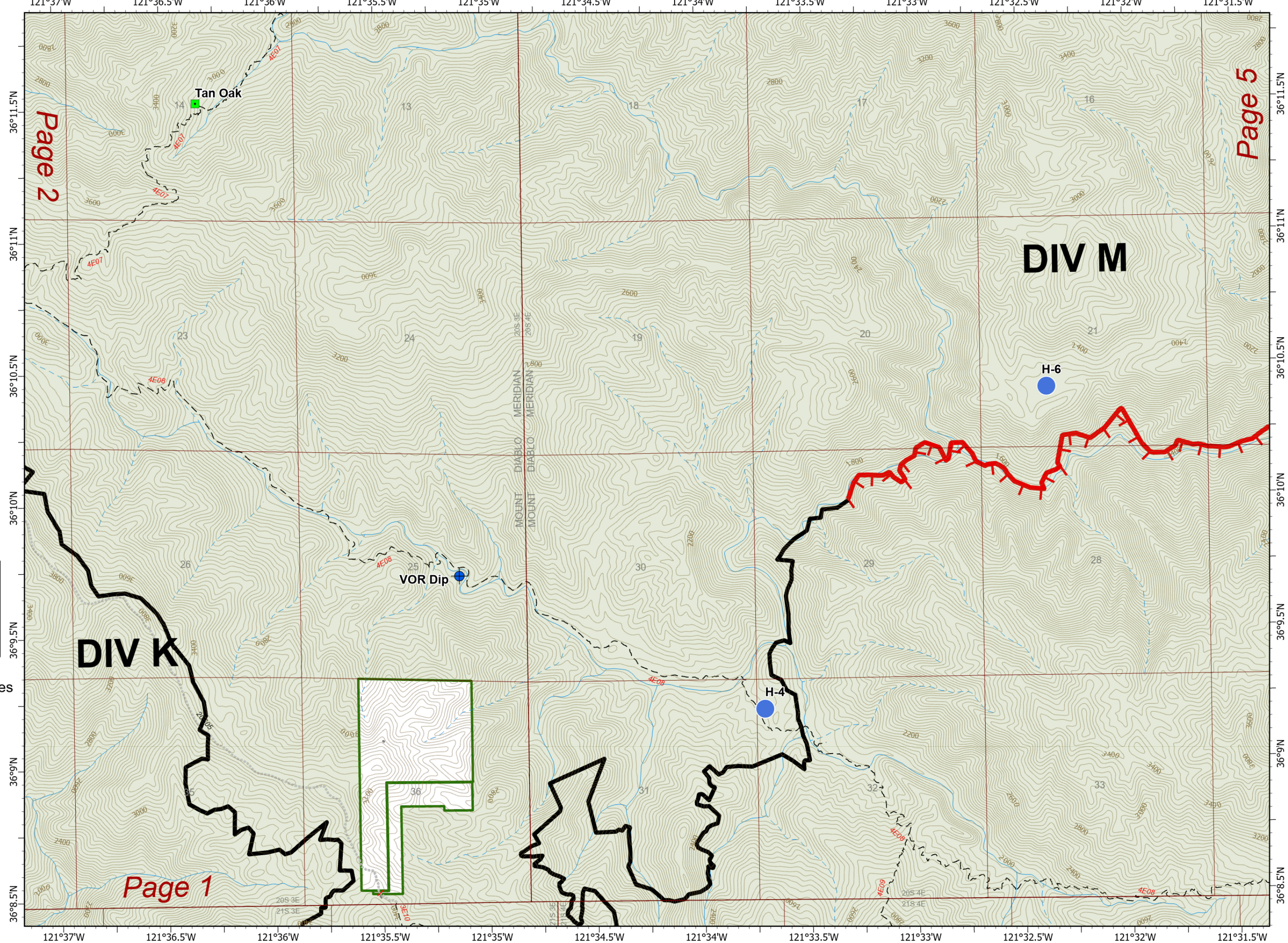
-  Dip Site
-  Helispot
-  Landmark
-  Uncontrolled Fire Edge
-  Contained Line
-  Los Padres NF



0 1/4 1/2 Miles



CAIIMT15 GISS  
 10/15/2020 1638  
 Acres from IR and field reports  
 North American 1983 Datum.  
 LatLong Grid



Page 2

Page 5

DIV K

DIV M

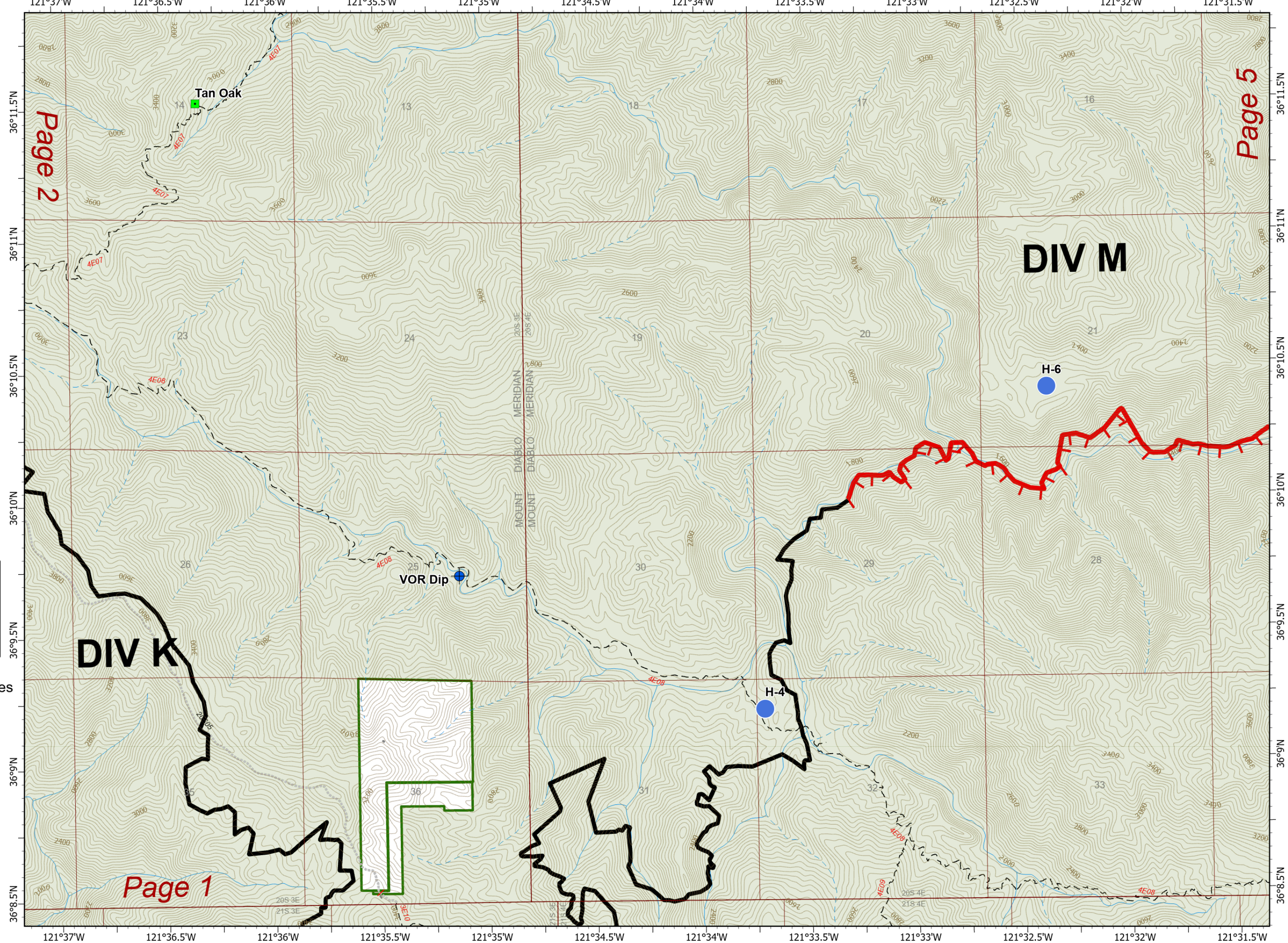
Tan Oak

VOR Dip

H-4

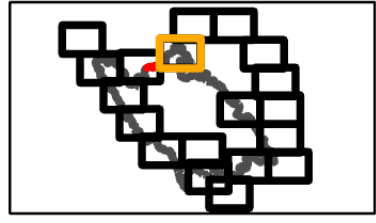
H-6

Page 1



**IAP**  
 DIV M, O  
 Page 5 of 19  
 Dolan Fire  
 CA-LPF-002428  
 10/16/2020  
 124,924 acres

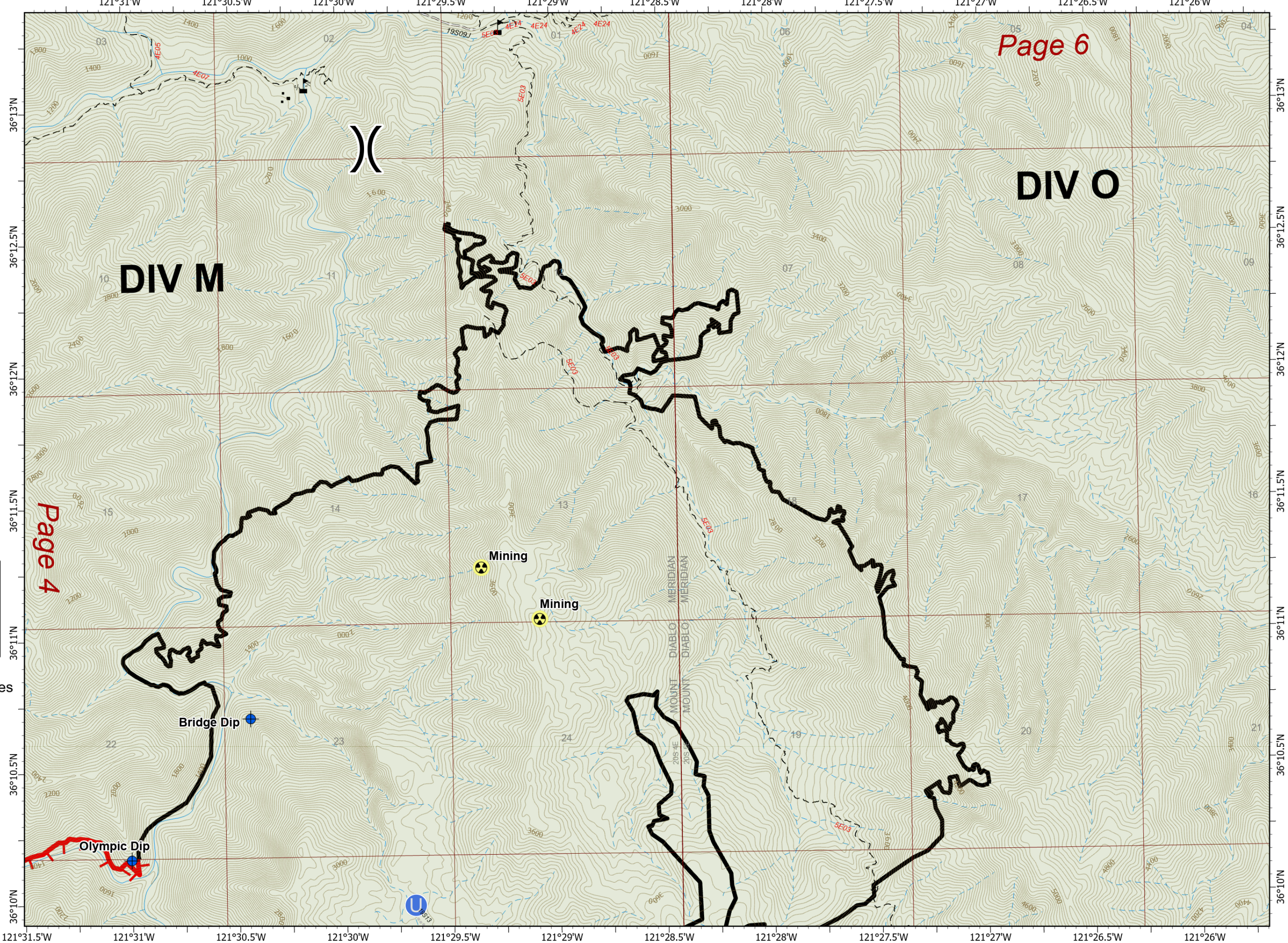
-  Dip Site
-  Hazard
-  Unimproved Landing Area
-  Value at Risk
-  Division Break
-  Uncontrolled Fire Edge
-  Contained Line
-  Los Padres NF















0 1/4 1/2 Miles

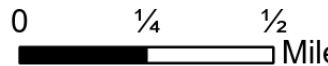
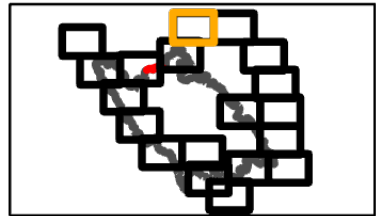


CAIMT15 GISS  
 10/15/2020 1638  
 Acres from IR and field reports  
 North American 1983 Datum.  
 LatLong Grid

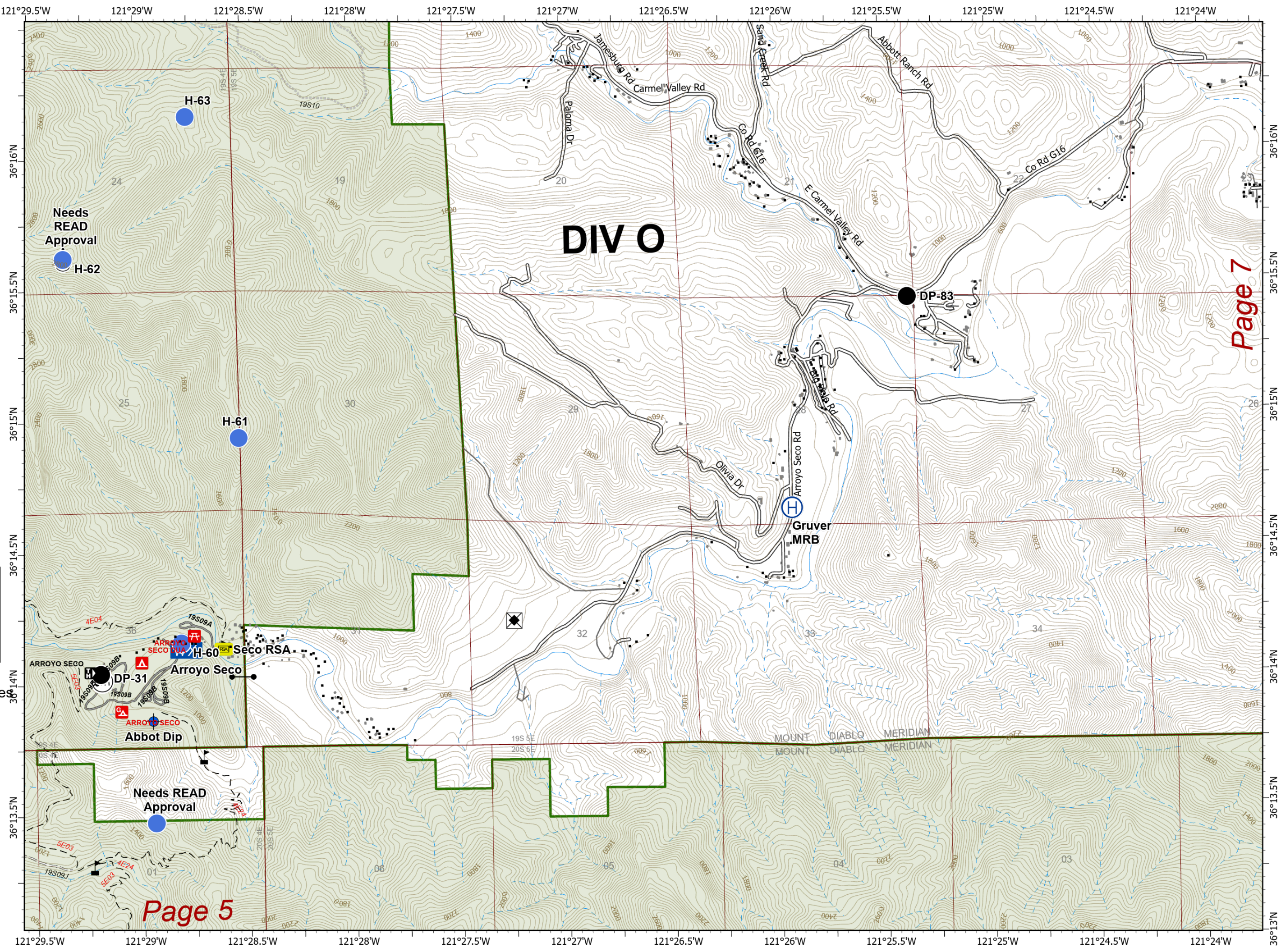


**IAP**  
**DIV O**  
 Page 6 of 19  
 Dolan Fire  
 CA-LPF-002428  
 10/16/2020  
 124,924 acres

-  Drop Point
-  Dip Site
-  Remote Sleeping Area
-  Gate
-  Helibase
-  Helispot
-  Internet Access
-  Mobile Weather Unit
-  Road Repair
-  Sling Site
-  Value at Risk
-  Los Padres NF



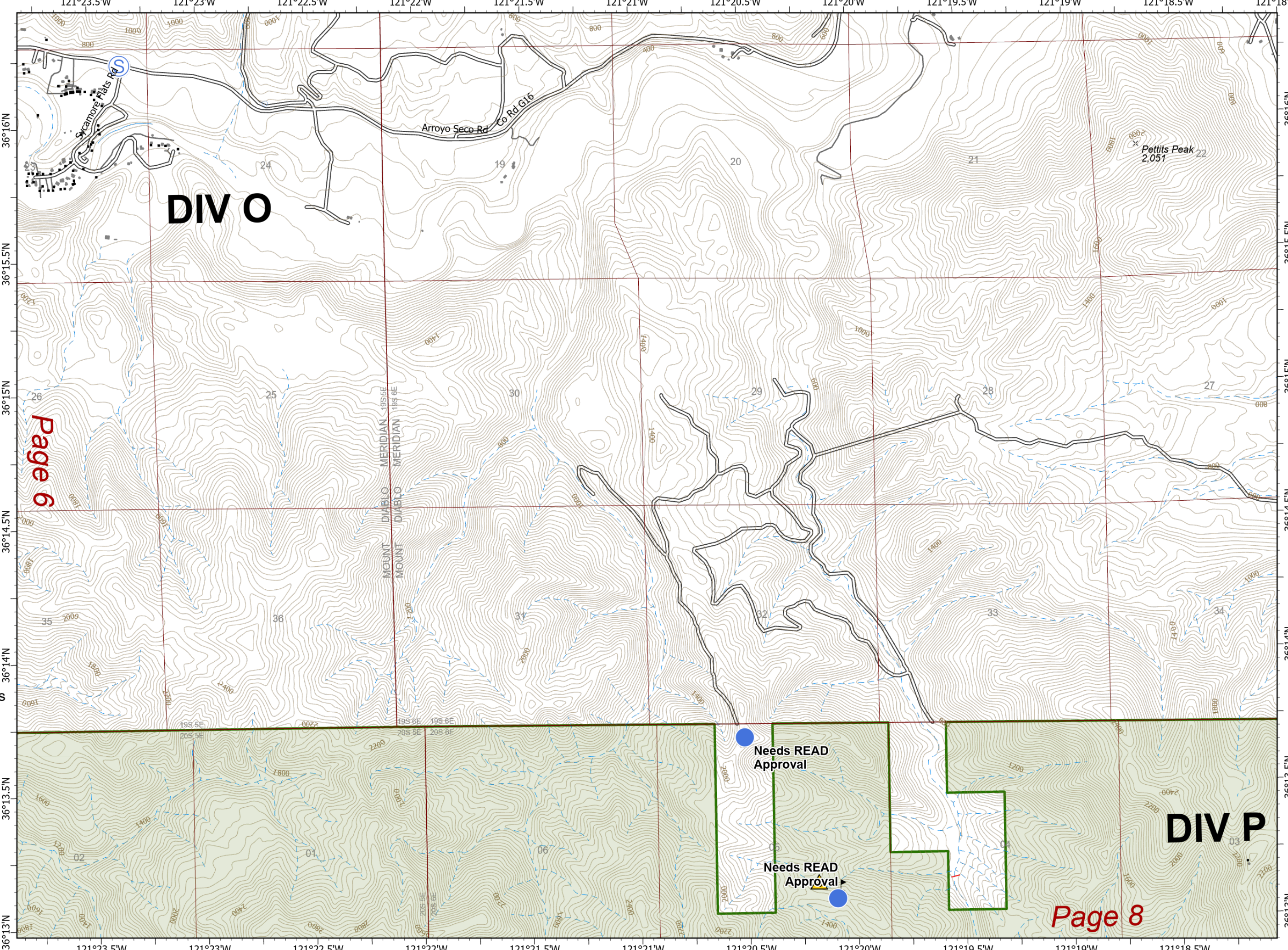
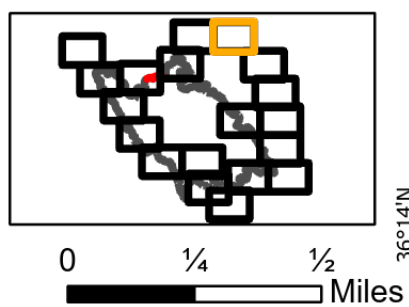
CAIIMT15 GISS  
 10/15/2020 1639  
 Acres from IR and field reports  
 North American 1983 Datum.  
 LatLong Grid



Page 7

Page 5

- Helispot
- ▲ Safety Zone
- Ⓢ Staging Area
- ▬ Value at Risk
- Los Padres NF



Page 6

Page 8

DIV O

DIV P

**Needs READ Approval**

**Needs READ Approval**

Pettis Peak  
2,051'

**IAP**  
**DIV P**  
**Page 8 of 19**  
**Dolan Fire**  
**CA-LPF-002428**  
**10/16/2020**  
**124,924 acres**

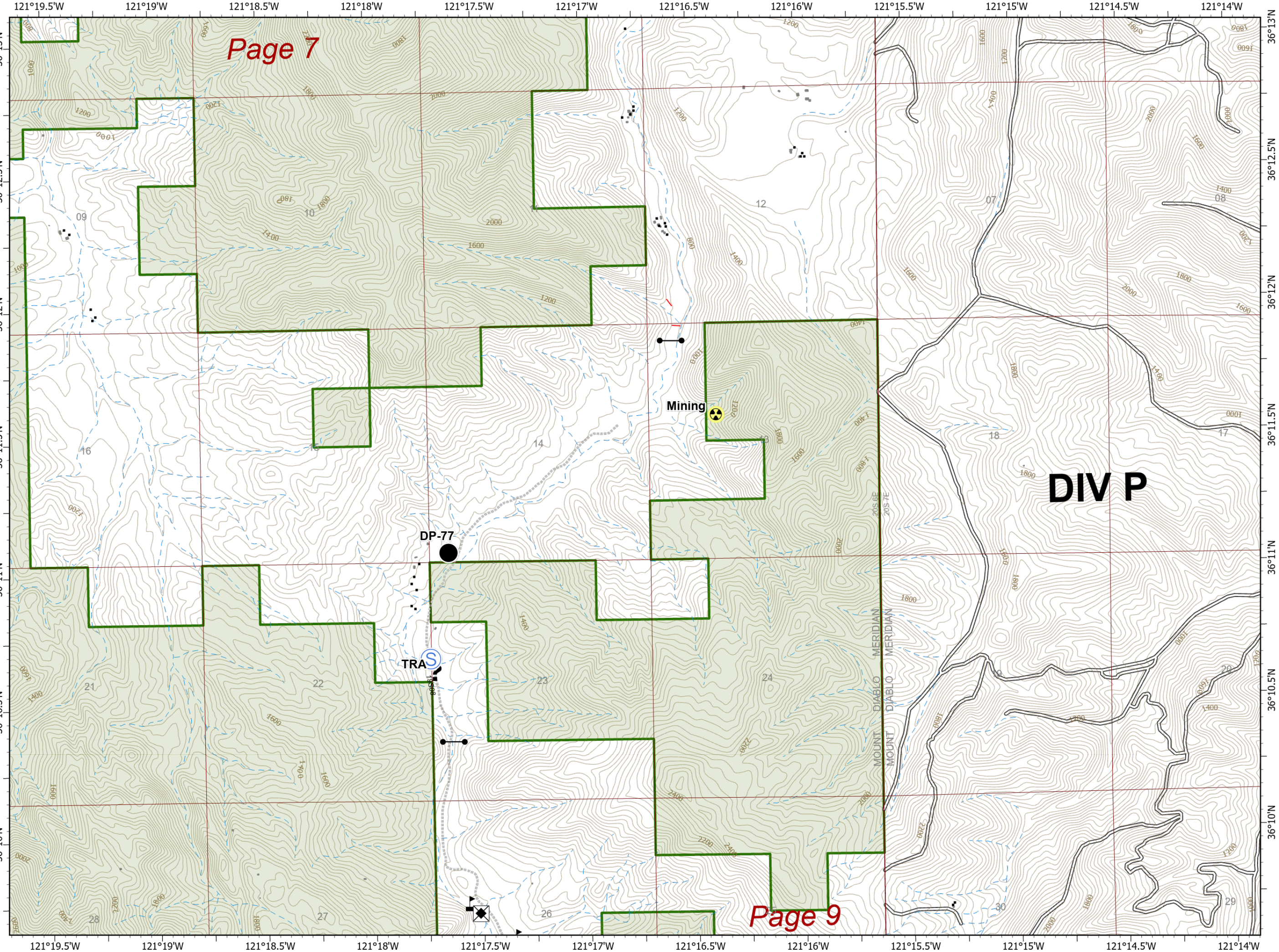
- Drop Point
- Gate
- ☠ Hazard
- ✂ Road Repair
- Ⓢ Staging Area
- 🏠 Value at Risk
- ❓ Unknown
- ▭ Los Padres NF



0 1/4 1/2 Miles



CAIMT15 GISS  
 10/15/2020 1639  
 Acres from IR and field reports  
 North American 1983 Datum.  
 LatLong Grid





**IAP**  
 DIV P, R  
 Page 9 of 19  
 Dolan Fire  
 CA-LPF-002428  
 10/16/2020  
 124,924 acres

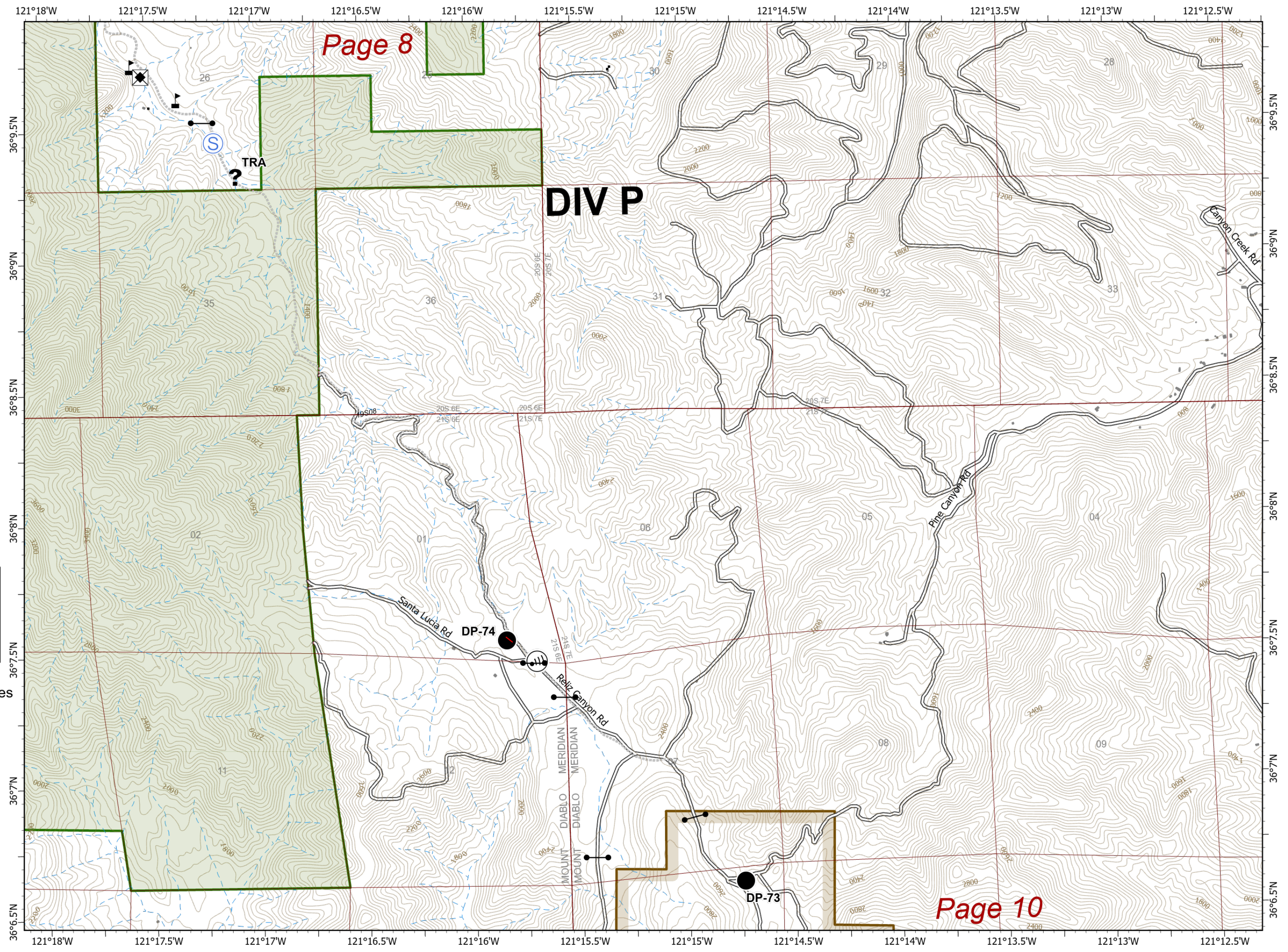
- Drop Point
- Gate
- ⊙ Internet Access
- ⊠ Road Repair
- ⊙ Staging Area
- ⚠ Value at Risk
- ⊙ Unknown
- ▭ Fort Hunter Liggett
- ▭ Los Padres NF



0 1/4 1/2 Miles



CAIIMT15 GISS  
 10/15/2020 1639  
 Acres from IR and field reports  
 North American 1983 Datum.  
 LatLong Grid










Page 8

**DIV P**

Page 10

**IAP**  
 DIV R, S  
 Page 10 of 19  
 Dolan Fire  
 CA-LPF-002428  
 10/16/2020  
 124,924 acres

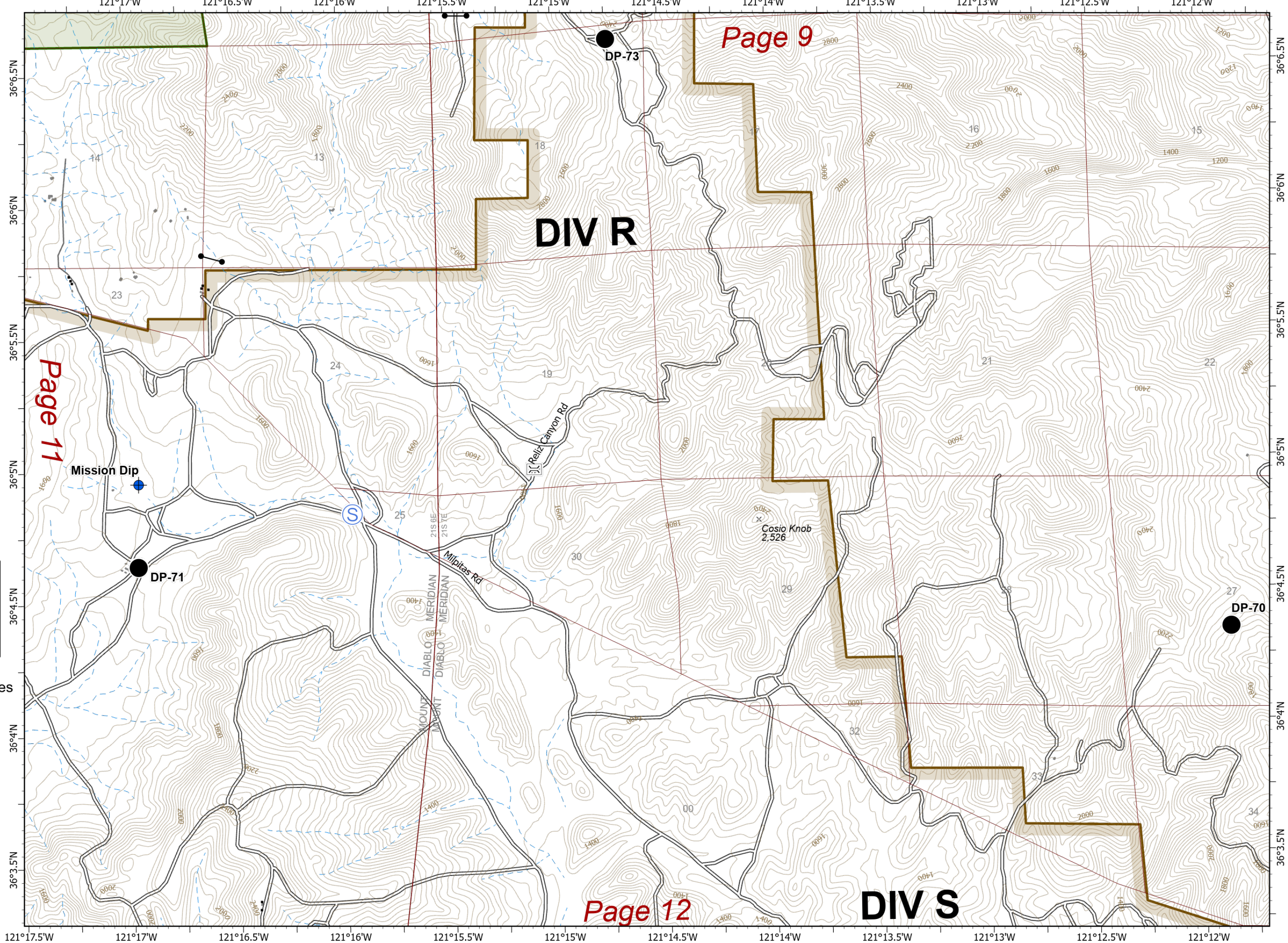
-  Bridge
-  Drop Point
-  Dip Site
-  Gate
-  Staging Area
-  Fort Hunter Liggett
-  Los Padres NF



0 1/4 1/2 Miles



CAIIMT15 GISS  
 10/15/2020 1639  
 Acres from IR and field reports  
 North American 1983 Datum.  
 LatLong Grid



**DIV R**

**DIV S**

Page 9

Page 11

Page 12

DP-73

DP-71

DP-70

Mission Dip

Casio Knob  
2,526

Reliz Canyon Rd

Milpitas Rd

DIABLO MOUNTAIN MERIDIAN

DIABLO MOUNTAIN MERIDIAN

MOUNTAIN MERIDIAN

MOUNTAIN MERIDIAN

MOUNTAIN MERIDIAN

MOUNTAIN MERIDIAN

MOUNTAIN MERIDIAN

MOUNTAIN MERIDIAN

MOUNTAIN MERIDIAN

MOUNTAIN MERIDIAN

MOUNTAIN MERIDIAN

MOUNTAIN MERIDIAN

MOUNTAIN MERIDIAN

121°17.5'W 121°17'W 121°16.5'W 121°16'W 121°15.5'W 121°15'W 121°14.5'W 121°14'W 121°13.5'W 121°13'W 121°12.5'W 121°12'W

36°6.5'N  
36°6'N  
36°5.5'N  
36°5'N  
36°4.5'N  
36°4'N  
36°3.5'N

36°6.5'N  
36°6'N  
36°5.5'N  
36°5'N  
36°4.5'N  
36°4'N  
36°3.5'N

**IAP**  
 DIV R, S  
 Page 11 of 19  
 Dolan Fire  
 CA-LPF-002428  
 10/16/2020  
 124,924 acres

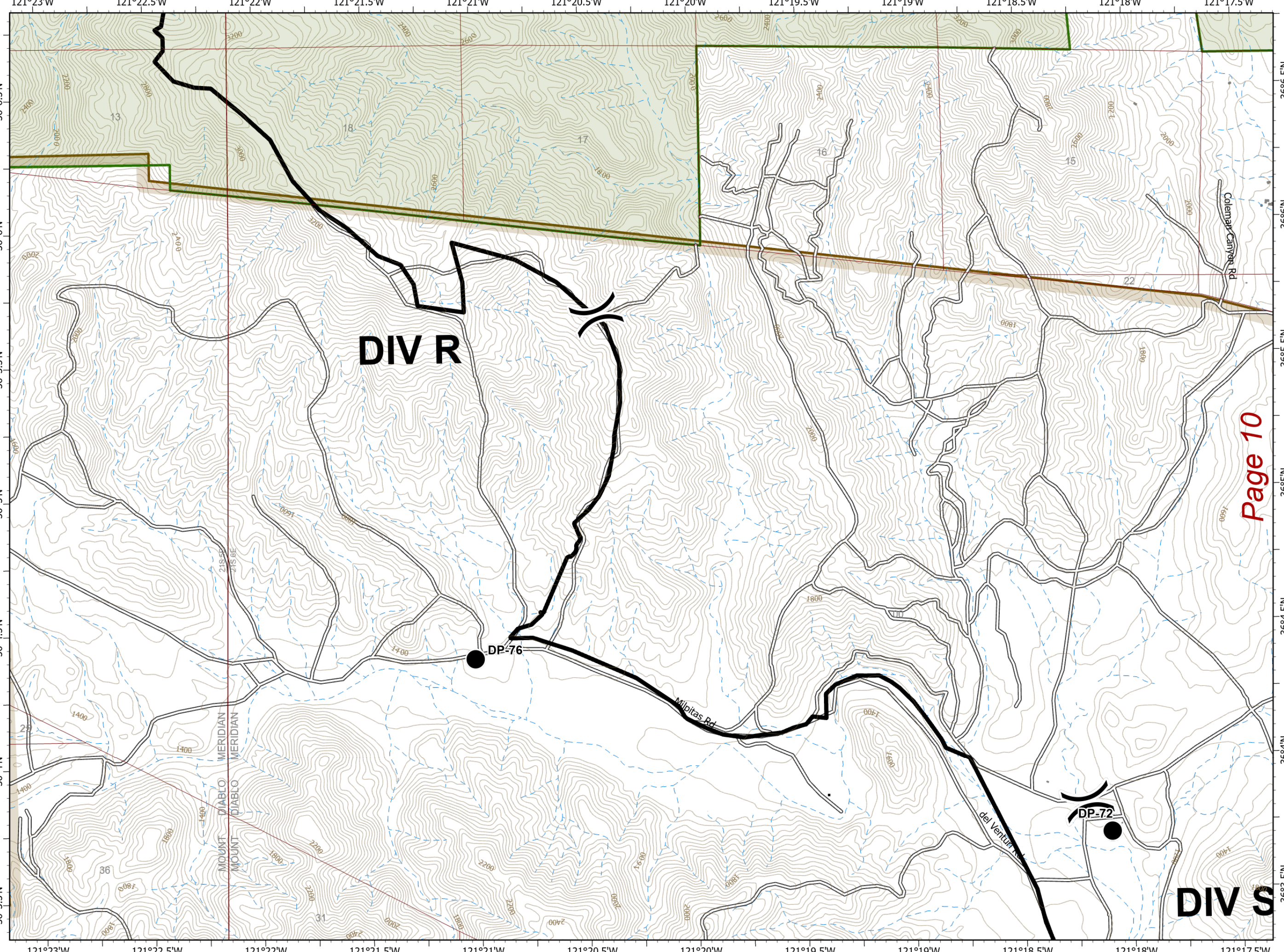
- Drop Point
- ⊕ Dip Site
- ) Division Break
- Contained Line
- ▭ Fort Hunter Liggett
- ▭ Los Padres NF



0 1/4 1/2 Miles



CAIIMT15 GISS  
 10/15/2020 1640  
 Acres from IR and field reports  
 North American 1983 Datum.  
 LatLong Grid



Page 10

**IAP**  
**DIV S**  
 Page 12 of 19  
 Dolan Fire  
 CA-LPF-002428  
 10/16/2020  
 124,924 acres

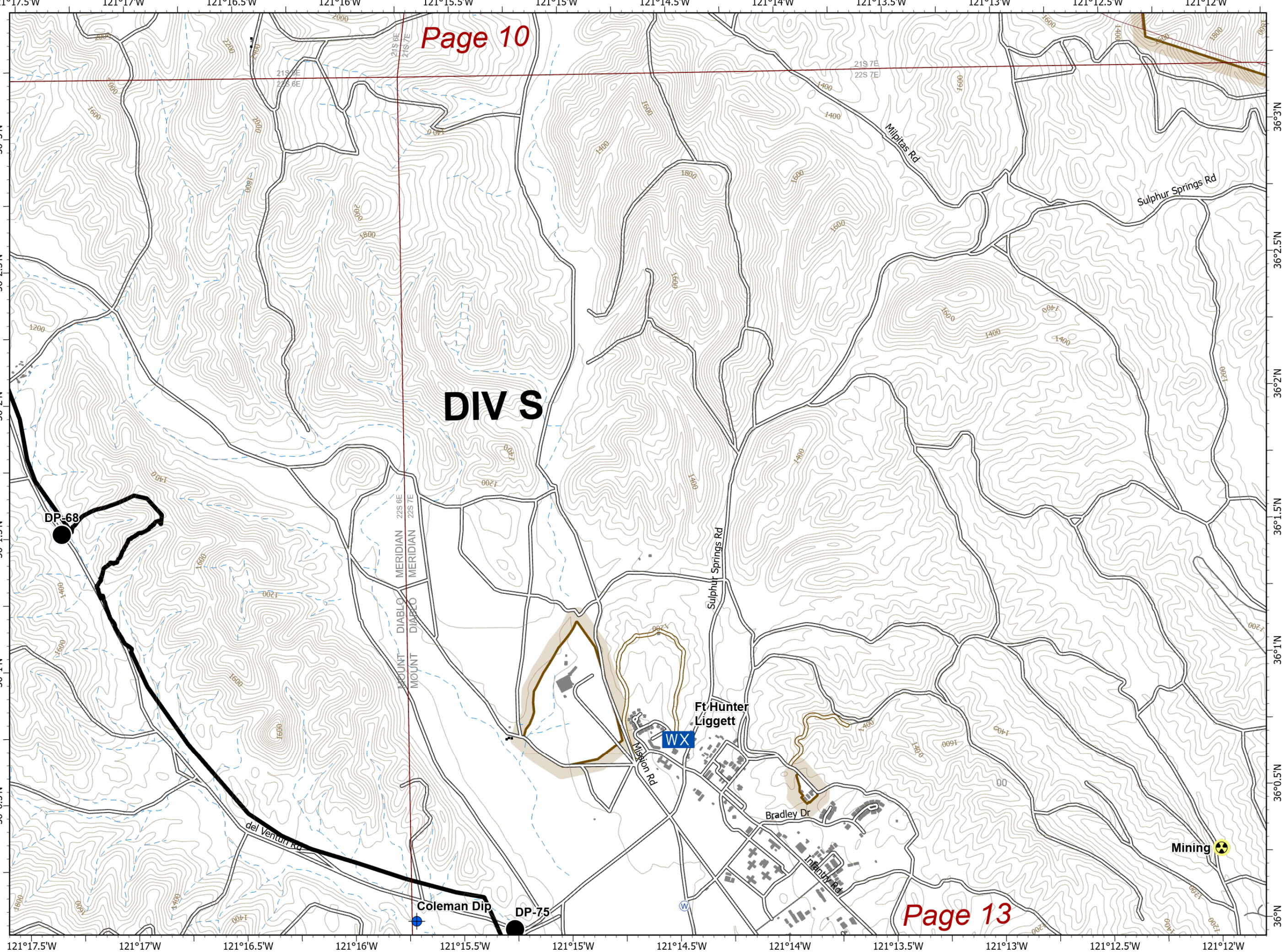
- Drop Point
- ⊕ Dip Site
- ☢ Hazard
- WX Mobile Weather Unit
- ⊕ Water Source
- ▬ Contained Line
- ▭ Fort Hunter Liggett



0 1/4 1/2 Miles



CAIIMT15 GISS  
 10/15/2020 1640  
 Acres from IR and field reports  
 North American 1983 Datum.  
 LatLong Grid














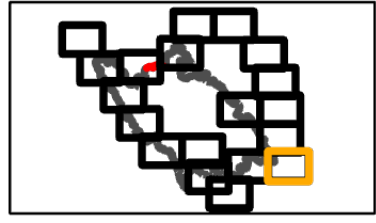
Page 10

**DIV S**

Page 13

**IAP**  
 DIV S, W  
 Page 13 of 19  
 Dolan Fire  
 CA-LPF-002428  
 10/16/2020  
 124,924 acres

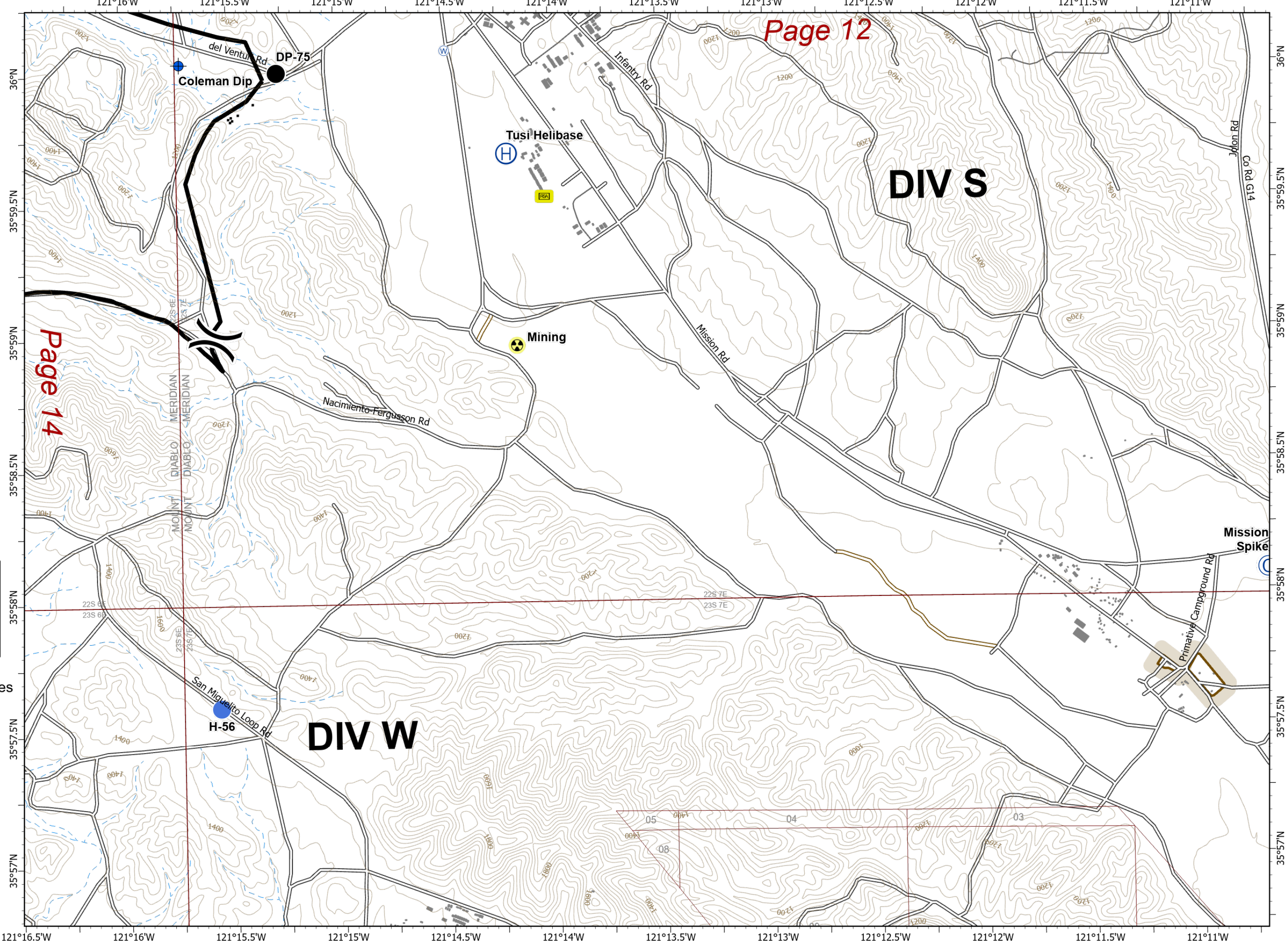
-  Drop Point
-  Camp
-  Dip Site
-  Remote Sleeping Area
-  Hazard
-  Helibase
-  Helispot
-  Water Source
-  Division Break
-  Contained Line
-  Fort Hunter Liggett



0 1/4 1/2 Miles



CAIIMT15 GISS  
 10/15/2020 1640  
 Acres from IR and field reports  
 North American 1983 Datum.  
 Lat/Long Grid



Page 12

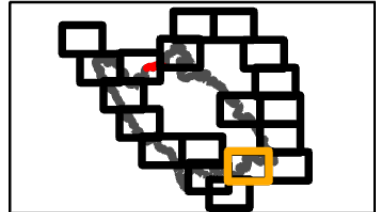
Page 14

**DIV S**

**DIV W**

**IAP**  
 DIV W  
 Page 14 of 19  
 Dolan Fire  
 CA-LPF-002428  
 10/16/2020  
 124,924 acres

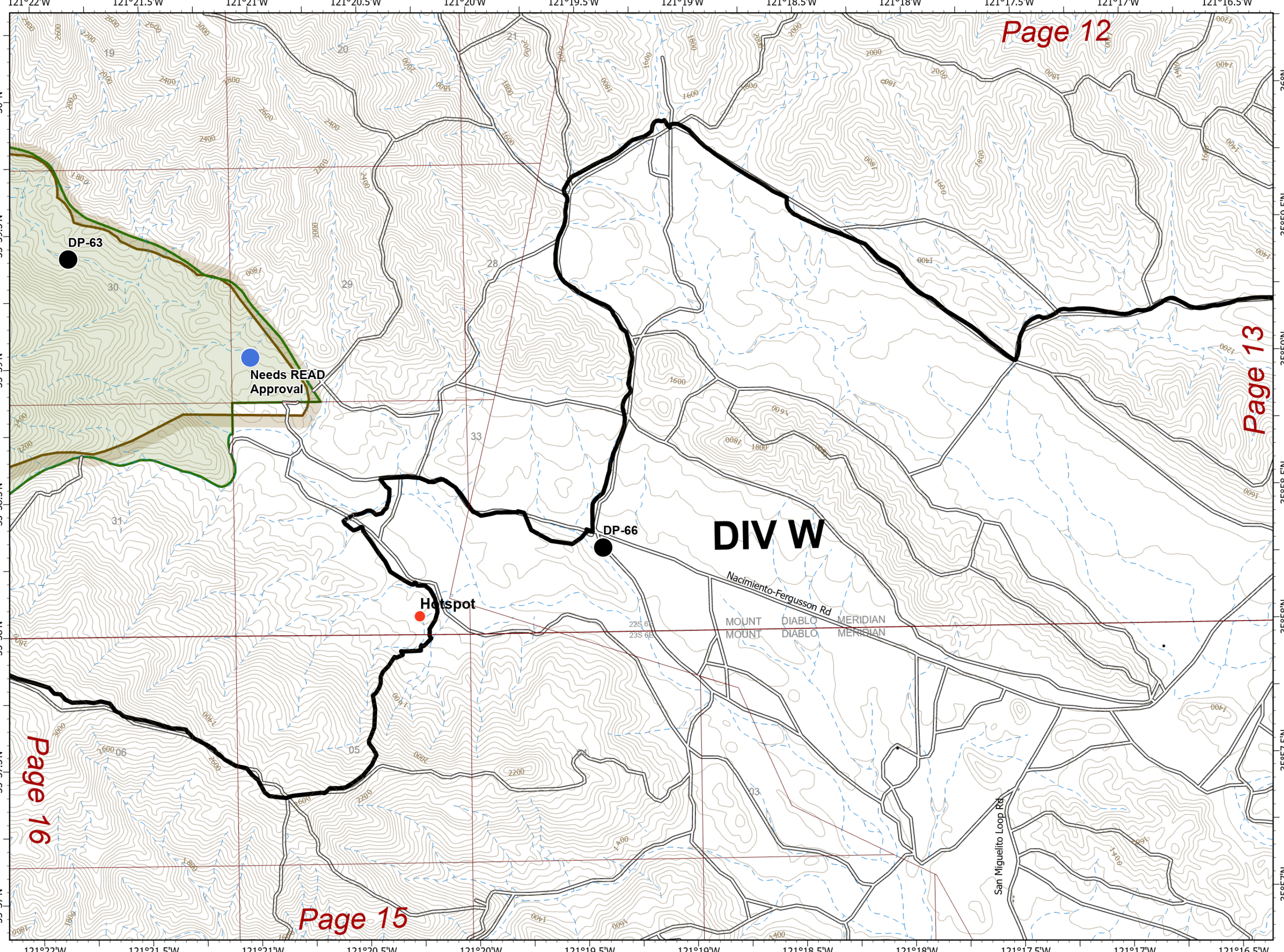
- Drop Point
- Helispot
- Hot Spot
- Contained Line
- Fort Hunter Liggett
- Los Padres NF



0 1/4 1/2 Miles



CAIMT15 GISS  
 10/15/2020 1640  
 Acres from IR and field reports  
 North American 1983 Datum.  
 LatLong Grid



Page 12

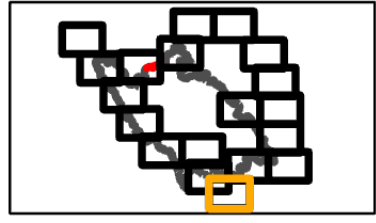
Page 13

Page 16

Page 15

**IAP**  
 DIV W  
 Page 15 of 19  
 Dolan Fire  
 CA-LPF-002428  
 10/16/2020  
 124,924 acres

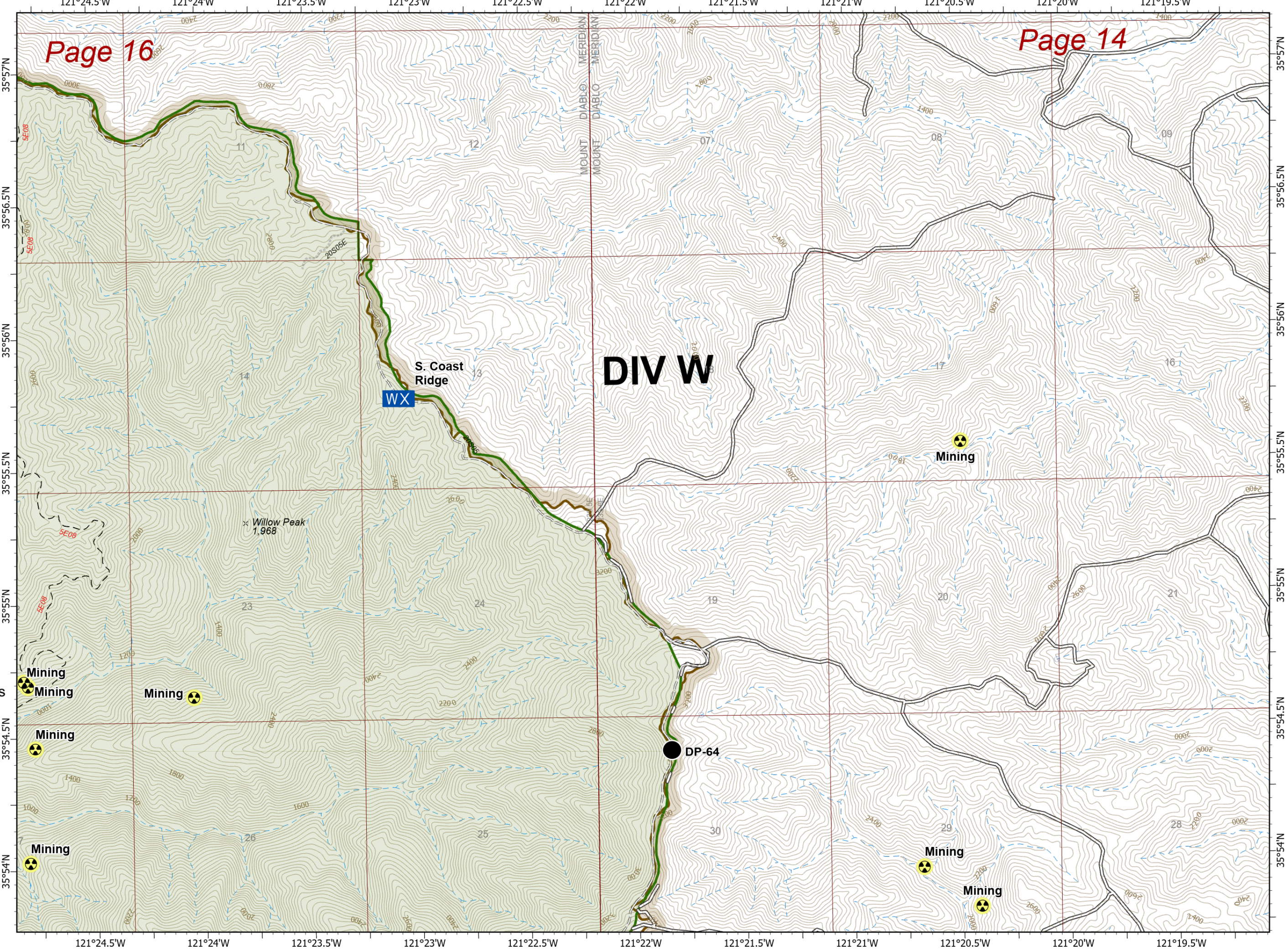
- Drop Point
- ☢ Hazard
- WX Mobile Weather Unit
- ▭ Fort Hunter Liggett
- ▭ Los Padres NF


















0 1/4 1/2 Miles



CAIIMT15 GISS  
 10/15/2020 1641  
 Acres from IR and field reports  
 North American 1983 Datum.  
 LatLong Grid



**IAP**  
 DIV W, X  
 Page 16 of 19  
 Dolan Fire  
 CA-LPF-002428  
 10/16/2020  
 124,924 acres

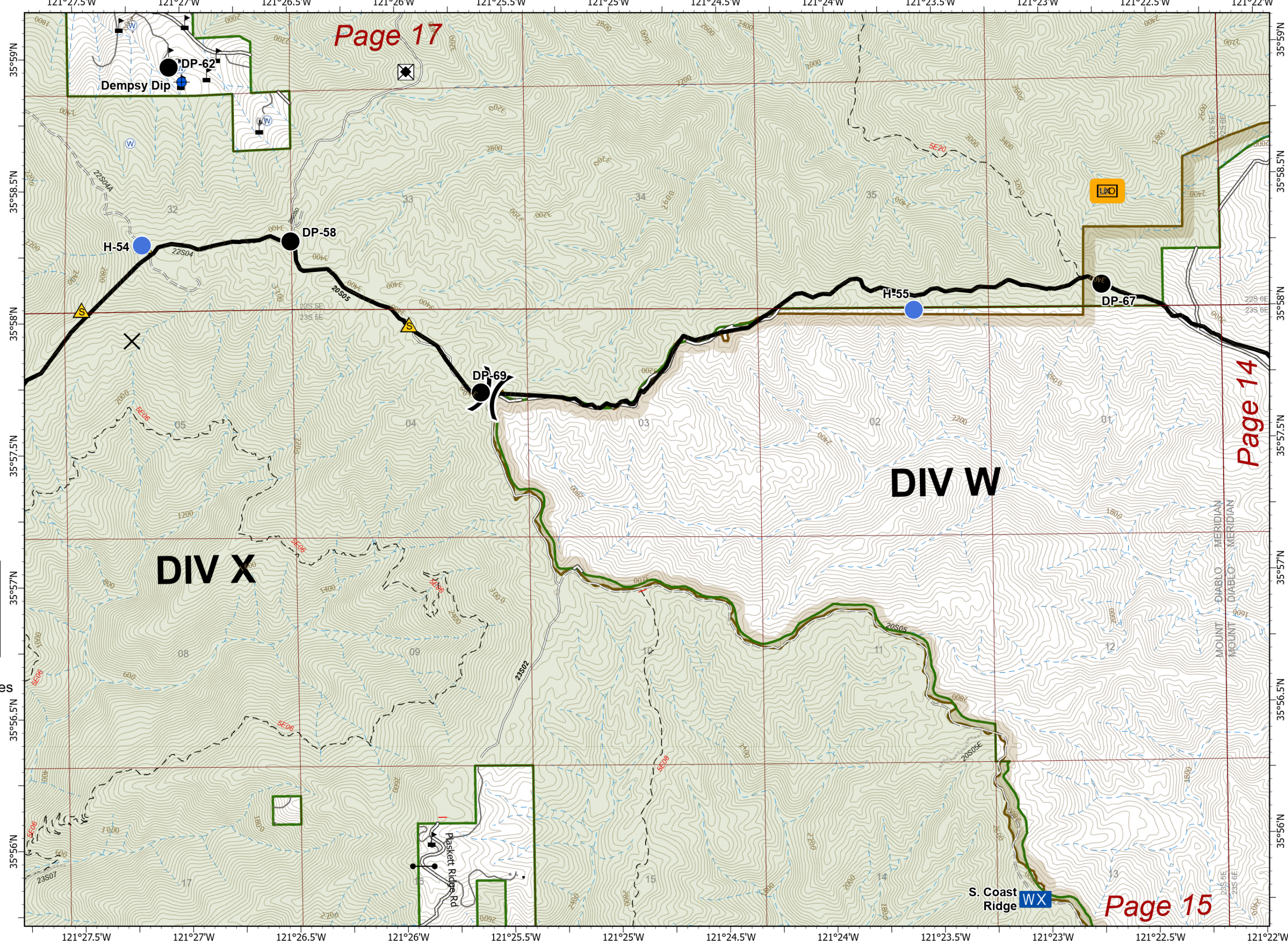
-  Drop Point
-  Closure
-  Dip Site
-  Gate
-  Helispot
-  Unexploded Ordinance
-  Mobile Weather Unit
-  Road Repair
-  Safety Zone
-  Water Source
-  Value at Risk
-  Division Break
-  Contained Line
-  Fort Hunter Liggett
-  Los Padres NF



0 1/4 1/2 Miles



CAIIMT15 GISS  
 10/15/2020 1641  
 Acres from IR and field reports  
 North American 1983 Datum.  
 LatLong Grid



Page 17

Page 14

Page 15

**DIV W**

**DIV X**

Dempsey Dip

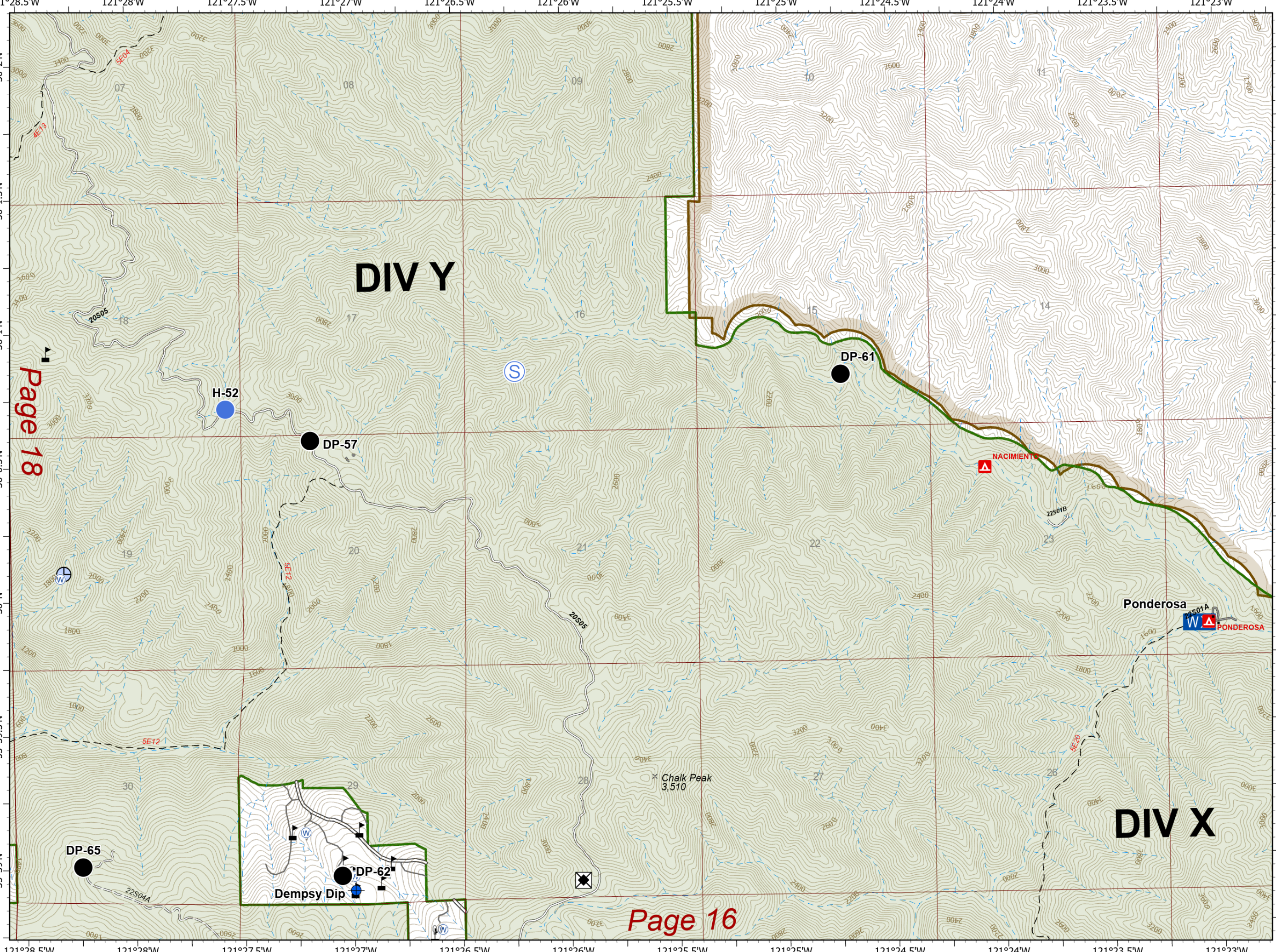
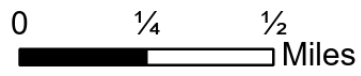
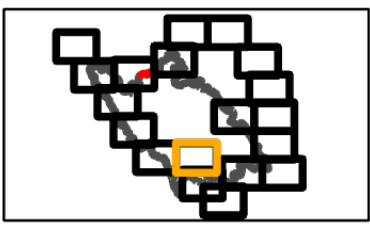
Paskett Ridge Rd

S. Coast Ridge

MOUNT DIABLO MERIDIAN  
 MOUNT DIABLO MERIDIAN



- Drop Point
- ⊕ Dip Site
- Helispot
- W Mobile Weather Unit
- ✂ Road Repair
- △ Sling Site
- ⊙ Staging Area
- ⊙ Water Source
- ⊕ Water Development or Draft Site
- ⚠ Value at Risk
- ▭ Fort Hunter Liggett
- ▭ Los Padres NF



Page 18

Page 16

**IAP**  
 DIV Y, Z  
 Page 18 of 19  
 Dolan Fire  
 CA-LPF-002428  
 10/16/2020  
 124,924 acres

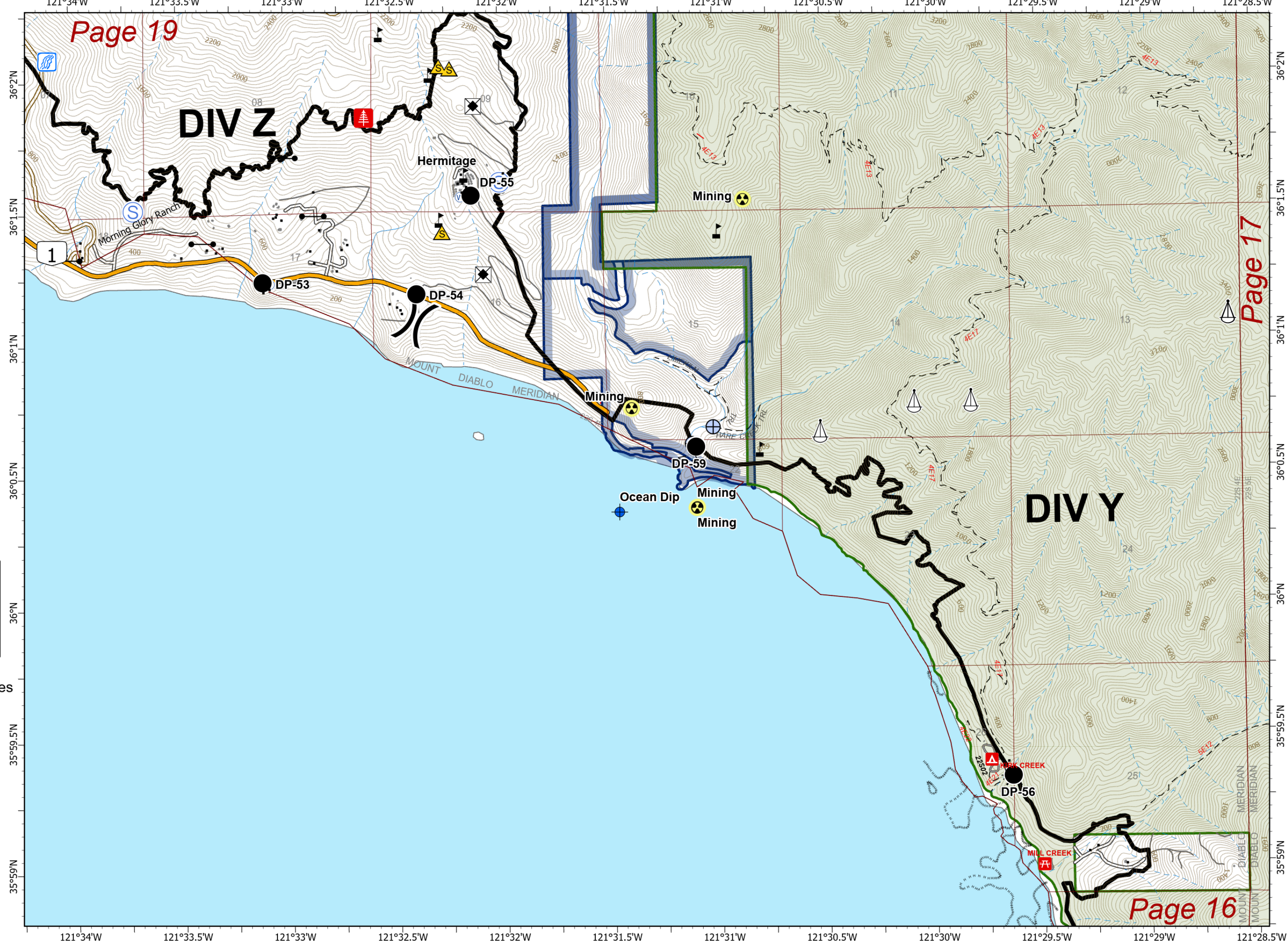
- Drop Point
- ✕ Closure
- ⊕ Dip Site
- Gate
- ☠ Hazard
- 🌲 Hazard Tree
- Helispot
- ✂ Road Repair
- ⚠ Safety Zone
- 🪂 Sling Site
- ⊙ Staging Area
- 🌊 Stream Crossing
- 🌊 Water Source
- ⊕ Water Development or Draft Site
- ⚠ Value at Risk
- ) ( Division Break
- Contained Line
- ▭ State Park
- ▭ Los Padres NF



0 1/4 1/2 Miles



CAIIMT15 GISS  
 10/15/2020 1641  
 Acres from IR and field reports  
 North American 1983 Datum.  
 LatLong Grid



Page 19














DIV Z

DIV Y

Page 17

Page 16

**IAP**  
 DIV Z  
 Page 19 of 19  
 Dolan Fire  
 CA-LPF-002428  
 10/16/2020  
 124,924 acres

-  Gate
-  Hazard
-  Hazard Tree
-  Helispot
-  Internet Access
-  Road Repair
-  Safety Zone
-  Staging Area
-  Stream Crossing
-  Value at Risk
-  Contained Line
-  State Park
-  Los Padres NF



0 1/4 1/2 Miles



CAIIMT15 GISS  
 10/15/2020 1641  
 Acres from IR and field reports  
 North American 1983 Datum.  
 LatLong Grid

