

Public Information Map



Dolan Fire

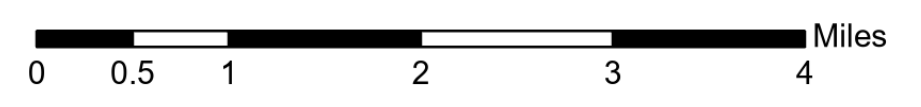
LPF-002428

10/16/2020

124,924 acres



-  Uncontrolled Fire Edge
-  Contained Line



Dolan Fire GIS
10/15/2020 14:04 hrs
Acres from IR and field reports
WGS 1984 Datum: Lat/Long Grid

P10