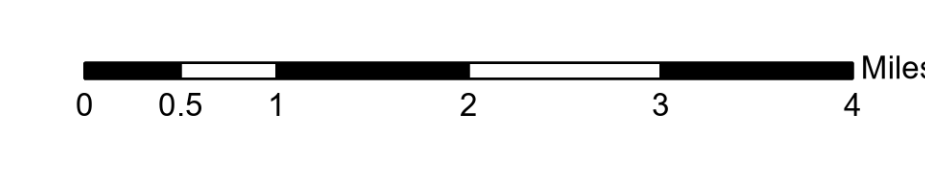




Public Information Map

Dolan Fire LPF-002428
10/20/2020
124,924 acres

Coleman Fire LPF-002428
10/20/2020
574 acres



Uncontrolled Fire Edge
 Contained Line

Dolan Fire GIS 10/20/2020 2335 hrs
Acres from IR and field reports. Acres from field reports
WGS 1984 Datum: Lat/Long Grid

P10