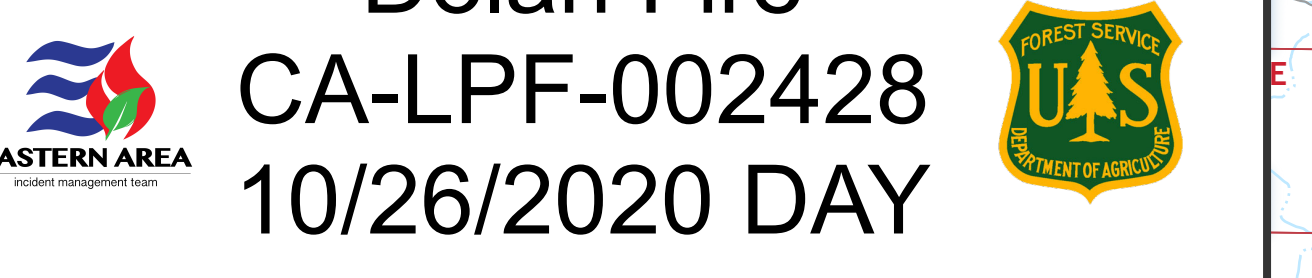
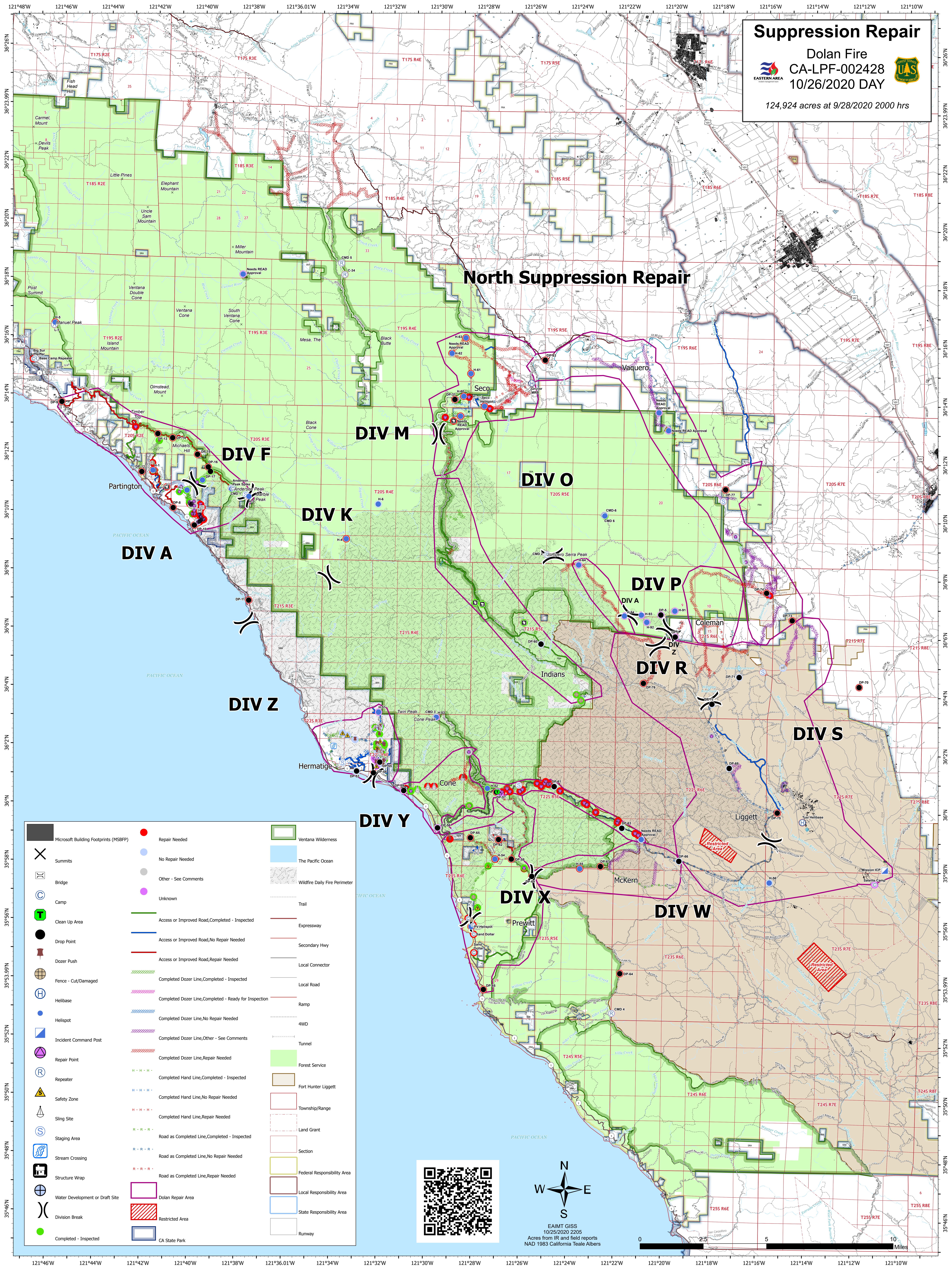



# Suppression Repair

Dolan Fire  
 CA-LPF-002428  
 10/26/2020 DAY

124,924 acres at 9/28/2020 2000 hrs

	Microsoft Building Footprints (MSBFP)		Repair Needed		Ventana Wilderness
	Summits		No Repair Needed		The Pacific Ocean
	Bridge		Other - See Comments		Wildfire Daily Fire Perimeter
	Camp		Unknown		Trail
	Clean Up Area		Access or Improved Road, Completed - Inspected		Expressway
	Drop Point		Access or Improved Road, No Repair Needed		Secondary Hwy
	Dozer Push		Access or Improved Road, Repair Needed		Local Connector
	Fence - Cut/Damaged		Completed Dozer Line, Completed - Inspected		Local Road
	Helibase		Completed Dozer Line, Completed - Ready for Inspection		Ramp
	Incident Command Post		Completed Dozer Line, No Repair Needed		4WD
	Repair Point		Completed Dozer Line, Other - See Comments		Tunnel
	Repeater		Completed Dozer Line, Repair Needed		Forest Service
	Safety Zone		Completed Hand Line, Completed - Inspected		Fort Hunter Liggett
	Sling Site		Completed Hand Line, No Repair Needed		Township/Range
	Staging Area		Completed Hand Line, Repair Needed		Land Grant
	Stream Crossing		Road as Completed Line, Completed - Inspected		Section
	Structure Wrap		Road as Completed Line, No Repair Needed		Federal Responsibility Area
	Water Development or Draft Site		Road as Completed Line, Repair Needed		Local Responsibility Area
	Division Break				State Responsibility Area
	Completed - Inspected				Runway



EAIMT GISS  
 10/25/2020 2205  
 Acres from IR and field reports  
 NAD 1983 California Teale Albers

