

































- |  |  |   |  |   |  |
|--|--|---|--|---|--|
| <p>Dolan Fire<br/>CA-LPF-002428</p> <p>Coleman<br/>CA-LPF-003161</p> <p>10/26/2020</p>    |  | <ul style="list-style-type: none"> <li> Dip Site</li> <li> Drop Point</li> <li> Dozer Push</li> <li> Gate</li> <li> Helispot</li> <li> Landmark</li> <li> Road Repair</li> <li> Staging Area</li> <li> Division Break</li> </ul> | <ul style="list-style-type: none"> <li> Structures</li> <li>Event Group Layer Point Labels Defined</li> <li> Uncontrolled Fire Edge</li> <li> Contained Line</li> <li> Dolan Fire Major Travel Route</li> <li> Road - 4WD</li> <li> Road - Light Duty - Dirt, Gravel</li> <li> Road - Light Duty - Unspecified Composition</li> </ul> | <ul style="list-style-type: none"> <li> Road - Unimproved</li> <li> Trail</li> <li> Local or Other Road</li> <li>USFS Roads</li> <li> 1 - BASIC CUSTODIAL CARE (CLOSED)</li> <li> 2 - HIGH CLEARANCE VEHICLES</li> <li> 3 - SUITABLE FOR PASSENGER CARS</li> <li> 4 - MODERATE DEGREE OF USER COMFORT</li> </ul> | <ul style="list-style-type: none"> <li> Wilderness</li> <li>Ownership</li> <li> Federal, BLM</li> <li> Federal, USFS</li> <li> State Owned</li> <li> Local Govt.</li> <li> Private or Other</li> </ul> |
|--|--|---|--|---|--|

Road Repair North

