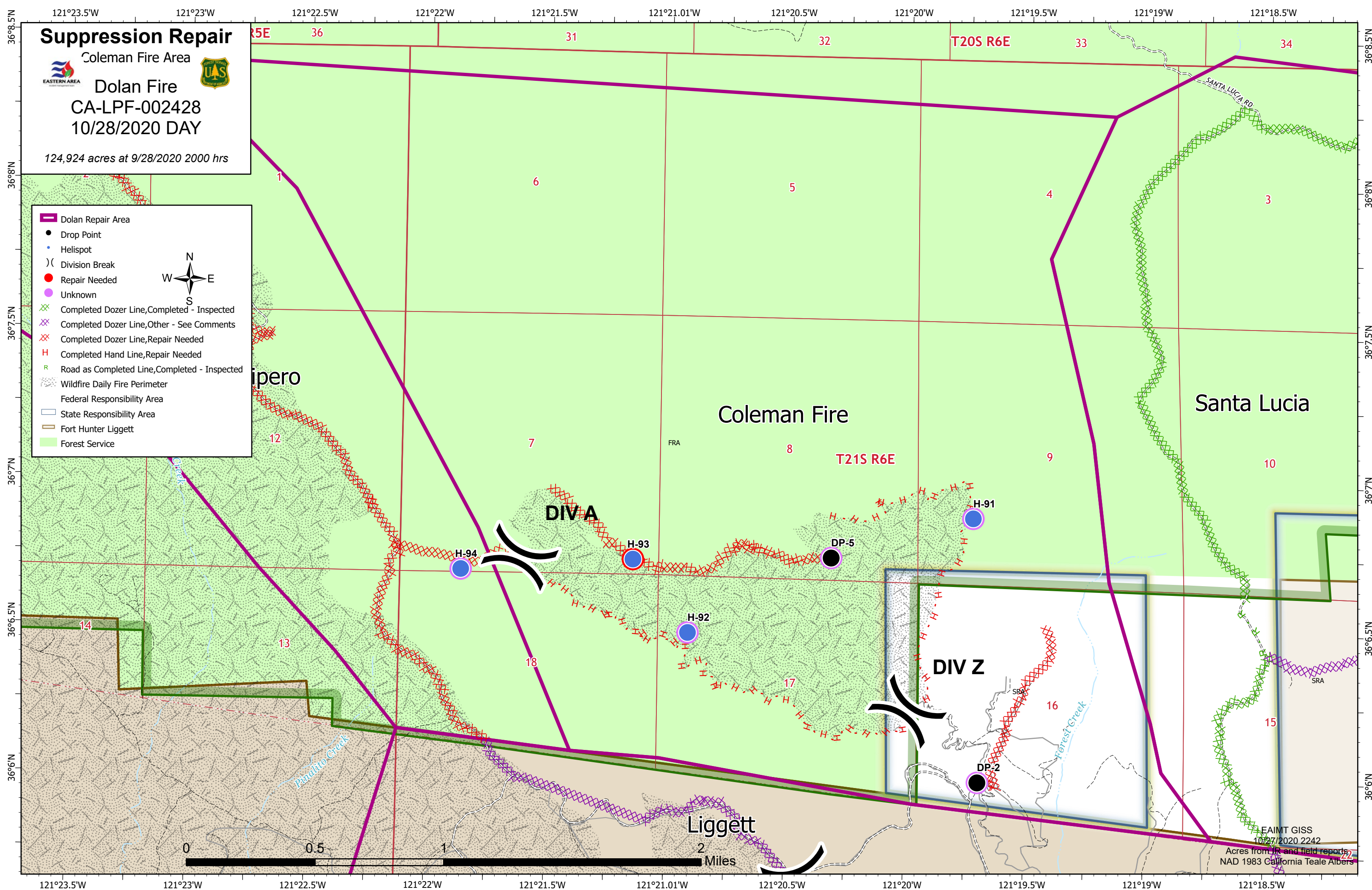
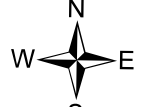


Suppression Repair

Coleman Fire Area
Dolan Fire
CA-LPF-002428
10/28/2020 DAY

124,924 acres at 9/28/2020 2000 hrs

- Dolan Repair Area
- Drop Point
- Helispot
- Division Break
- Repair Needed
- Unknown
- Completed Dozer Line, Completed - Inspected
- Completed Dozer Line, Other - See Comments
- Completed Dozer Line, Repair Needed
- Completed Hand Line, Repair Needed
- Road as Completed Line, Completed - Inspected
- Wildfire Daily Fire Perimeter
- Federal Responsibility Area
- State Responsibility Area
- Fort Hunter Liggett
- Forest Service

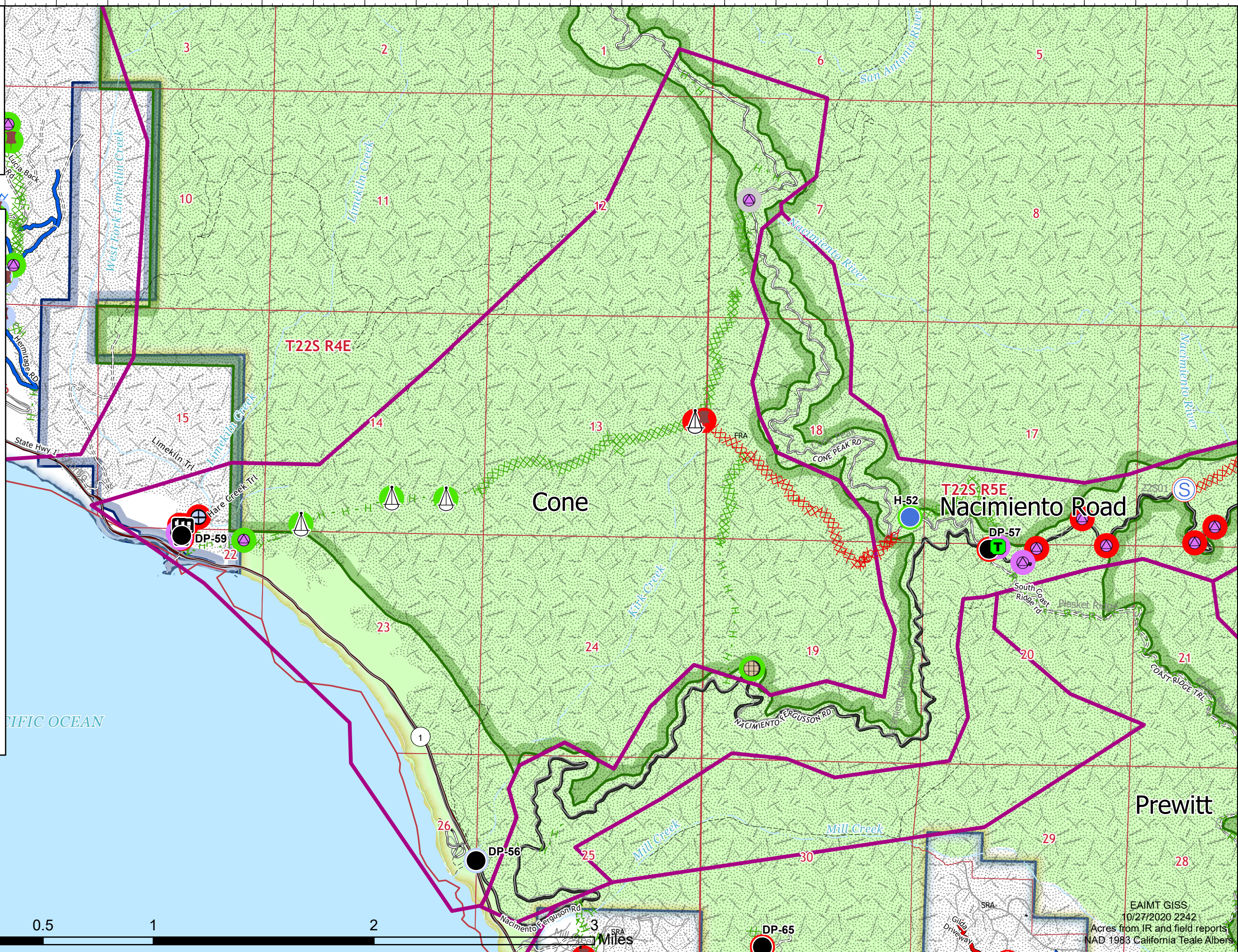



Suppression Repair

Cone Area
Dolan Fire
 CA-LPF-002428
 10/28/2020 DAY

124,924 acres at 9/28/2020 2000 hrs

- Dolan Repair Area
- Clean Up Area
- Dozer Push
- Drop Point
- Fence - Cut/Damaged
- Helispot
- Repair Point
- Safety Zone
- Sling Site
- Staging Area
- Structure Wrap
- Water Development or Draft Site
- Division Break
- Completed - Inspected
- Repair Needed
- No Repair Needed
- Other - See Comments
- Unknown
- Access or Improved Road, No Repair Needed
- Access or Improved Road, Repair Needed
- Completed Dozer Line, Completed - Inspected
- Completed Dozer Line, No Repair Needed
- Completed Dozer Line, Repair Needed
- Completed Hand Line, Completed - Inspected
- Completed Hand Line, No Repair Needed
- Road as Completed Line, Completed - Inspected
- Road as Completed Line, No Repair Needed
- Wildfire Daily Fire Perimeter
- Federal Responsibility Area
- State Responsibility Area
- CA State Park
- Forest Service



EAIMT GISS
 10/27/2020 2242
 Acres from IR and field reports
 NAD 1983 California Teale Albers

Suppression Repair


Hermatige Area




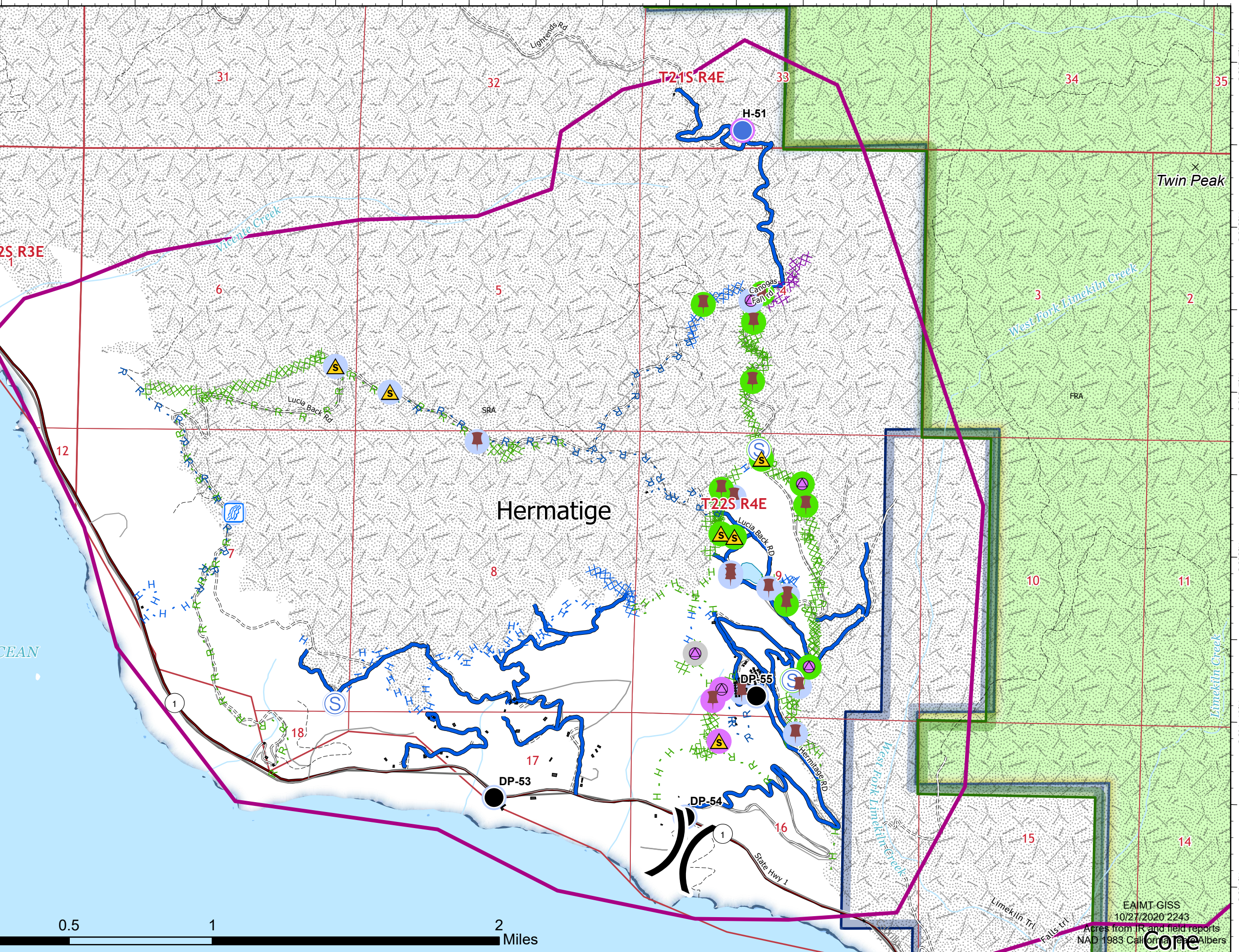
Dolan Fire

CA-LPF-002428
10/28/2020 DAY

124,924 acres at 9/28/2020 2000 hrs



- Dolan Repair Area
- Dozer Push
- Drop Point
- Helispot
- Repair Point
- Safety Zone
- Staging Area
- Stream Crossing
- Division Break
- Completed - Inspected
- No Repair Needed
- Other - See Comments
- Unknown
- Access or Improved Road, No Repair Needed
- Completed Dozer Line, Completed - Inspected
- Completed Dozer Line, No Repair Needed
- Completed Dozer Line, Other - See Comments
- Completed Hand Line, Completed - Inspected
- Completed Hand Line, No Repair Needed
- Road as Completed Line, Completed - Inspected
- Road as Completed Line, No Repair Needed
- Wildfire Daily Fire Perimeter
- Federal Responsibility Area
- State Responsibility Area
- CA State Park
- Forest Service



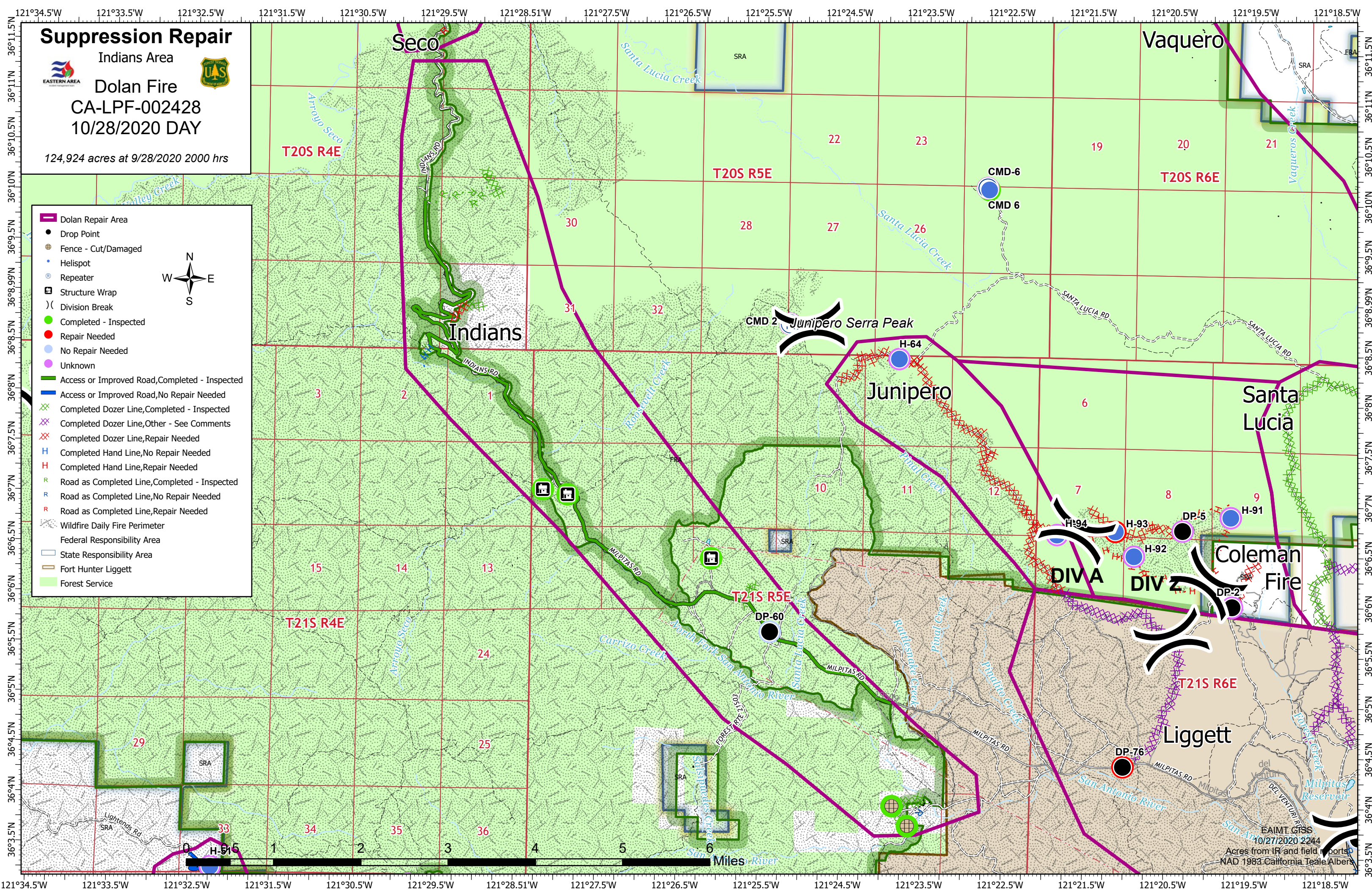
EA/MT GISS
10/27/2020 2243
Acres from IR and field reports
NAD 1983 California Albers
Core

Suppression Repair

Indians Area
Dolan Fire
 CA-LPF-002428
 10/28/2020 DAY

124,924 acres at 9/28/2020 2000 hrs

- ▬ Dolan Repair Area
- Drop Point
- Fence - Cut/Damaged
- Helispot
- ⊙ Repeater
- ▣ Structure Wrap
-)) Division Break
- Completed - Inspected
- Repair Needed
- No Repair Needed
- Unknown
- ▬ Access or Improved Road, Completed - Inspected
- ▬ Access or Improved Road, No Repair Needed
- X Completed Dozer Line, Completed - Inspected
- X Completed Dozer Line, Other - See Comments
- X Completed Dozer Line, Repair Needed
- H Completed Hand Line, No Repair Needed
- H Completed Hand Line, Repair Needed
- R Road as Completed Line, Completed - Inspected
- R Road as Completed Line, No Repair Needed
- R Road as Completed Line, Repair Needed
- ▬ Wildfire Daily Fire Perimeter
- ▬ Federal Responsibility Area
- ▬ State Responsibility Area
- ▬ Fort Hunter Liggett
- ▬ Forest Service



Suppression Repair

Junipero Area



Dolan Fire

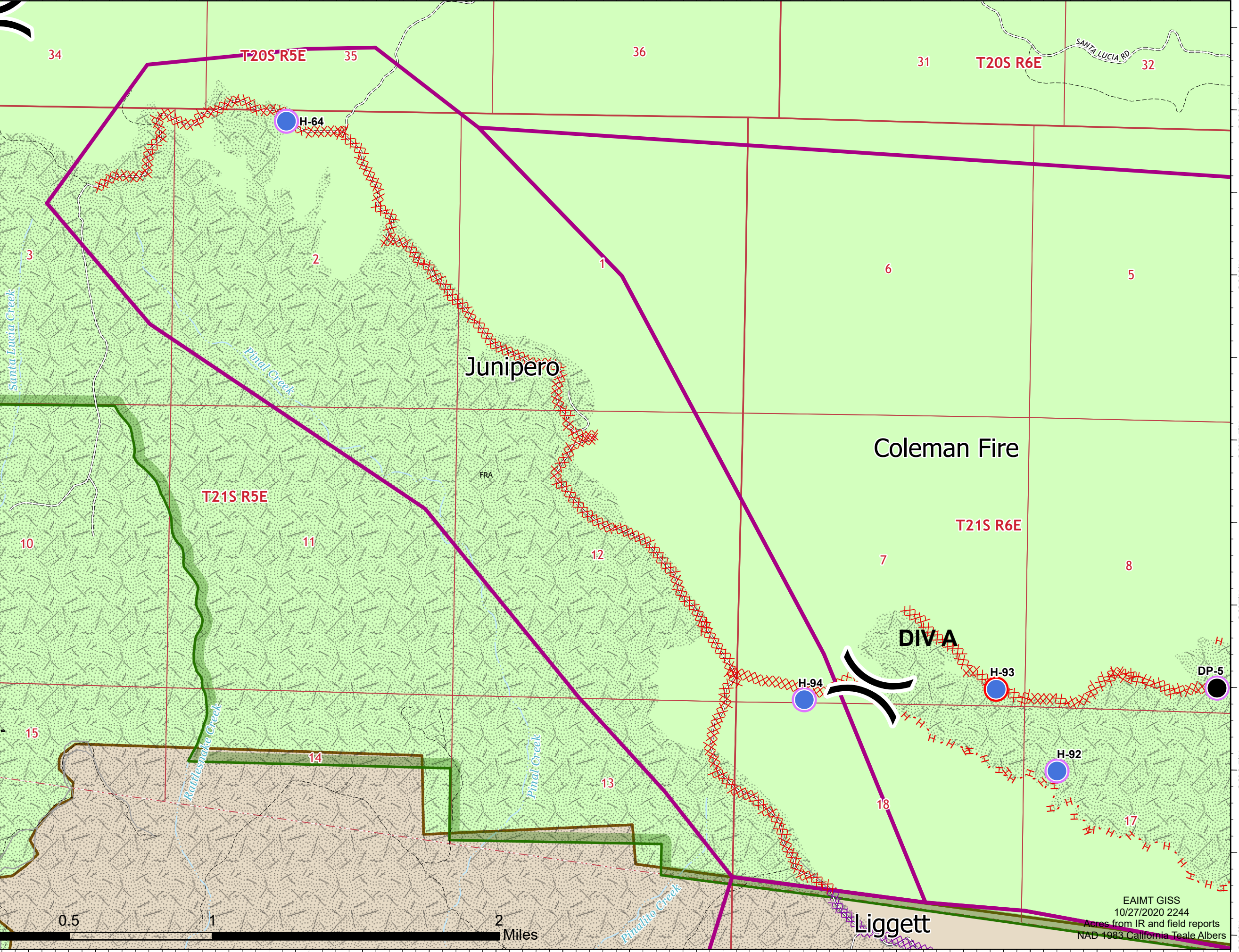

CA-LPF-002428

10/28/2020 DAY

124,924 acres at 9/28/2020 2000 hrs

Legend

- Dolan Repair Area
- Drop Point
- Helispot
- Repeater
- Division Break
- Repair Needed
- Unknown
- Access or Improved Road, Completed - Inspected
- Completed Dozer Line, Completed - Inspected
- Completed Dozer Line, Other - See Comments
- Completed Dozer Line, Repair Needed
- Completed Hand Line, Repair Needed
- Wildfire Daily Fire Perimeter
- Federal Responsibility Area
- State Responsibility Area
- Fort Hunter Liggett
- Forest Service



Indians

Junipero

Coleman Fire

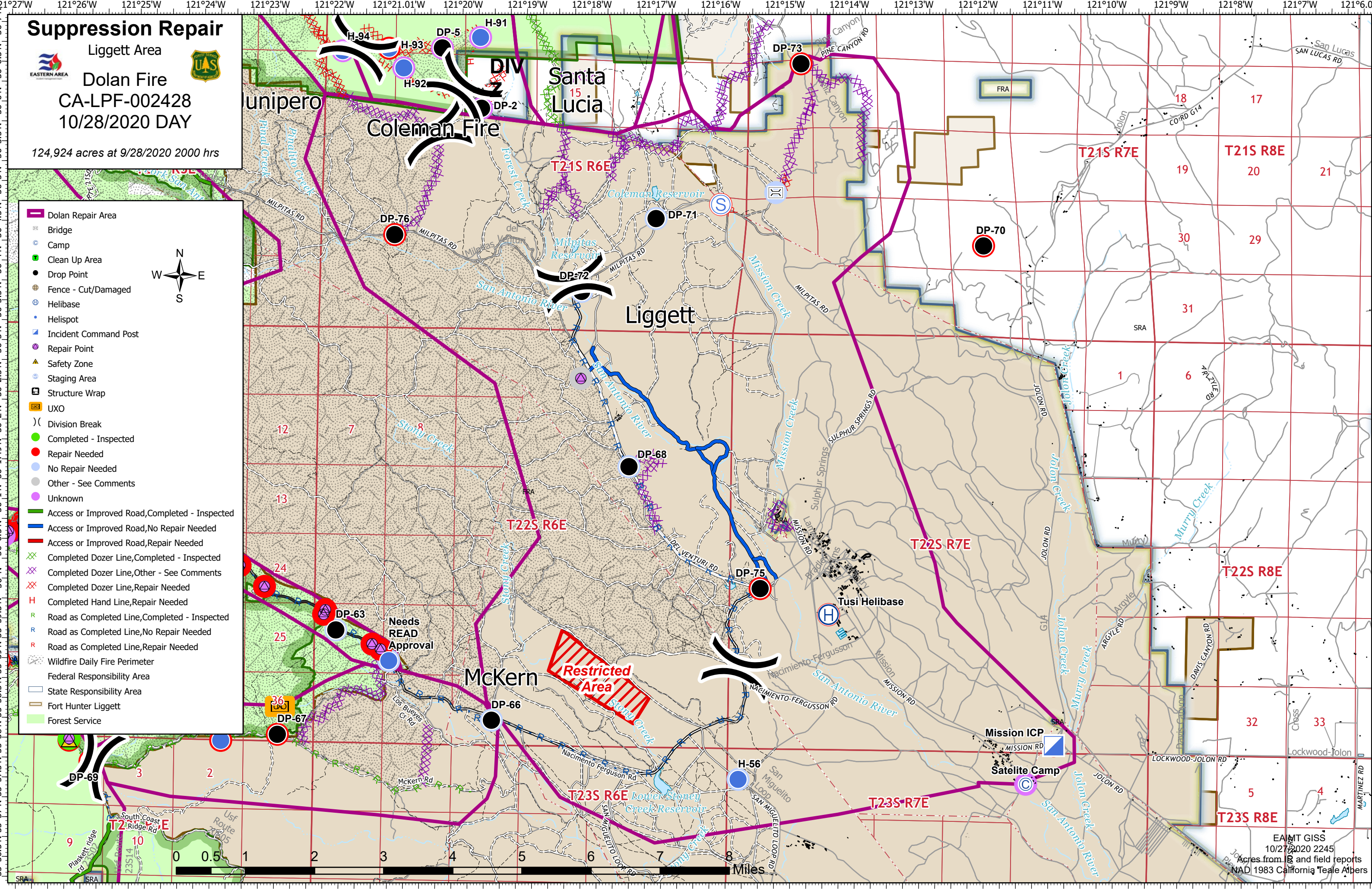
DIVA

Liggett

EAIMT GISS
10/27/2020 2244
Acres from IR and field reports
NAD 1983 California Teale Albers

Suppression Repair
 Liggett Area
Dolan Fire
 CA-LPF-002428
 10/28/2020 DAY
 124,924 acres at 9/28/2020 2000 hrs

- Dolan Repair Area
- Bridge
- Camp
- Clean Up Area
- Drop Point
- Fence - Cut/Damaged
- Helibase
- Helispot
- Incident Command Post
- Repair Point
- Safety Zone
- Staging Area
- Structure Wrap
- UXO
- Division Break
- Completed - Inspected
- Repair Needed
- No Repair Needed
- Other - See Comments
- Unknown
- Access or Improved Road, Completed - Inspected
- Access or Improved Road, No Repair Needed
- Access or Improved Road, Repair Needed
- Completed Dozer Line, Completed - Inspected
- Completed Dozer Line, Other - See Comments
- Completed Dozer Line, Repair Needed
- Completed Hand Line, Repair Needed
- Road as Completed Line, Completed - Inspected
- Road as Completed Line, No Repair Needed
- Road as Completed Line, Repair Needed
- Wildfire Daily Fire Perimeter
- Federal Responsibility Area
- State Responsibility Area
- Fort Hunter Liggett
- Forest Service



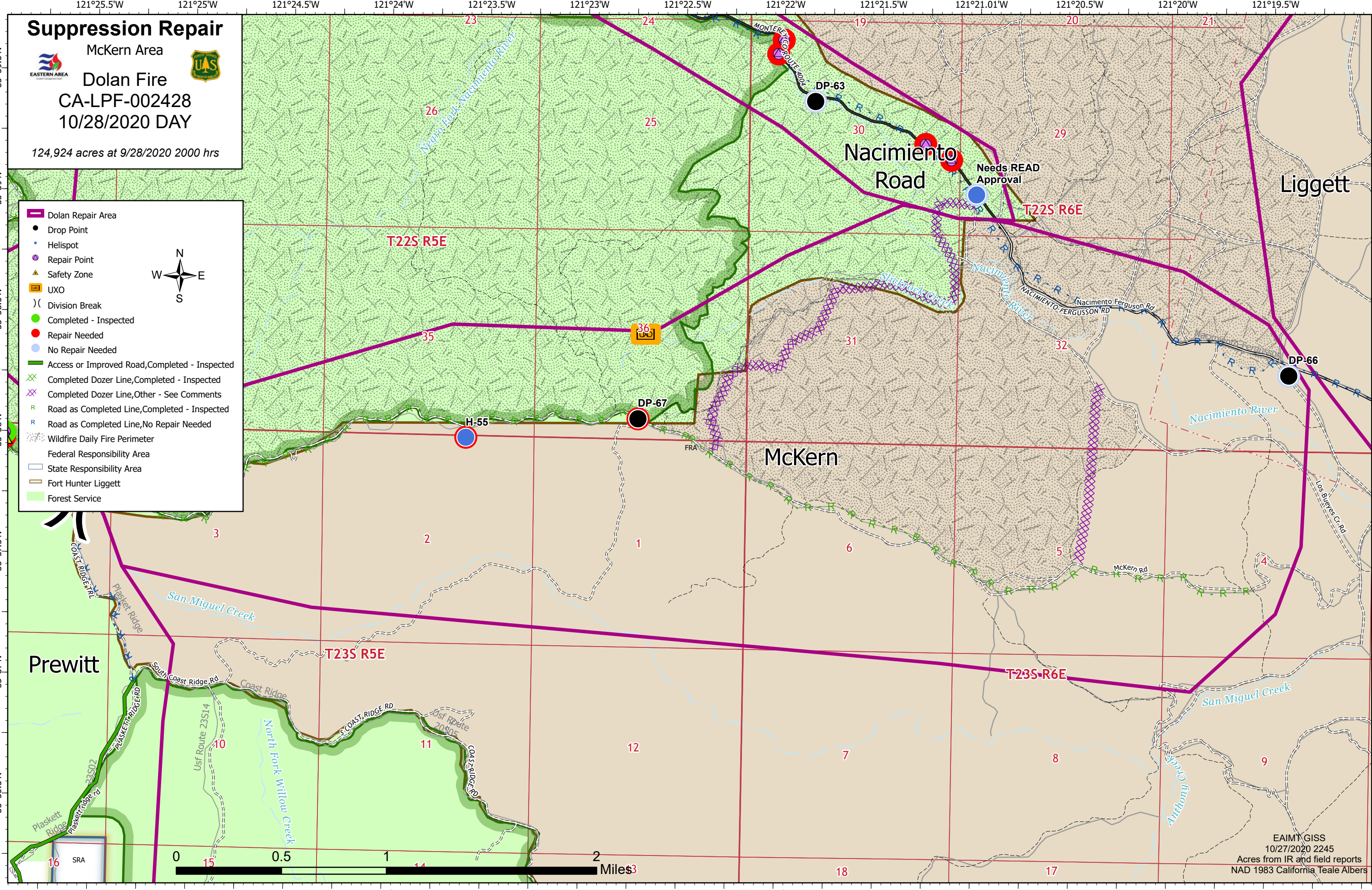
EAMT GISS
 10/27/2020 2245
 Acres from IG and field reports
 NAD 1983 California Teale Atbers

Suppression Repair

Mckern Area
Dolan Fire
 CA-LPF-002428
 10/28/2020 DAY

124,924 acres at 9/28/2020 2000 hrs

- Dolan Repair Area
- Drop Point
- Helispot
- Repair Point
- Safety Zone
- UXO
- Division Break
- Completed - Inspected
- Repair Needed
- No Repair Needed
- Access or Improved Road, Completed - Inspected
- Completed Dozer Line, Completed - Inspected
- Completed Dozer Line, Other - See Comments
- Road as Completed Line, Completed - Inspected
- Road as Completed Line, No Repair Needed
- Wildfire Daily Fire Perimeter
- Federal Responsibility Area
- State Responsibility Area
- Fort Hunter Liggett
- Forest Service



Suppression Repair

Nacimiento Road

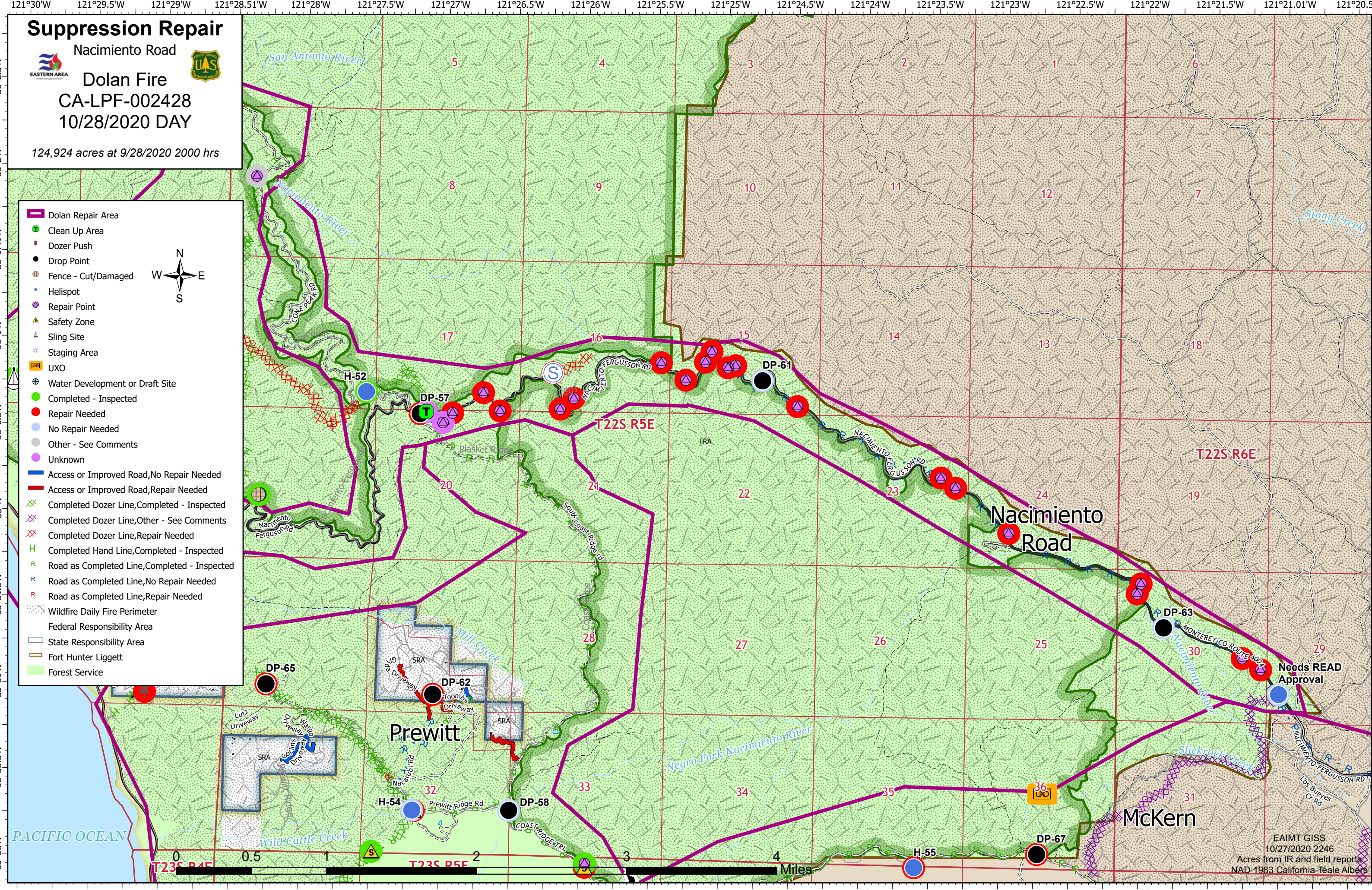
Dolan Fire

CA-LPF-002428

10/28/2020 DAY

124,924 acres at 9/28/2020 2000 hrs

- ▬ Dolan Repair Area
- Clean Up Area
- Dozer Push
- Drop Point
- Fence - Cut/Damaged
- Helispot
- Repair Point
- ▲ Safety Zone
- ▲ Sling Site
- Staging Area
- UXO
- ⊕ Water Development or Draft Site
- Completed - Inspected
- Repair Needed
- No Repair Needed
- Other - See Comments
- Unknown
- ▬ Access or Improved Road, No Repair Needed
- ▬ Access or Improved Road, Repair Needed
- ▬ Completed Dozer Line, Completed - Inspected
- ▬ Completed Dozer Line, Other - See Comments
- ▬ Completed Dozer Line, Repair Needed
- H Completed Hand Line, Completed - Inspected
- R Road as Completed Line, Completed - Inspected
- R Road as Completed Line, No Repair Needed
- R Road as Completed Line, Repair Needed
- ▬ Wildfire Daily Fire Perimeter
- ▬ Federal Responsibility Area
- ▬ State Responsibility Area
- ▬ Fort Hunter Liggett
- ▬ Forest Service



EAIMT GISS
10/27/2020 2246
Acres from IR and field reports
NAD 1983 California Teale Albers

Suppression Repair

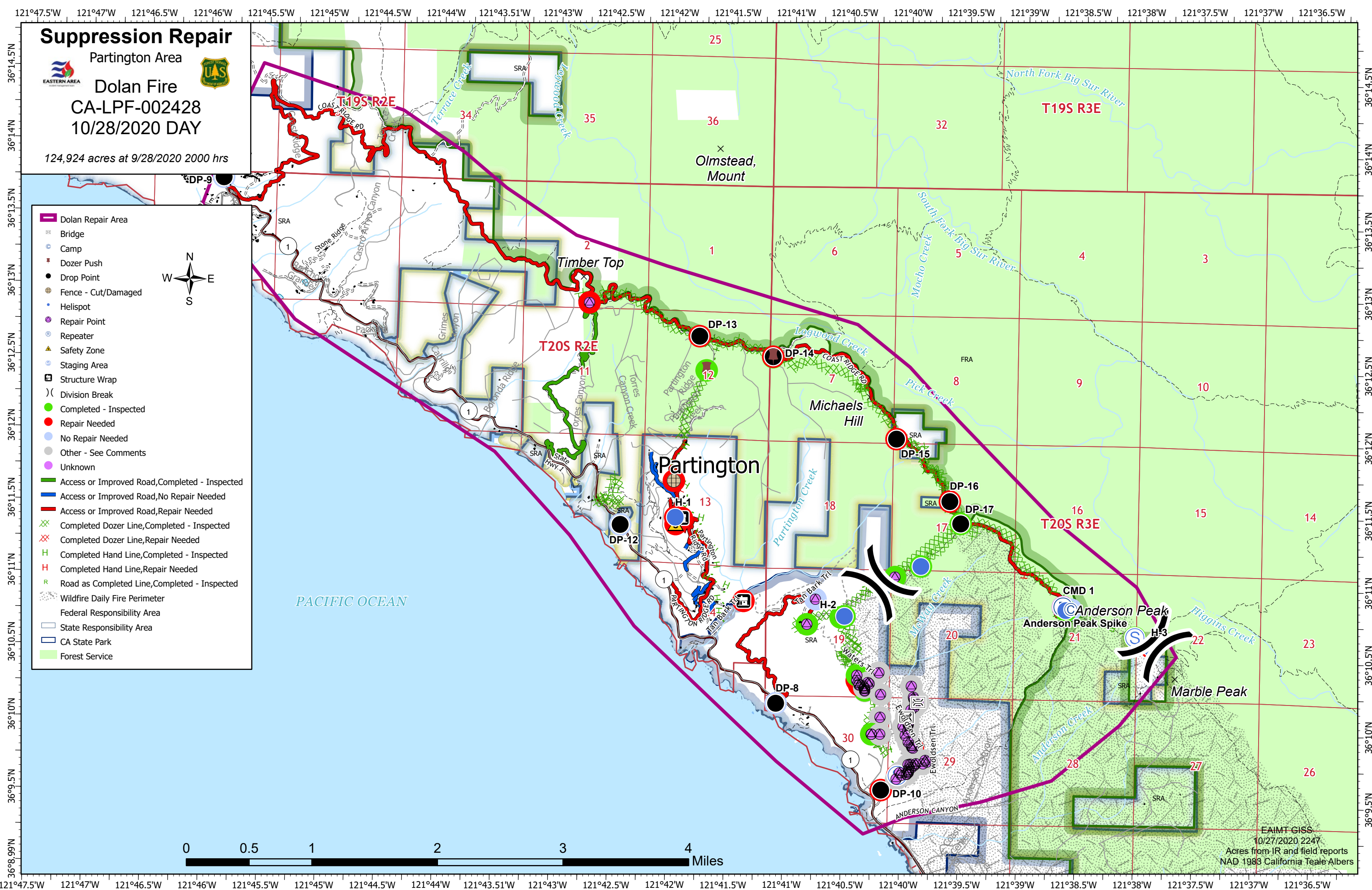

Partington Area

Dolan Fire

CA-LPF-002428 10/28/2020 DAY

124,924 acres at 9/28/2020 2000 hrs

- Dolan Repair Area
- Bridge
- Camp
- Dozer Push
- Drop Point
- Fence - Cut/Damaged
- Helispot
- Repair Point
- Repeater
- Safety Zone
- Staging Area
- Structure Wrap
- Division Break
- Completed - Inspected
- Repair Needed
- No Repair Needed
- Other - See Comments
- Unknown
- Access or Improved Road, Completed - Inspected
- Access or Improved Road, No Repair Needed
- Access or Improved Road, Repair Needed
- Completed Dozer Line, Completed - Inspected
- Completed Dozer Line, Repair Needed
- Completed Hand Line, Completed - Inspected
- Completed Hand Line, Repair Needed
- Road as Completed Line, Completed - Inspected
- Wildfire Daily Fire Perimeter
- Federal Responsibility Area
- State Responsibility Area
- CA State Park
- Forest Service

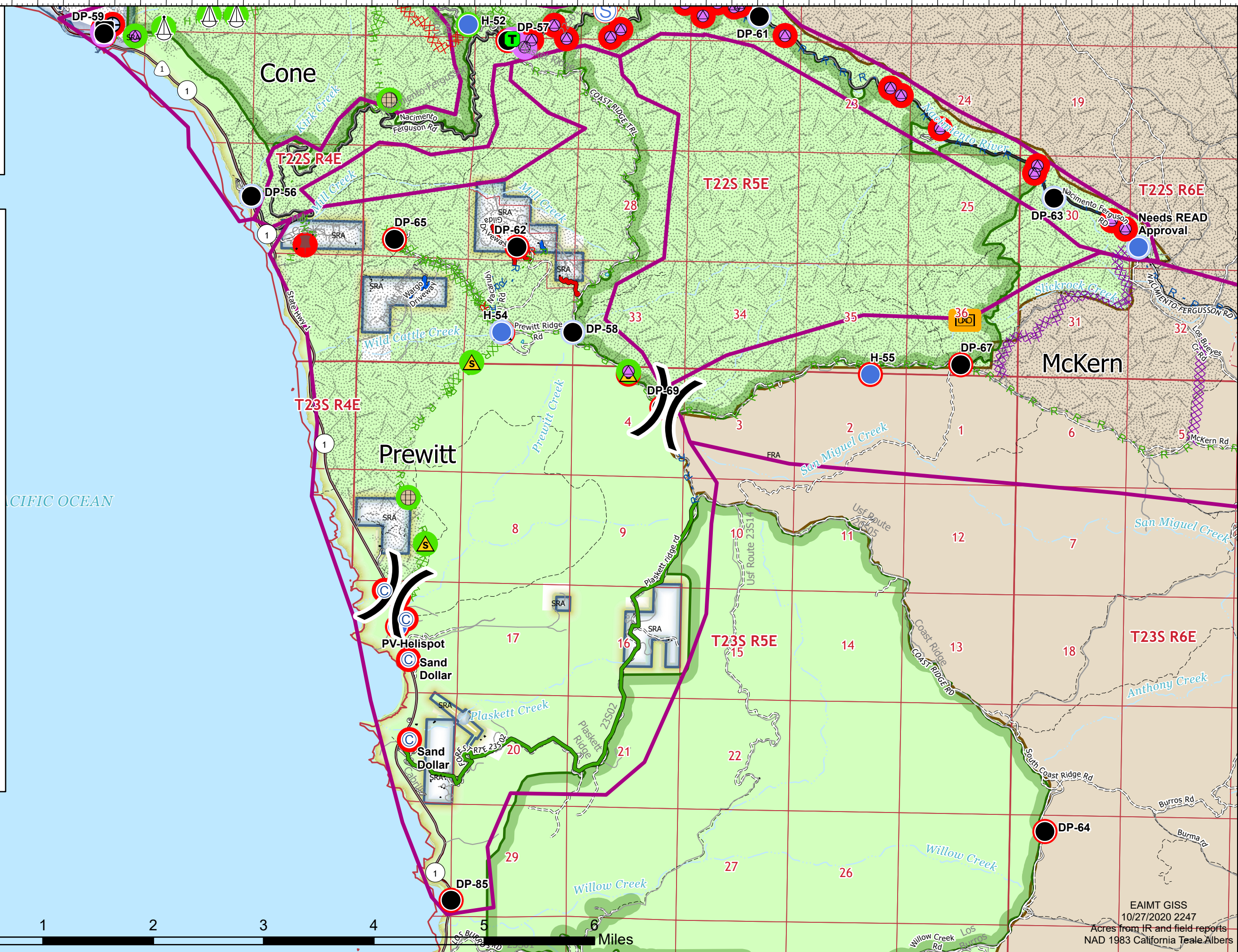



Suppression Repair

Prewitt Area
Dolan Fire
 CA-LPF-002428
 10/28/2020 DAY

124,924 acres at 9/28/2020 2000 hrs

- Dolan Repair Area
- Camp
- Clean Up Area
- Dozer Push
- Drop Point
- Fence - Cut/Damaged
- Helispot
- Repair Point
- Safety Zone
- Sling Site
- Staging Area
- Structure Wrap
- UXO
- Water Development or Draft Site
- Division Break
- Completed - Inspected
- Repair Needed
- No Repair Needed
- Unknown
- Access or Improved Road, Completed - Inspected
- Access or Improved Road, No Repair Needed
- Access or Improved Road, Repair Needed
- Completed Dozer Line, Completed - Inspected
- Completed Dozer Line, Other - See Comments
- Completed Dozer Line, Repair Needed
- Completed Hand Line, Completed - Inspected
- Road as Completed Line, Completed - Inspected
- Road as Completed Line, No Repair Needed
- Road as Completed Line, Repair Needed
- Wildfire Daily Fire Perimeter
- Federal Responsibility Area
- State Responsibility Area
- Fort Hunter Liggett
- CA State Park
- Forest Service



EAIMT GISS
 10/27/2020 2247
 Acres from IR and field reports
 NAD 1983 California Teale Albers

Suppression Repair

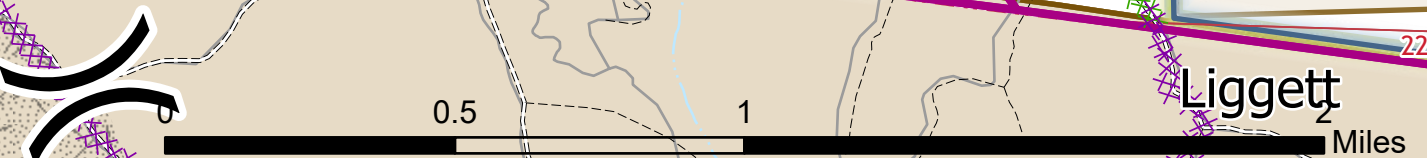
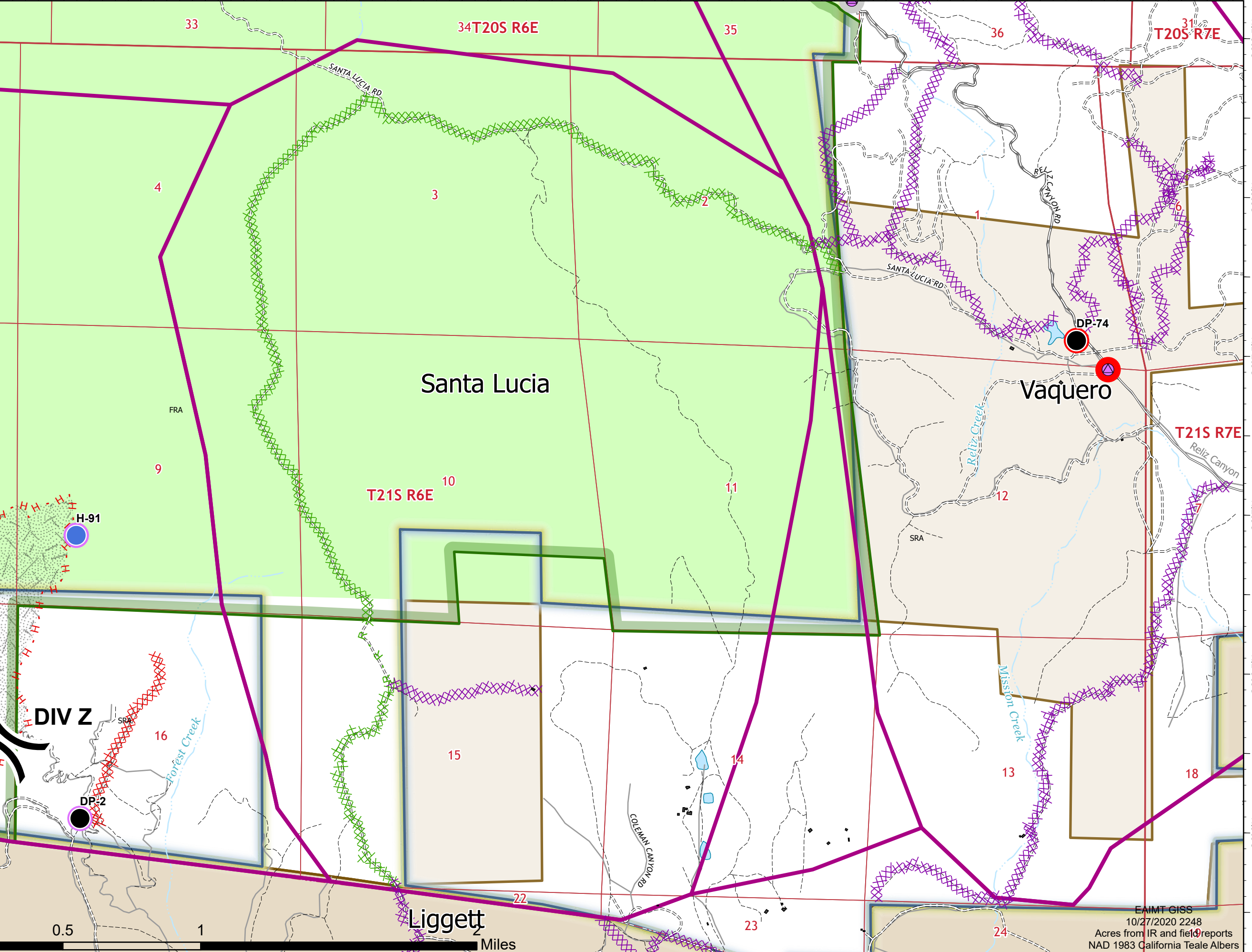

Santa Lucia Area
Eastern Area UAS

Dolan Fire
CA-LPF-002428
10/28/2020 DAY

124,924 acres at 9/28/2020 2000 hrs

Legend

- Dolan Repair Area
- Drop Point
- Helispot
- Repair Point
- Division Break
- Repair Needed
- Other - See Comments
- Unknown
- Completed Dozer Line, Completed - Inspected
- Completed Dozer Line, Other - See Comments
- Completed Dozer Line, Repair Needed
- Completed Hand Line, Repair Needed
- Road as Completed Line, Completed - Inspected
- Wildfire Daily Fire Perimeter
- Federal Responsibility Area
- State Responsibility Area
- Fort Hunter Liggett
- Forest Service



Suppression Repair

Seco Area



Dolan Fire

CA-LPF-002428

10/28/2020 DAY



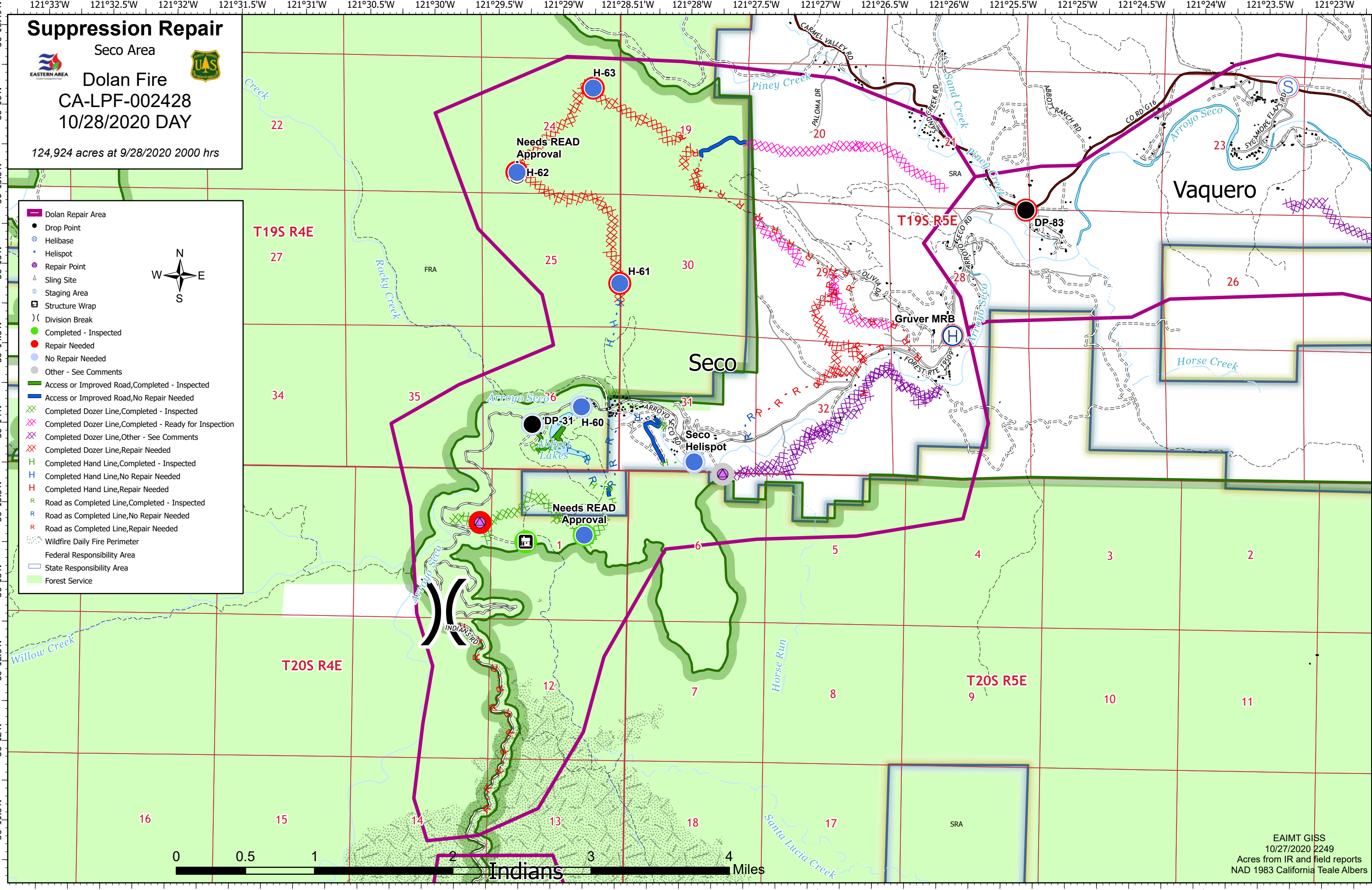
124,924 acres at 9/28/2020 2000 hrs

Legend

- Dolan Repair Area
- Drop Point
- Helibase
- Helispot
- Repair Point
- Sling Site
- Staging Area
- Structure Wrap
- Division Break
- Completed - Inspected
- Repair Needed
- No Repair Needed
- Other - See Comments
- Access or Improved Road, Completed - Inspected
- Access or Improved Road, No Repair Needed
- Completed Dozer Line, Completed - Inspected
- Completed Dozer Line, Completed - Ready for Inspection
- Completed Dozer Line, Other - See Comments
- Completed Dozer Line, Repair Needed
- Completed Hand Line, Completed - Inspected
- Completed Hand Line, No Repair Needed
- Completed Hand Line, Repair Needed
- Road as Completed Line, Completed - Inspected
- Road as Completed Line, No Repair Needed
- Road as Completed Line, Repair Needed
- Wildfire Daily Fire Perimeter
- Federal Responsibility Area
- State Responsibility Area
- Forest Service



EAIMT GISS
10/27/2020 2249
Acres from IR and field reports
NAD 1983 California Teale Albers



Suppression Repair

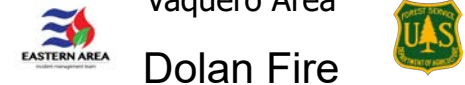
Vaquero Area

Dolan Fire

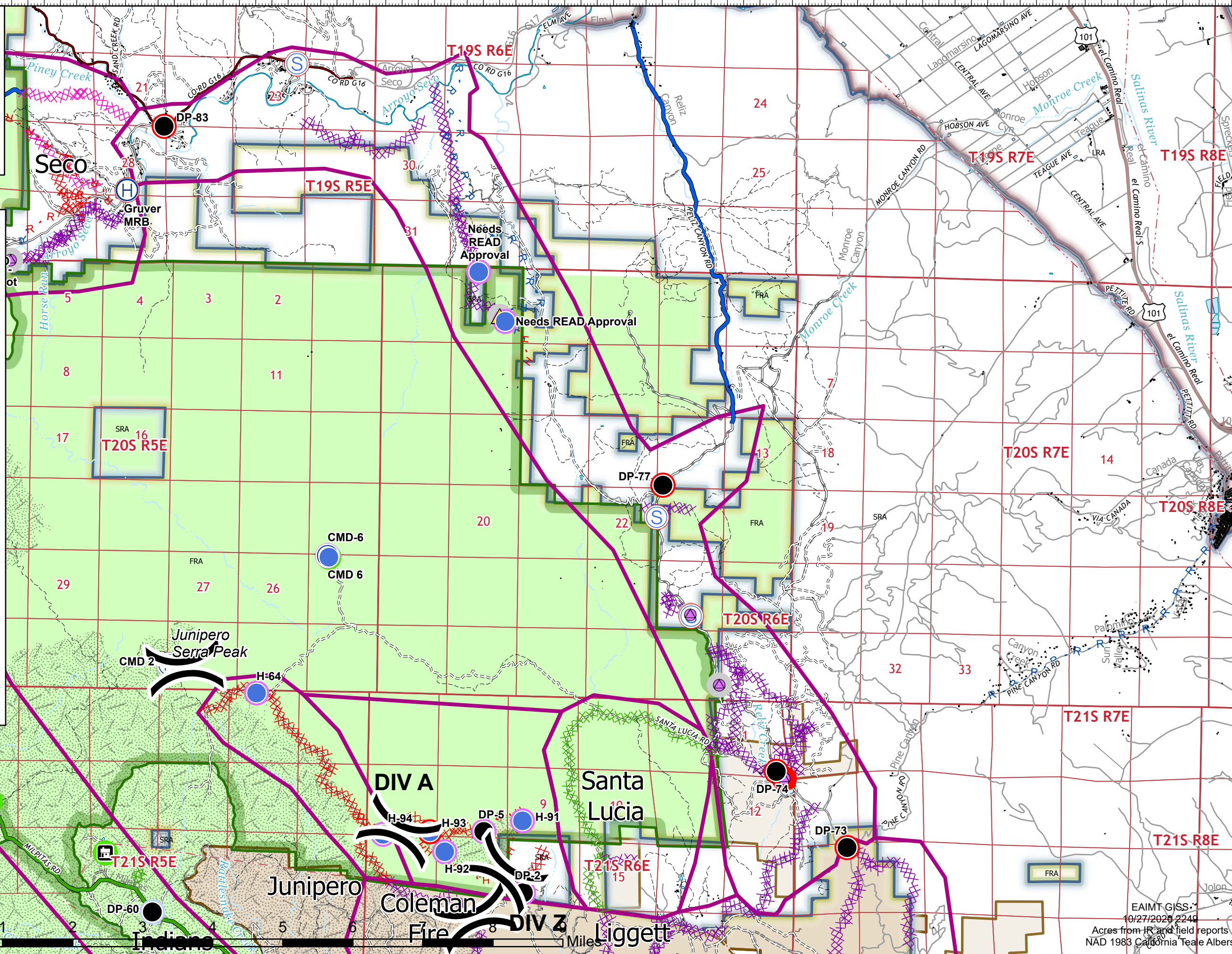
CA-LPF-002428

10/28/2020 DAY

124,924 acres at 9/28/2020 2000 hrs



- Dolan Repair Area
- Bridge
- Drop Point
- Helibase
- Helispot
- Repair Point
- Repeater
- Safety Zone
- Sling Site
- Staging Area
- Structure Wrap
- Division Break
- Completed - Inspected
- Repair Needed
- No Repair Needed
- Other - See Comments
- Unknown
- Access or Improved Road, Completed - Inspected
- Access or Improved Road, No Repair Needed
- Completed Dozer Line, Completed - Inspected
- Completed Dozer Line, Completed - Ready for Inspection
- Completed Dozer Line, Other - See Comments
- Completed Dozer Line, Repair Needed
- Completed Hand Line, Completed - Inspected
- Completed Hand Line, No Repair Needed
- Completed Hand Line, Repair Needed
- Road as Completed Line, Completed - Inspected
- Road as Completed Line, No Repair Needed
- Road as Completed Line, Repair Needed
- Wildfire Daily Fire Perimeter
- Federal Responsibility Area
- Local Responsibility Area
- State Responsibility Area
- Fort Hunter Liggett
- Forest Service



EAIMT GISS
10/27/2020 2248
Acres from IR and field reports
NAD 1983 California Teale Albers