


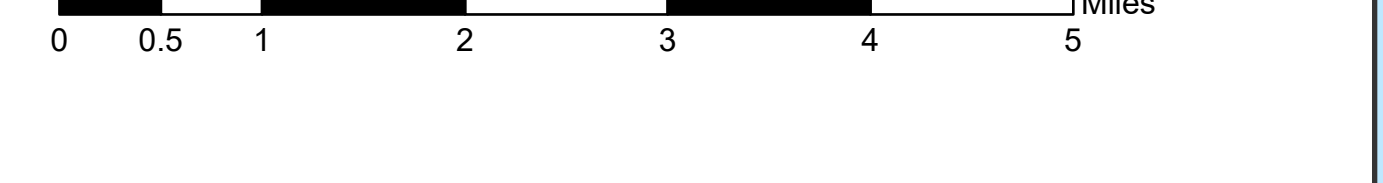

# Operations Overview

10/31/2020 DAY

**Dolan Fire**  
CA-LPF-002428  
124,924 acres

**Coleman Fire**  
CA-LPF-003161  
574 acres

- |   |   |   |
|---|---|---|
| <ul style="list-style-type: none"> <li>⊗ Bridge</li> <li>⊙ Camp</li> <li>⊙ Clean Up Area</li> <li>⊗ Closure</li> <li>⊙ Dip Site</li> <li>⊙ Dozer Push</li> <li>⊙ Drop Point</li> <li>⊙ Fence - Cut/Damaged</li> <li>⊙ Fire Origin</li> <li>⊙ Fire Station</li> <li>⊙ Gate</li> <li>⊙ Helibase</li> <li>⊙ Helispot</li> <li>⊙ Incident Command Post</li> <li>⊙ Internet Access</li> <li>⊙ Landmark</li> <li>⊙ Mobile Weather Unit</li> </ul> | <ul style="list-style-type: none"> <li>⊙ Repair Point</li> <li>⊙ Resource Location</li> <li>⊙ Road Repair</li> <li>⊙ Safety Zone</li> <li>⊙ Sling Site</li> <li>⊙ Staging Area</li> <li>⊙ Stream Crossing</li> <li>⊙ Structure Wrap</li> <li>⊙ Value at Risk</li> <li>⊙ Water Development or Draft Site</li> <li>⊙ Water Source</li> <li>⊙ UXO</li> <li>⊙ Uncontrolled Fire Edge</li> <li>⊙ Contained Line</li> </ul> | <ul style="list-style-type: none"> <li>⊙ Completed Dozer Line</li> <li>⊙ Completed Hand Line</li> <li>⊙ Road as Completed Line</li> <li>⊙ Proposed Dozer Line</li> <li>⊙ Planned Fire Line</li> <li>⊙ Wildfire Daily Fire Perimeter</li> <li>⊙ Summits</li> <li>⊙ Microsoft Building Footprints (MSBFP)</li> <li>⊙ Other Road</li> <li>⊙ Ventana Wilderness</li> <li>⊙ CA State Park</li> <li>⊙ Ft. Hunter Liggett</li> </ul> |
|---|---|---|



GISS EA Silver Team  
10/30/2020 2310  
Acres from IR and field reports  
NAD 1983 California Teale Albers

OPERATIONS - OVERVIEW

121°43.51'W 121°42'W 121°41'W 121°40'W 121°39'W 121°38'W 121°37'W 121°36'W 121°35'W 121°34'W 121°33'W 121°32'W 121°31'W 121°30'W 121°29'W 121°28'W 121°27'W 121°26'W 121°25'W 121°24'W 121°23'W 121°22'W 121°21'W 121°20'W 121°19'W 121°18'W 121°17'W 121°16'W 121°15'W 121°14'W 121°13'W 121°12'W 121°11'W 121°10'W 121°9'W