

# Operations Overview


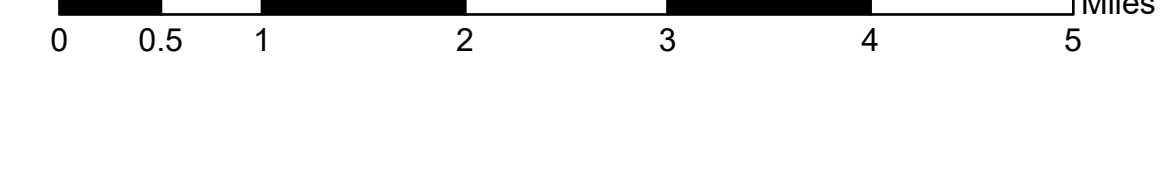

11/1/2020 DAY

**Dolan Fire**  
CA-LPF-002428  
124,924 acres

**Coleman Fire**  
CA-LPF-003161  
574 acres

OPERATIONS - OVERVIEW

- |   |   |   |
|---|---|---|
| <ul style="list-style-type: none"> <li>⊗ Bridge</li> <li>⊙ Camp</li> <li>⊕ Clean Up Area</li> <li>⊗ Closure</li> <li>⊙ Culvert</li> <li>⊙ Dip Site</li> <li>⊙ Dozer Push</li> <li>⊙ Drop Point</li> <li>⊙ Fence - Cut/Damaged</li> <li>⊙ Fire Origin</li> <li>⊙ Fire Station</li> <li>⊙ Gate</li> <li>⊙ Helibase</li> <li>⊙ Incident Command Post</li> <li>⊙ Internet Access</li> <li>⊙ Landmark</li> </ul> | <ul style="list-style-type: none"> <li>⊙ Mobile Weather Unit</li> <li>⊙ Repair Point</li> <li>⊙ Resource Location</li> <li>⊙ Safety Zone</li> <li>⊙ Staging Area</li> <li>⊙ Stream Crossing</li> <li>⊙ Structure Wrap</li> <li>⊙ Value at Risk</li> <li>⊙ Water Development or Draft Site</li> <li>⊙ Water Source</li> <li>⊙ UXO</li> <li>⊙ Division Break</li> <li>⊙ Uncontrolled Fire Edge</li> </ul> | <ul style="list-style-type: none"> <li>⊖ Contained Line</li> <li>⊖ Completed Dozer Line</li> <li>⊖ Completed Hand Line</li> <li>⊖ Road as Completed Line</li> <li>⊖ Proposed Dozer Line</li> <li>⊖ Planned Fire Line</li> <li>⊖ Wildfire Daily Fire Perimeter</li> <li>⊖ Summits</li> <li>⊖ Microsoft Building Footprints (MSBFP)</li> <li>⊖ Other Road</li> <li>⊖ Ventana Wilderness</li> <li>⊖ CA State Park</li> <li>⊖ Ft. Hunter Liggett</li> </ul> |
|---|---|---|



GISS EA Silver Team  
10/31/2020 2141  
Acres from IR and field reports  
NAD 1983 California Teale Albers