

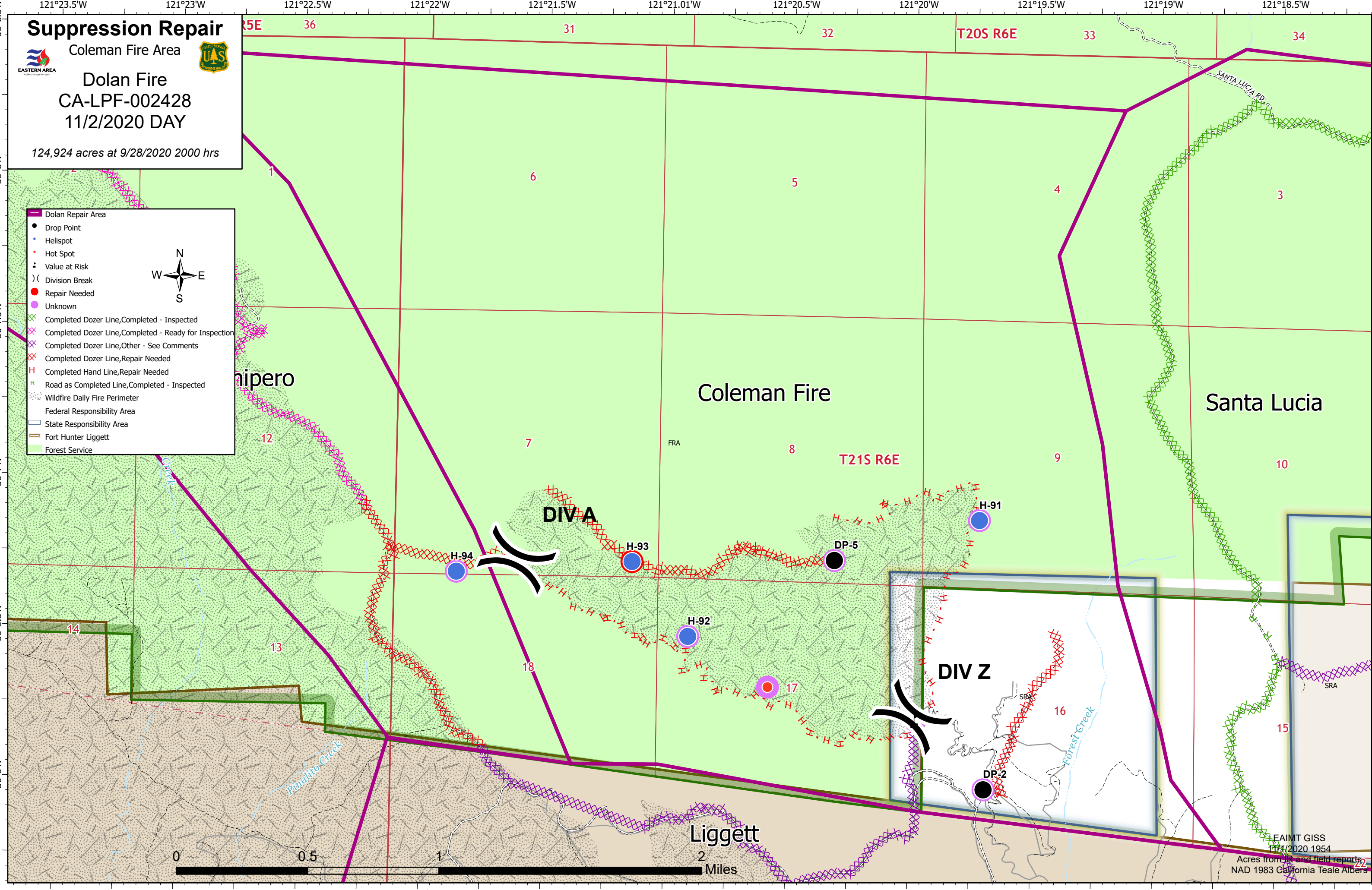
Suppression Repair

Coleman Fire Area

Dolan Fire
CA-LPF-002428
11/2/2020 DAY

124,924 acres at 9/28/2020 2000 hrs

- Dolan Repair Area
- Drop Point
- Helispot
- Hot Spot
- Value at Risk
- Division Break
- Repair Needed
- Unknown
- Completed Dozer Line, Completed - Inspected
- Completed Dozer Line, Completed - Ready for Inspection
- Completed Dozer Line, Other - See Comments
- Completed Dozer Line, Repair Needed
- Completed Hand Line, Repair Needed
- Road as Completed Line, Completed - Inspected
- Wildfire Daily Fire Perimeter
- Federal Responsibility Area
- State Responsibility Area
- Fort Hunter Liggett
- Forest Service



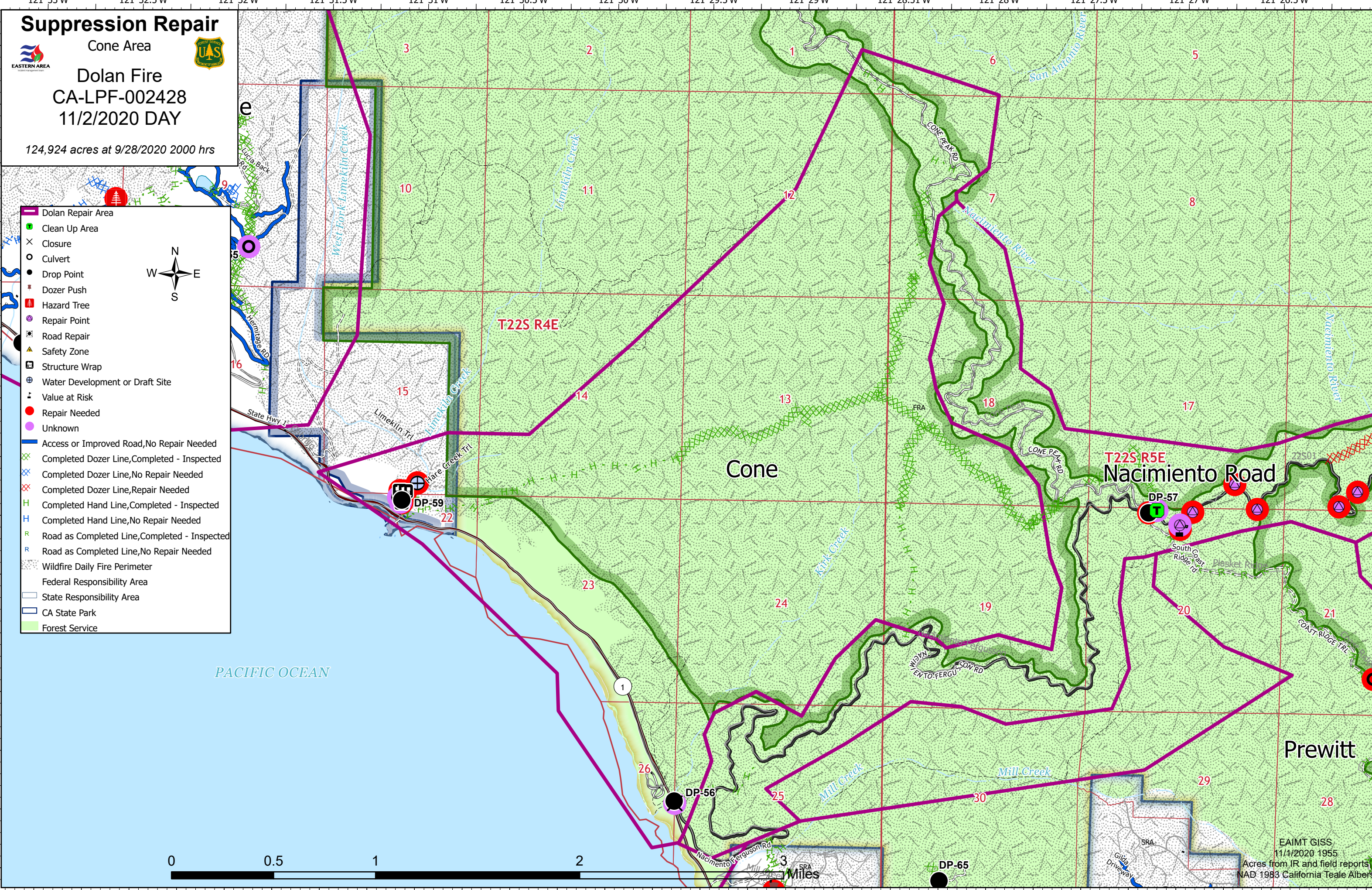

LEAMT GISS
11/2/2020 1954
Acres from IR and field reports
NAD 1983 California Teale Albers

Suppression Repair

Cone Area
Dolan Fire
 CA-LPF-002428
 11/2/2020 DAY

124,924 acres at 9/28/2020 2000 hrs

- █ Dolan Repair Area
- █ Clean Up Area
- x Closure
- Culvert
- Drop Point
- Dozer Push
- Hazard Tree
- Repair Point
- Road Repair
- ▲ Safety Zone
- Structure Wrap
- ⊕ Water Development or Draft Site
- Value at Risk
- Repair Needed
- Unknown
- █ Access or Improved Road, No Repair Needed
- x Completed Dozer Line, Completed - Inspected
- x Completed Dozer Line, No Repair Needed
- x Completed Dozer Line, Repair Needed
- H Completed Hand Line, Completed - Inspected
- H Completed Hand Line, No Repair Needed
- R Road as Completed Line, Completed - Inspected
- R Road as Completed Line, No Repair Needed
- ▨ Wildfire Daily Fire Perimeter
- ▨ Federal Responsibility Area
- ▨ State Responsibility Area
- ▨ CA State Park
- ▨ Forest Service



EAIMT GISS
 11/1/2020 1955
 Acres from IR and field reports
 NAD 1983 California Teale Albers

Suppression Repair

Hermatige Area



Dolan Fire

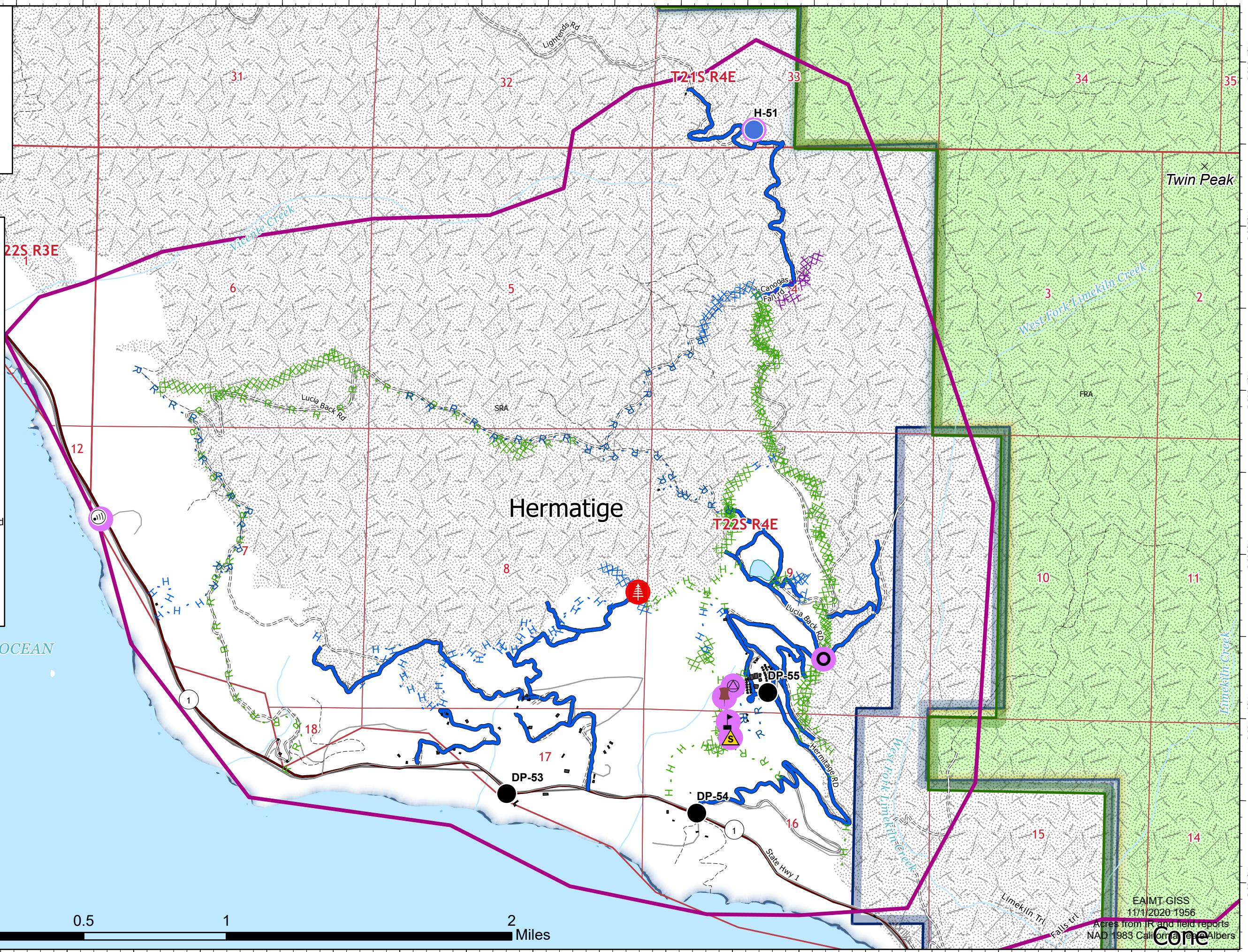
CA-LPF-002428
11/2/2020 DAY

124,924 acres at 9/28/2020 2000 hrs

- Dolan Repair Area
- Culvert
- Drop Point
- Dozer Push
- Hazard Tree
- Helispot
- Internet Access
- Repair Point
- Safety Zone
- Value at Risk
- Repair Needed
- Unknown
- Access or Improved Road, No Repair Needed
- Completed Dozer Line, Completed - Inspected
- Completed Dozer Line, No Repair Needed
- Completed Dozer Line, Other - See Comments
- Completed Hand Line, Completed - Inspected
- Completed Hand Line, No Repair Needed
- Road as Completed Line, Completed - Inspected
- Road as Completed Line, No Repair Needed
- Wildfire Daily Fire Perimeter
- Federal Responsibility Area
- State Responsibility Area
- CA State Park
- Forest Service



PACIFIC OCEAN



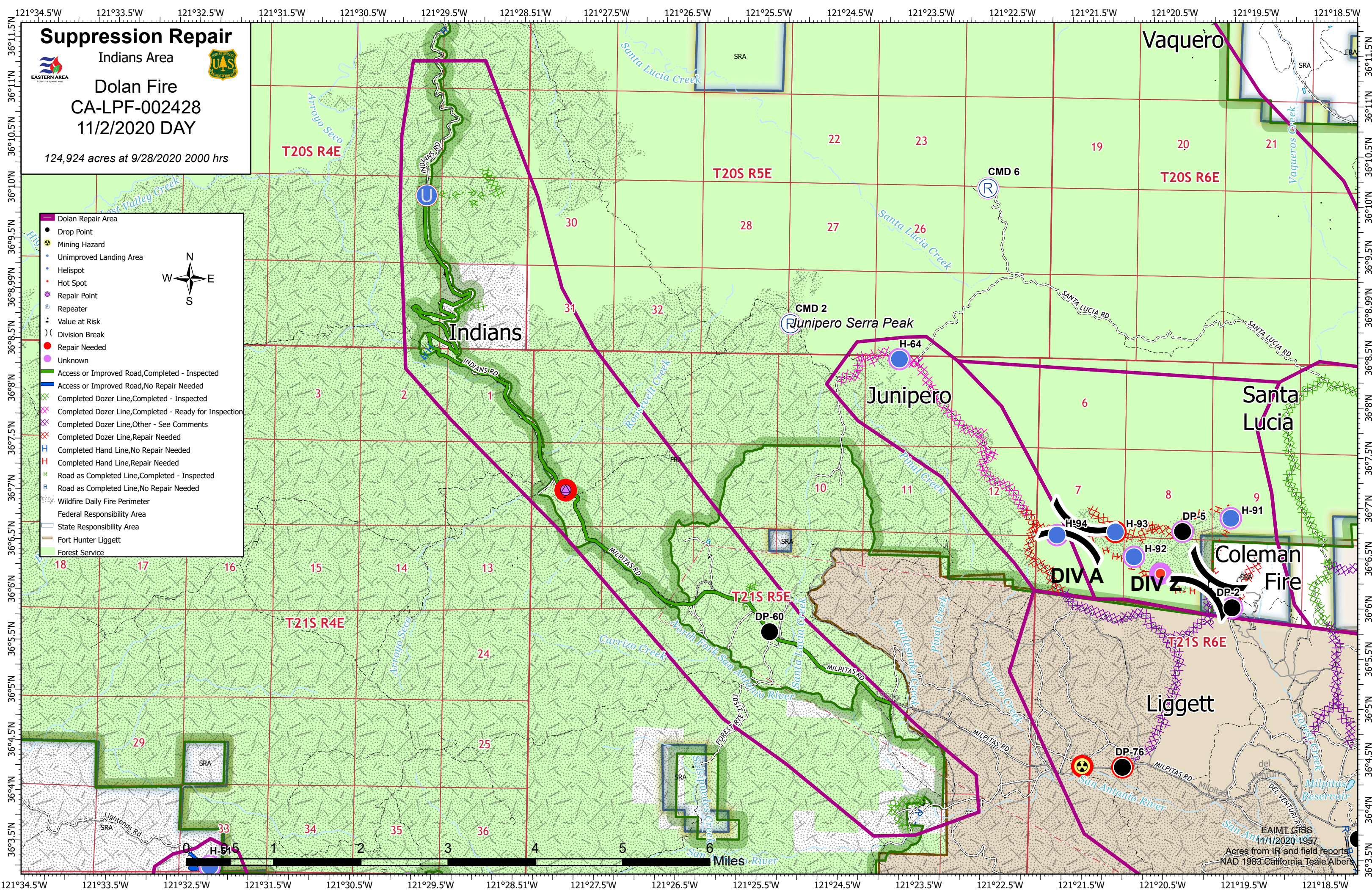
EAMT GISS
11/1/2020 1956
Acres from IR and field reports
NAD 1983 California Albers
Cone

Suppression Repair

Indians Area
Dolan Fire
CA-LPF-002428
11/2/2020 DAY

124,924 acres at 9/28/2020 2000 hrs

- Dolan Repair Area
- Drop Point
- Mining Hazard
- Unimproved Landing Area
- Helispot
- Hot Spot
- Repair Point
- Repeater
- Value at Risk
- Division Break
- Repair Needed
- Unknown
- Access or Improved Road, Completed - Inspected
- Access or Improved Road, No Repair Needed
- Completed Dozer Line, Completed - Inspected
- Completed Dozer Line, Completed - Ready for Inspection
- Completed Dozer Line, Other - See Comments
- Completed Dozer Line, Repair Needed
- Completed Hand Line, No Repair Needed
- Completed Hand Line, Repair Needed
- Road as Completed Line, Completed - Inspected
- Road as Completed Line, No Repair Needed
- Wildfire Daily Fire Perimeter
- Federal Responsibility Area
- State Responsibility Area
- Fort Hunter Liggett
- Forest Service

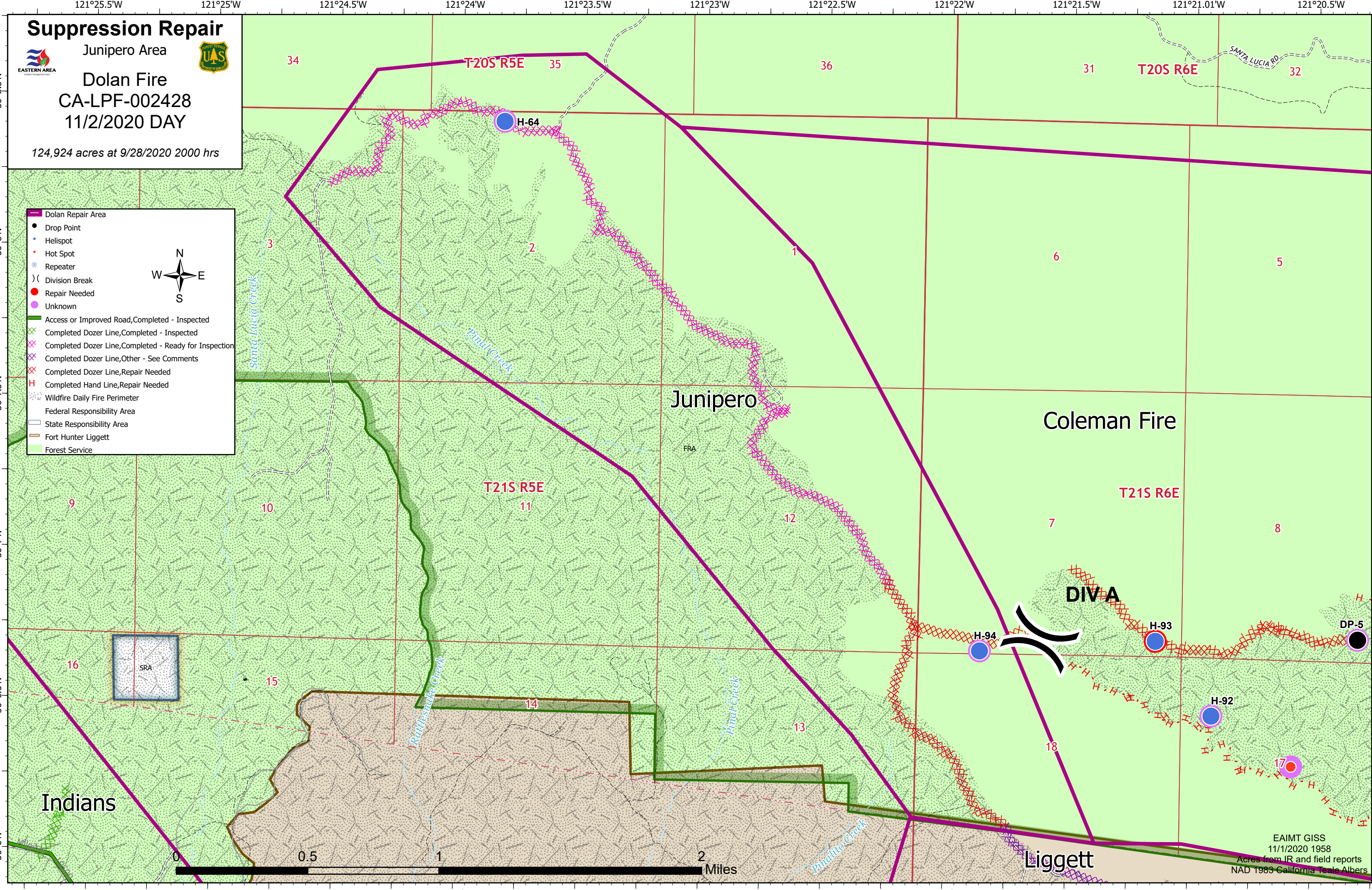



Suppression Repair

Junipero Area
Dolan Fire
CA-LPF-002428
11/2/2020 DAY

124,924 acres at 9/28/2020 2000 hrs

- Dolan Repair Area
- Drop Point
- Helispot
- Hot Spot
- Repeater
- Division Break
- Repair Needed
- Unknown
- Access or Improved Road, Completed - Inspected
- Completed Dozer Line, Completed - Inspected
- Completed Dozer Line, Completed - Ready for Inspection
- Completed Dozer Line, Other - See Comments
- Completed Dozer Line, Repair Needed
- Completed Hand Line, Repair Needed
- Wildfire Daily Fire Perimeter
- Federal Responsibility Area
- State Responsibility Area
- Fort Hunter Liggett
- Forest Service



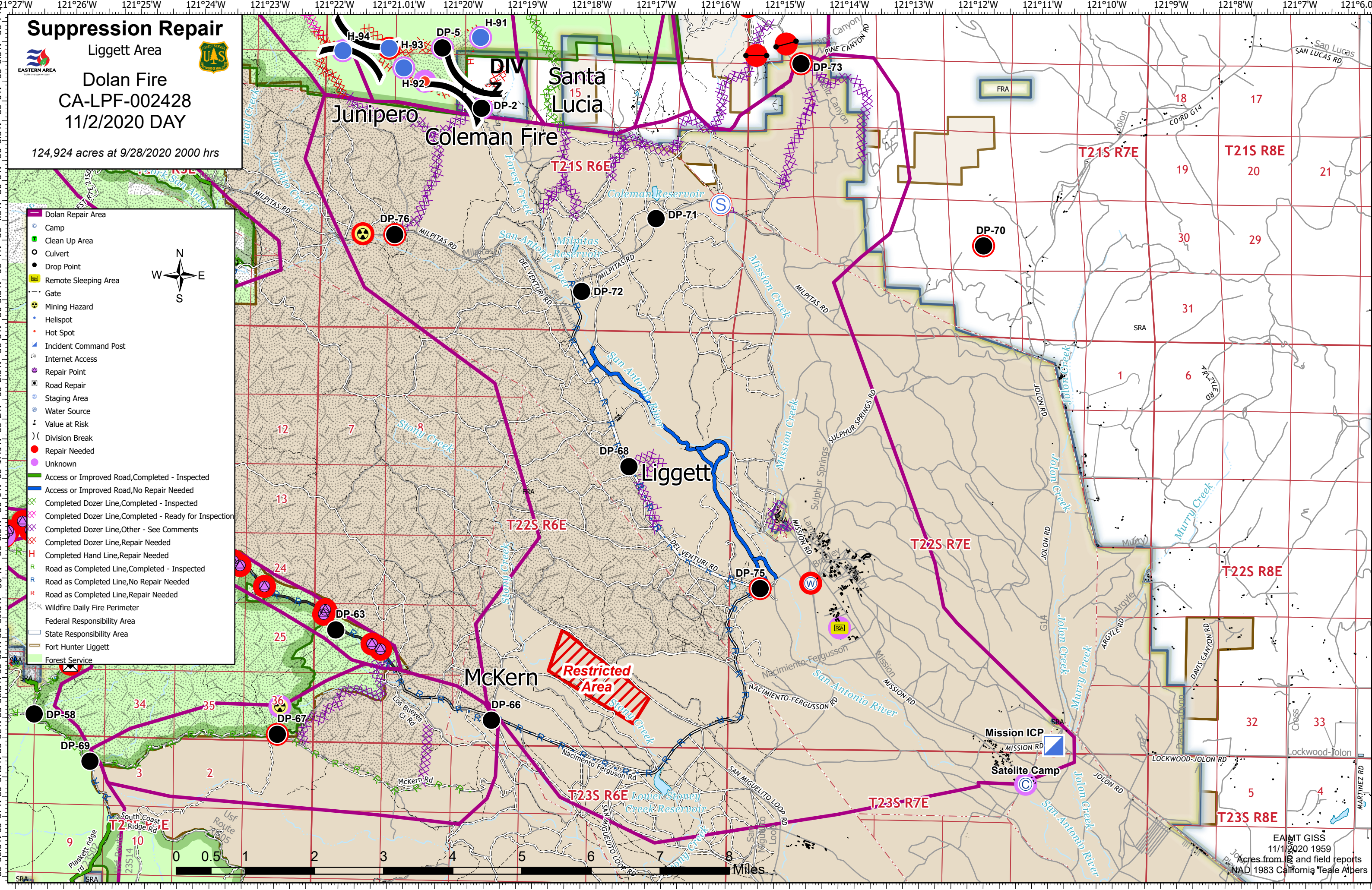
EAIMT GISS
11/1/2020 1958
Acres from IR and field reports
NAD 1983 California Teale Albers

Suppression Repair

Liggett Area
 Dolan Fire
 CA-LPF-002428
 11/2/2020 DAY

124,924 acres at 9/28/2020 2000 hrs

- Dolan Repair Area
- Camp
- Clean Up Area
- Culvert
- Drop Point
- Remote Sleeping Area
- Gate
- ☠ Mining Hazard
- Helispot
- Hot Spot
- Incident Command Post
- Internet Access
- Repair Point
- Road Repair
- Staging Area
- Water Source
- Value at Risk
- Division Break
- Repair Needed
- Unknown
- Access or Improved Road, Completed - Inspected
- Access or Improved Road, No Repair Needed
- X Completed Dozer Line, Completed - Inspected
- X Completed Dozer Line, Completed - Ready for Inspection
- X Completed Dozer Line, Other - See Comments
- X Completed Dozer Line, Repair Needed
- H Completed Hand Line, Repair Needed
- R Road as Completed Line, Completed - Inspected
- R Road as Completed Line, No Repair Needed
- R Road as Completed Line, Repair Needed
- Wildfire Daily Fire Perimeter
- Federal Responsibility Area
- State Responsibility Area
- Fort Hunter Liggett
- Forest Service



Suppression Repair

Mckern Area

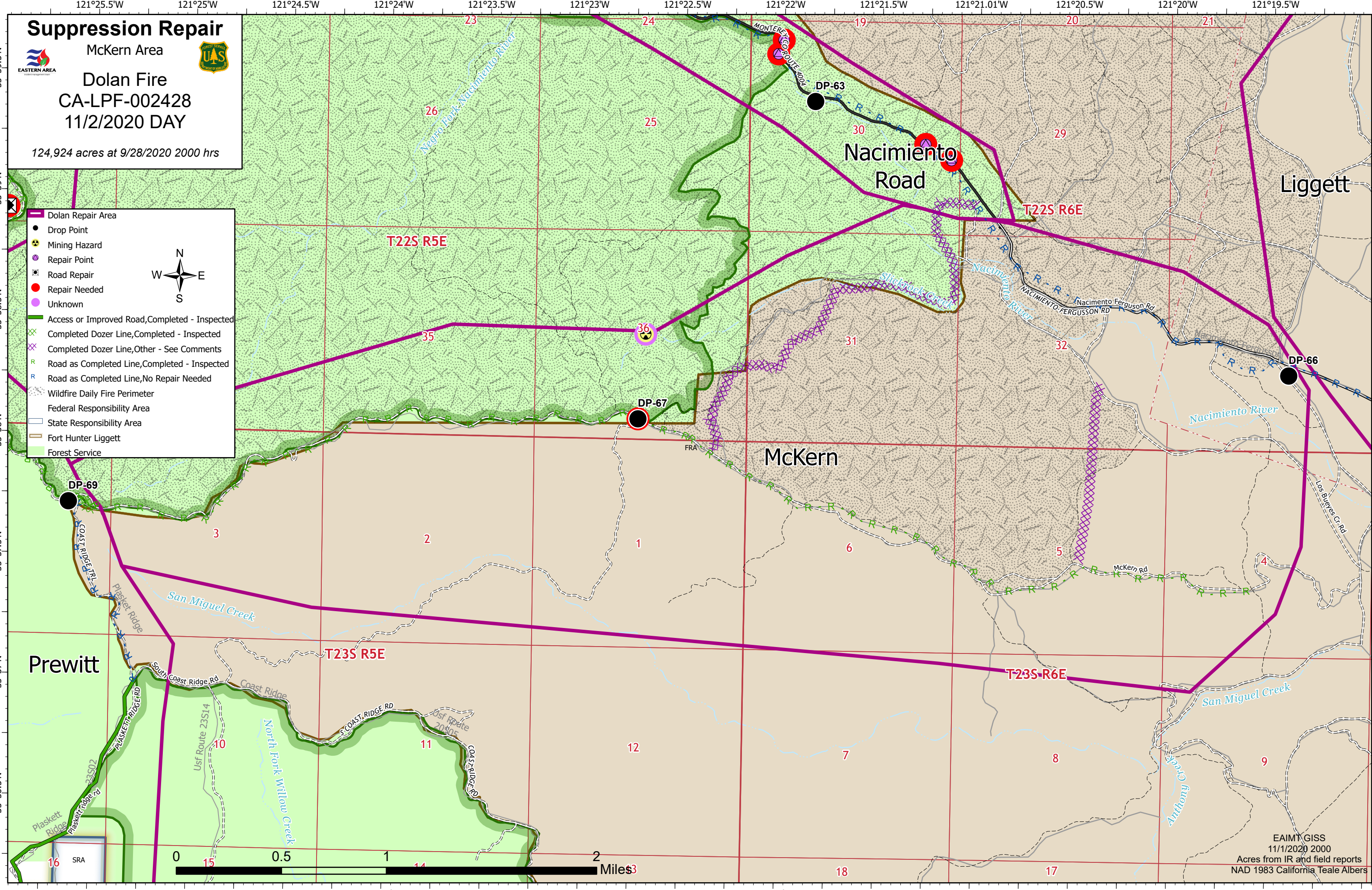


Dolan Fire

CA-LPF-002428
11/2/2020 DAY

124,924 acres at 9/28/2020 2000 hrs

- Dolan Repair Area
- Drop Point
- Mining Hazard
- Repair Point
- Road Repair
- Repair Needed
- Unknown
- Access or Improved Road, Completed - Inspected
- Completed Dozer Line, Completed - Inspected
- Completed Dozer Line, Other - See Comments
- Road as Completed Line, Completed - Inspected
- Road as Completed Line, No Repair Needed
- Wildfire Daily Fire Perimeter
- Federal Responsibility Area
- State Responsibility Area
- Fort Hunter Liggett
- Forest Service



Suppression Repair

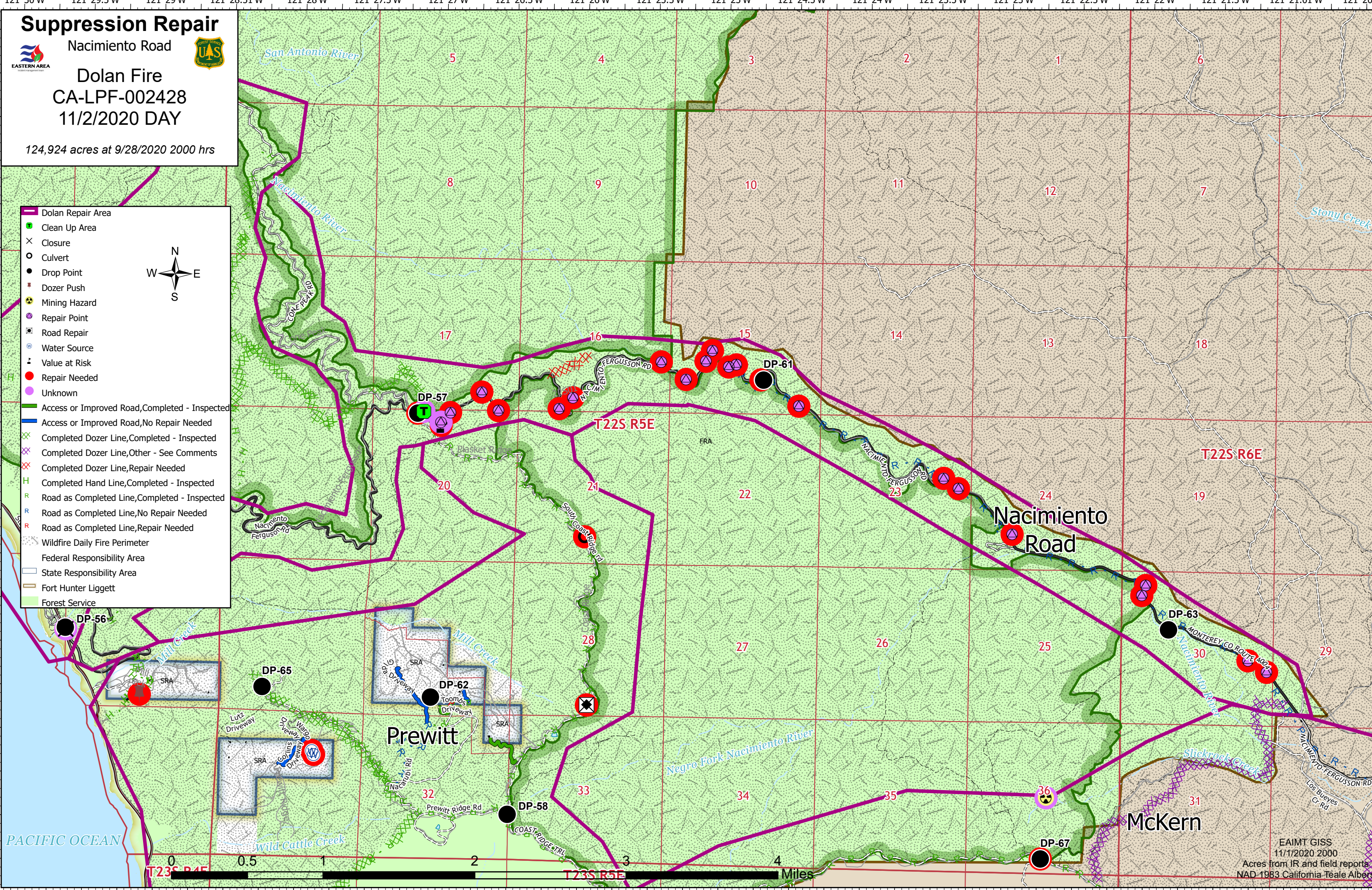
Nacimiento Road



Dolan Fire CA-LPF-002428 11/2/2020 DAY

124,924 acres at 9/28/2020 2000 hrs

- Dolan Repair Area
- Clean Up Area
- Closure
- Culvert
- Drop Point
- Dozer Push
- Mining Hazard
- Repair Point
- Road Repair
- Water Source
- Value at Risk
- Repair Needed
- Unknown
- Access or Improved Road, Completed - Inspected
- Access or Improved Road, No Repair Needed
- Completed Dozer Line, Completed - Inspected
- Completed Dozer Line, Other - See Comments
- Completed Dozer Line, Repair Needed
- Completed Hand Line, Completed - Inspected
- Road as Completed Line, Completed - Inspected
- Road as Completed Line, No Repair Needed
- Road as Completed Line, Repair Needed
- Wildfire Daily Fire Perimeter
- Federal Responsibility Area
- State Responsibility Area
- Fort Hunter Liggett
- Forest Service



Suppression Repair

Partington Area




Dolan Fire

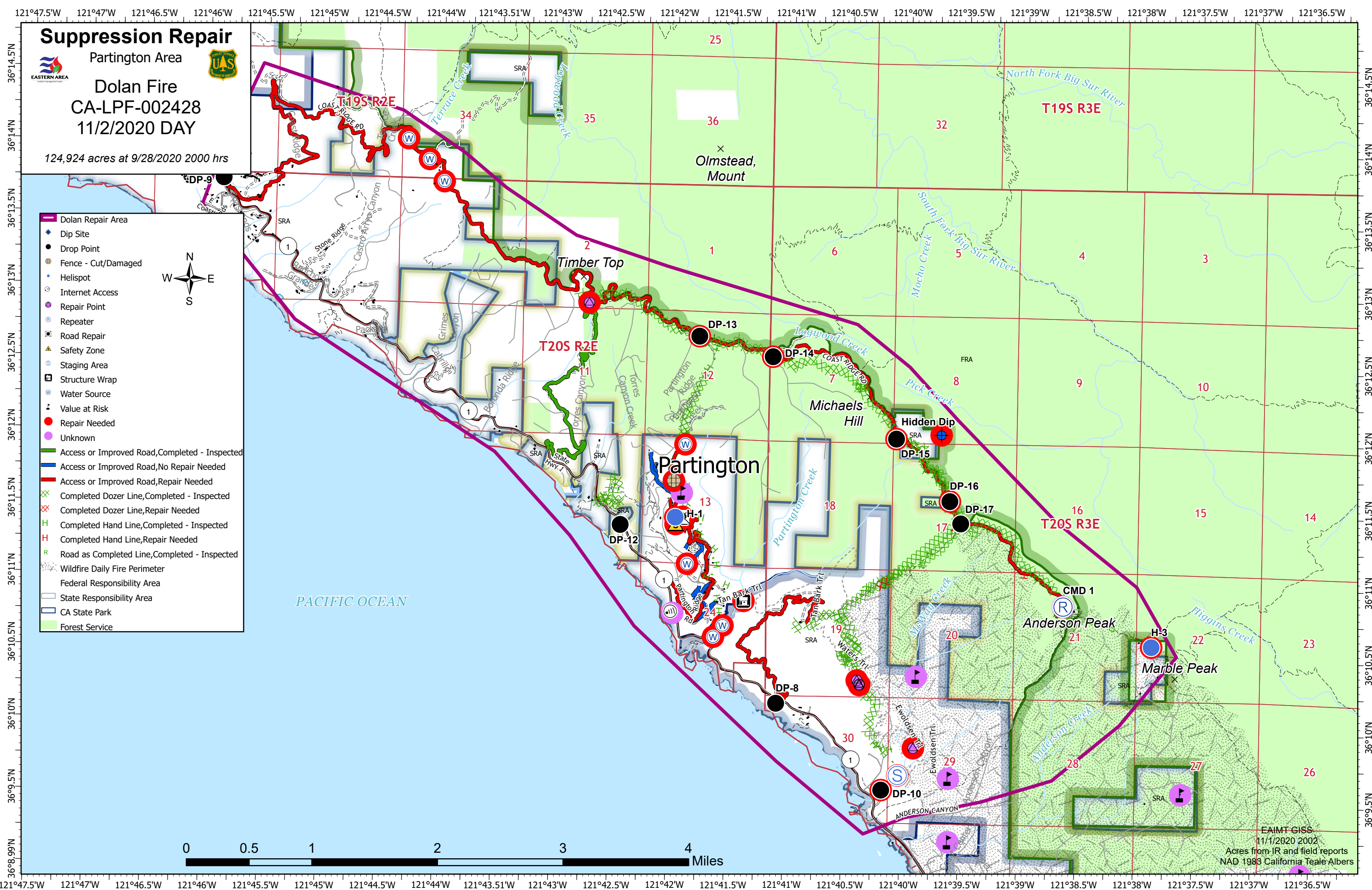
CA-LPF-002428
11/2/2020 DAY

124,924 acres at 9/28/2020 2000 hrs

- Dolan Repair Area
- Dip Site
- Drop Point
- Fence - Cut/Damaged
- Helispot
- Internet Access
- Repair Point
- Repeater
- Road Repair
- Safety Zone
- Staging Area
- Structure Wrap
- Water Source
- Value at Risk
- Repair Needed
- Unknown
- Access or Improved Road, Completed - Inspected
- Access or Improved Road, No Repair Needed
- Access or Improved Road, Repair Needed
- Completed Dozer Line, Completed - Inspected
- Completed Dozer Line, Repair Needed
- Completed Hand Line, Completed - Inspected
- Completed Hand Line, Repair Needed
- Road as Completed Line, Completed - Inspected
- Wildfire Daily Fire Perimeter
- Federal Responsibility Area
- State Responsibility Area
- CA State Park
- Forest Service



EAIMT GISS
11/1/2020 2002
Acres from IR and field reports
NAD 1983 California Teale Albers

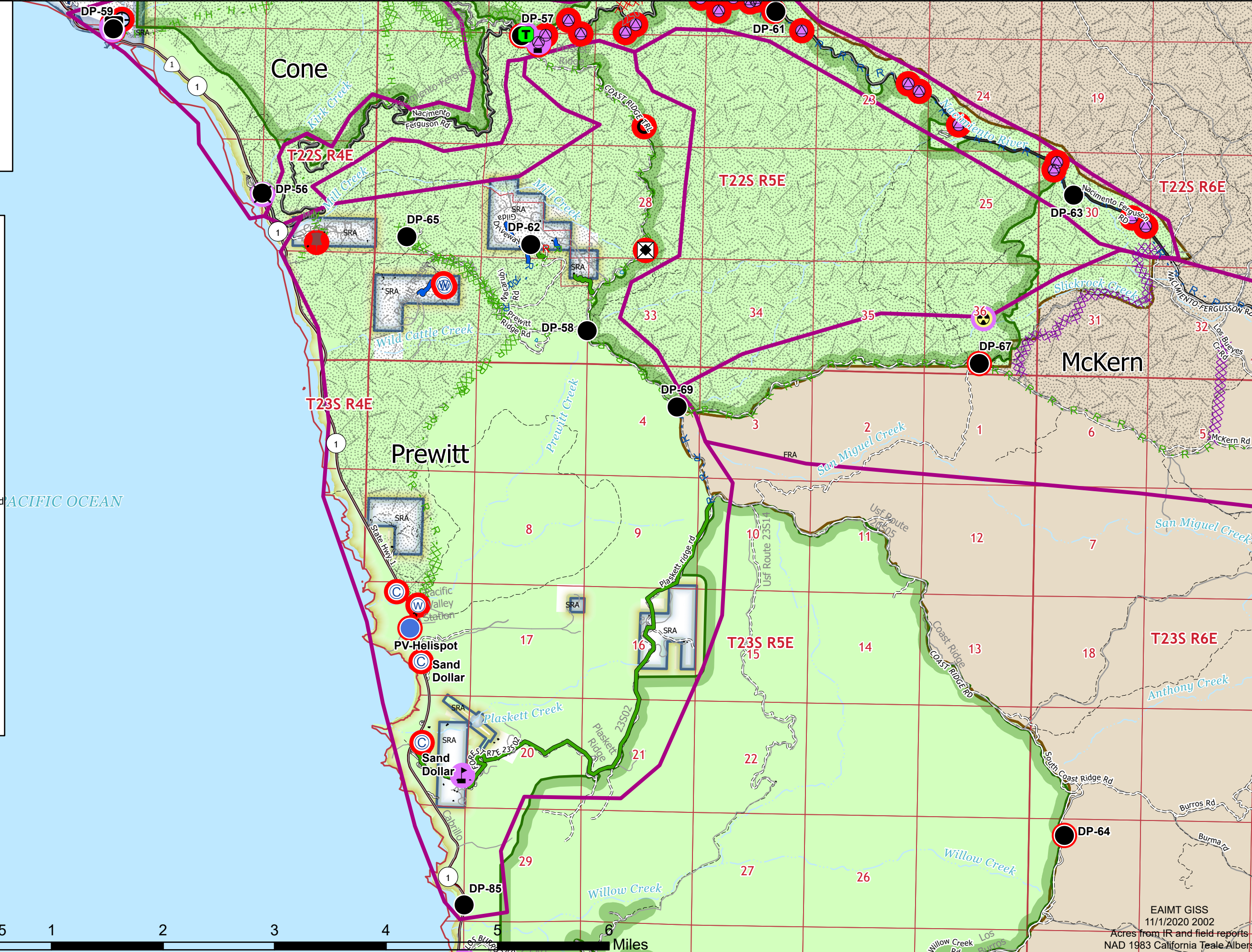



Suppression Repair

Prewitt Area
Dolan Fire
CA-LPF-002428
11/2/2020 DAY

124,924 acres at 9/28/2020 2000 hrs

- Dolan Repair Area
- Camp
- Clean Up Area
- Closure
- Culvert
- Drop Point
- Dozer Push
- Mining Hazard
- Helispot
- Repair Point
- Road Repair
- Structure Wrap
- Water Source
- Water Development or Draft Site
- Value at Risk
- Repair Needed
- Unknown
- Access or Improved Road, Completed - Inspected
- Access or Improved Road, No Repair Needed
- Completed Dozer Line, Completed - Inspected
- Completed Dozer Line, Other - See Comments
- Completed Dozer Line, Repair Needed
- Completed Hand Line, Completed - Inspected
- Road as Completed Line, Completed - Inspected
- Road as Completed Line, No Repair Needed
- Road as Completed Line, Repair Needed
- Wildfire Daily Fire Perimeter
- Federal Responsibility Area
- State Responsibility Area
- Fort Hunter Liggett
- CA State Park
- Forest Service



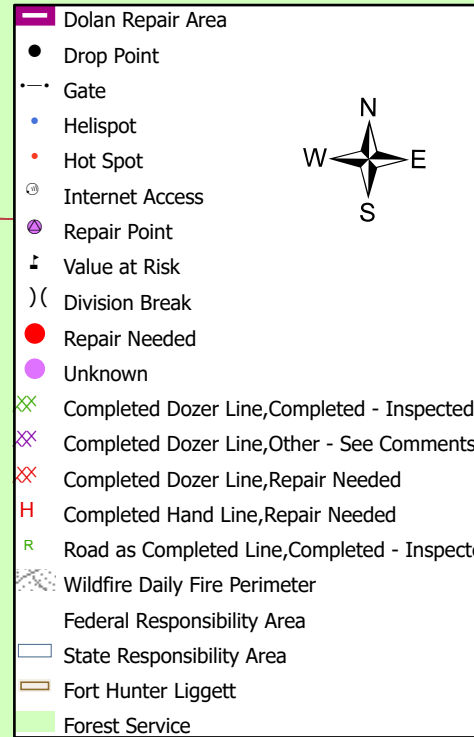
EAIMT GISS
11/1/2020 2002
Acres from IR and field reports
NAD 1983 California Teale Albers

Suppression Repair

Santa Lucia Area

Dolan Fire
CA-LPF-002428
11/2/2020 DAY

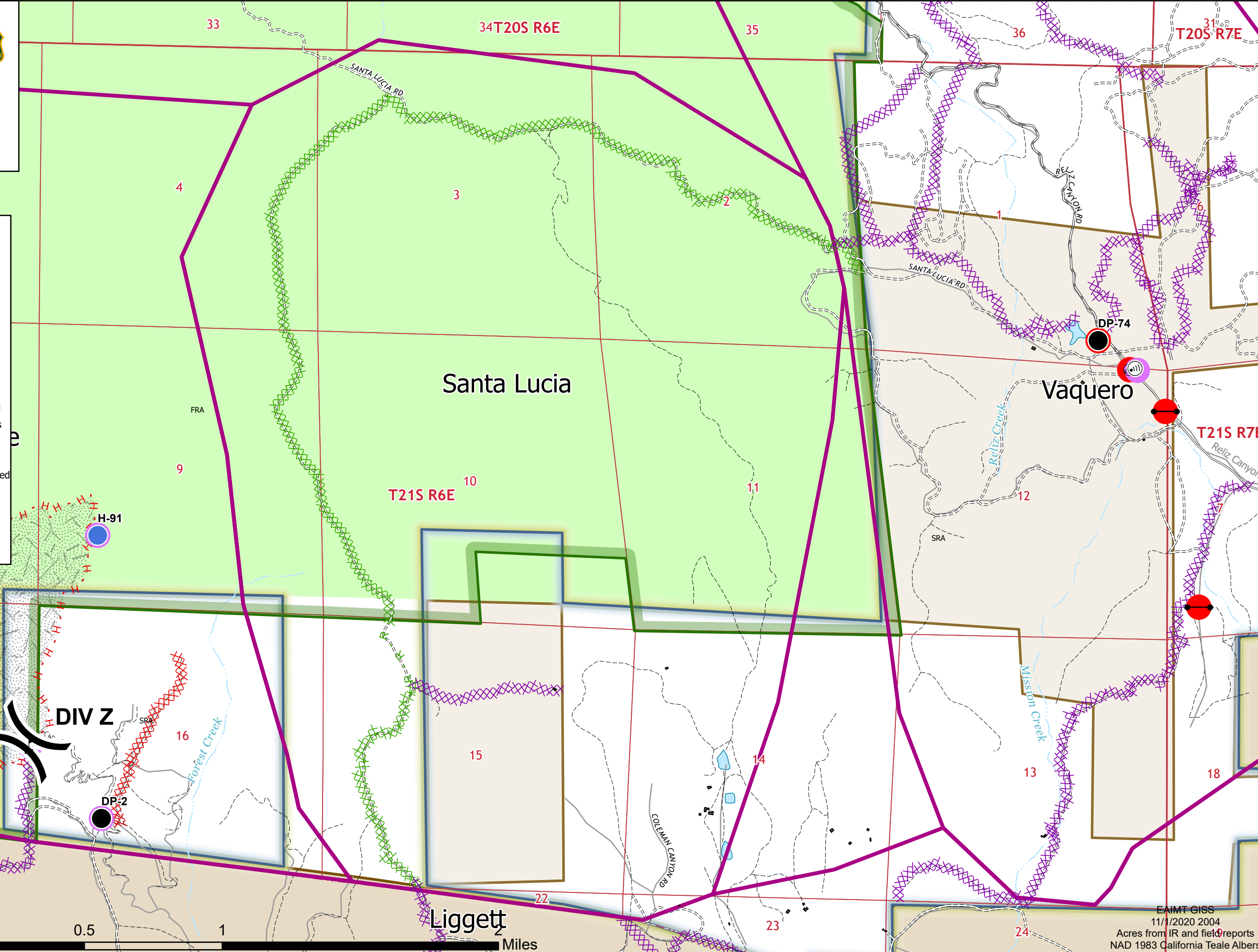
124,924 acres at 9/28/2020 2000 hrs



Legend:

- Dolan Repair Area
- Drop Point
- Gate
- Helispot
- Hot Spot
- Internet Access
- Repair Point
- Value at Risk
- Division Break
- Repair Needed
- Unknown
- Completed Dozer Line, Completed - Inspected
- Completed Dozer Line, Other - See Comments
- Completed Dozer Line, Repair Needed
- Completed Hand Line, Repair Needed
- Road as Completed Line, Completed - Inspected
- Wildfire Daily Fire Perimeter
- Federal Responsibility Area
- State Responsibility Area
- Fort Hunter Liggett
- Forest Service

North Arrow: N, S, E, W



Suppression Repair

Vaquero Area



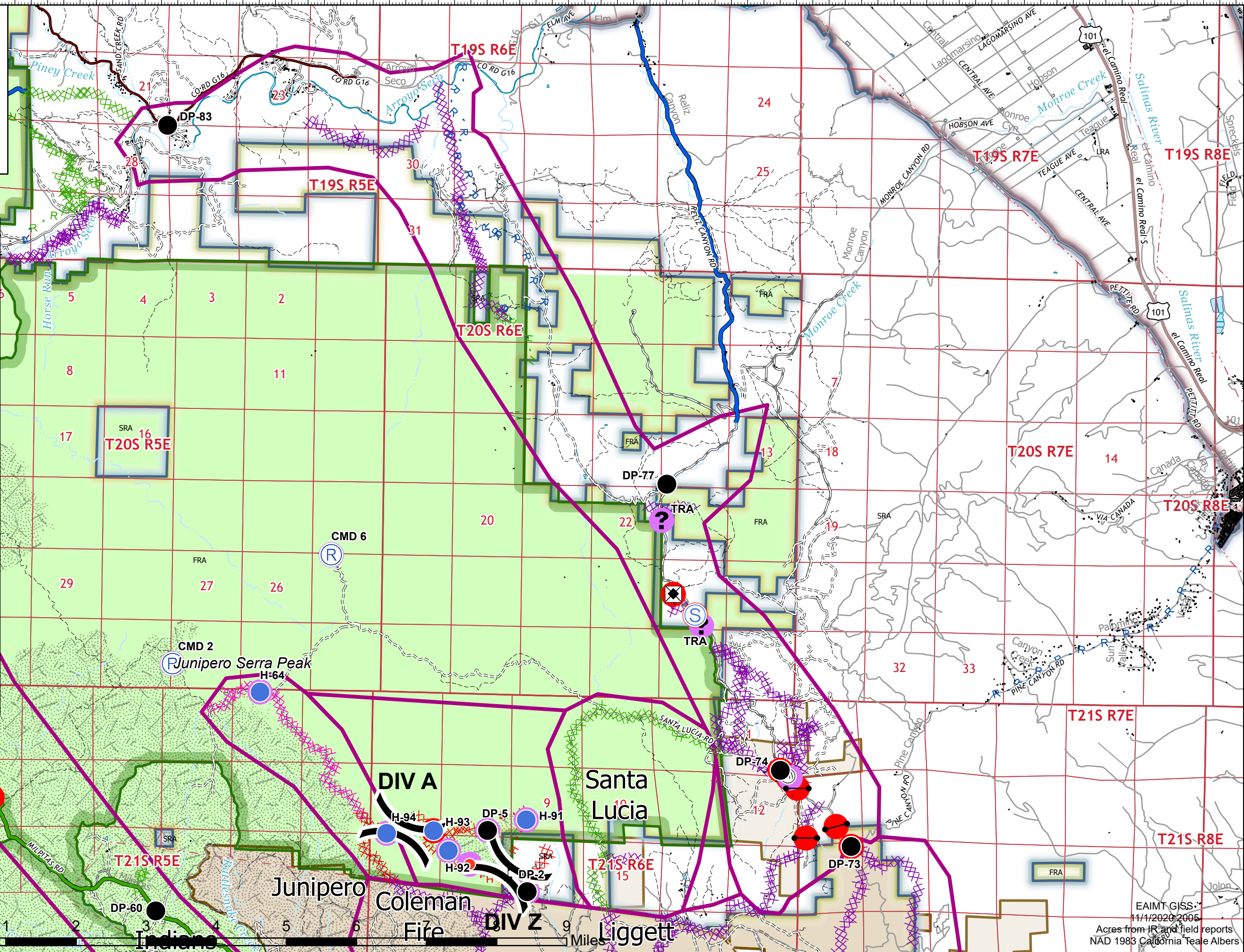
Dolan Fire

CA-LPF-002428
11/2/2020 DAY

124,924 acres at 9/28/2020 2000 hrs

0 0.5 1 2 3 4 5 6 7 8 9 Miles

- Dolan Repair Area
- Drop Point
- Gate
- Unimproved Landing Area
- Helispot
- Hot Spot
- Internet Access
- Repair Point
- Repeater
- Road Repair
- Sling Site
- Staging Area
- Value at Risk
- Unknown
- Division Break
- Repair Needed
- Unknown
- Access or Improved Road, Completed - Inspected
- Access or Improved Road, No Repair Needed
- Completed Dozer Line, Completed - Inspected
- Completed Dozer Line, Completed - Ready for Inspection
- Completed Dozer Line, Other - See Comments
- Completed Dozer Line, Repair Needed
- Completed Hand Line, Completed - Inspected
- Completed Hand Line, No Repair Needed
- Completed Hand Line, Repair Needed
- Road as Completed Line, Completed - Inspected
- Road as Completed Line, No Repair Needed
- Road as Completed Line, Repair Needed
- Wildfire Daily Fire Perimeter
- Federal Responsibility Area
- Local Responsibility Area
- State Responsibility Area
- Fort Hunter Liggett
- Forest Service



EAIMT GISS
11/1/2020 2005
Acres from IR and field reports
NAD 1983 California Teale Albers