

# Operations Overview


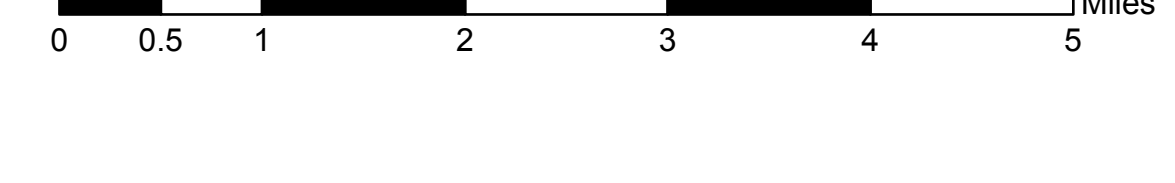

11/3/2020 DAY

**Dolan Fire**  
CA-LPF-002428  
124,924 acres

**Coleman Fire**  
CA-LPF-003161  
574 acres

OPERATIONS - OVERVIEW

- |  |  |   |
|--|--|---|
| <ul style="list-style-type: none"> <li> Bridge</li> <li> Camp</li> <li> Clean Up Area</li> <li> Closure</li> <li> Culvert</li> <li> Dip Site</li> <li> Dozer Push</li> <li> Drop Point</li> <li> Fence - Cut/Damaged</li> <li> Fire Station</li> <li> Gate</li> <li> Helibase</li> <li> Helispot</li> <li> Internet Access</li> <li> Landmark</li> <li> Mobile Weather Unit</li> </ul> | <ul style="list-style-type: none"> <li> Repair Point</li> <li> Resource Location</li> <li> Road Repair</li> <li> Safety Zone</li> <li> Sling Site</li> <li> Staging Area</li> <li> Stream Crossing</li> <li> Structure Wrap</li> <li> Value at Risk</li> <li> Water Development or Draft Site</li> <li> Water Source</li> <li> UXO</li> <li> Division Break</li> <li> Uncontrolled Fire Edge</li> <li> Contained Line</li> </ul> | <ul style="list-style-type: none"> <li> Completed Dozer Line</li> <li> Completed Hand Line</li> <li> Road as Completed Line</li> <li> Proposed Dozer Line</li> <li> Planned Fire Line</li> <li> Wildfire Daily Fire Perimeter</li> <li> Microsoft Building Footprints (MSBFP)</li> <li> Other Road</li> <li> Ventana Wilderness</li> <li> CA State Park</li> <li> Ft. Hunter Liggett</li> </ul> |
|--|--|---|



GISS EA Silver Team  
11/2/2020 2:41  
Acres from IR and field reports  
NAD 1983 California Teale Albers