

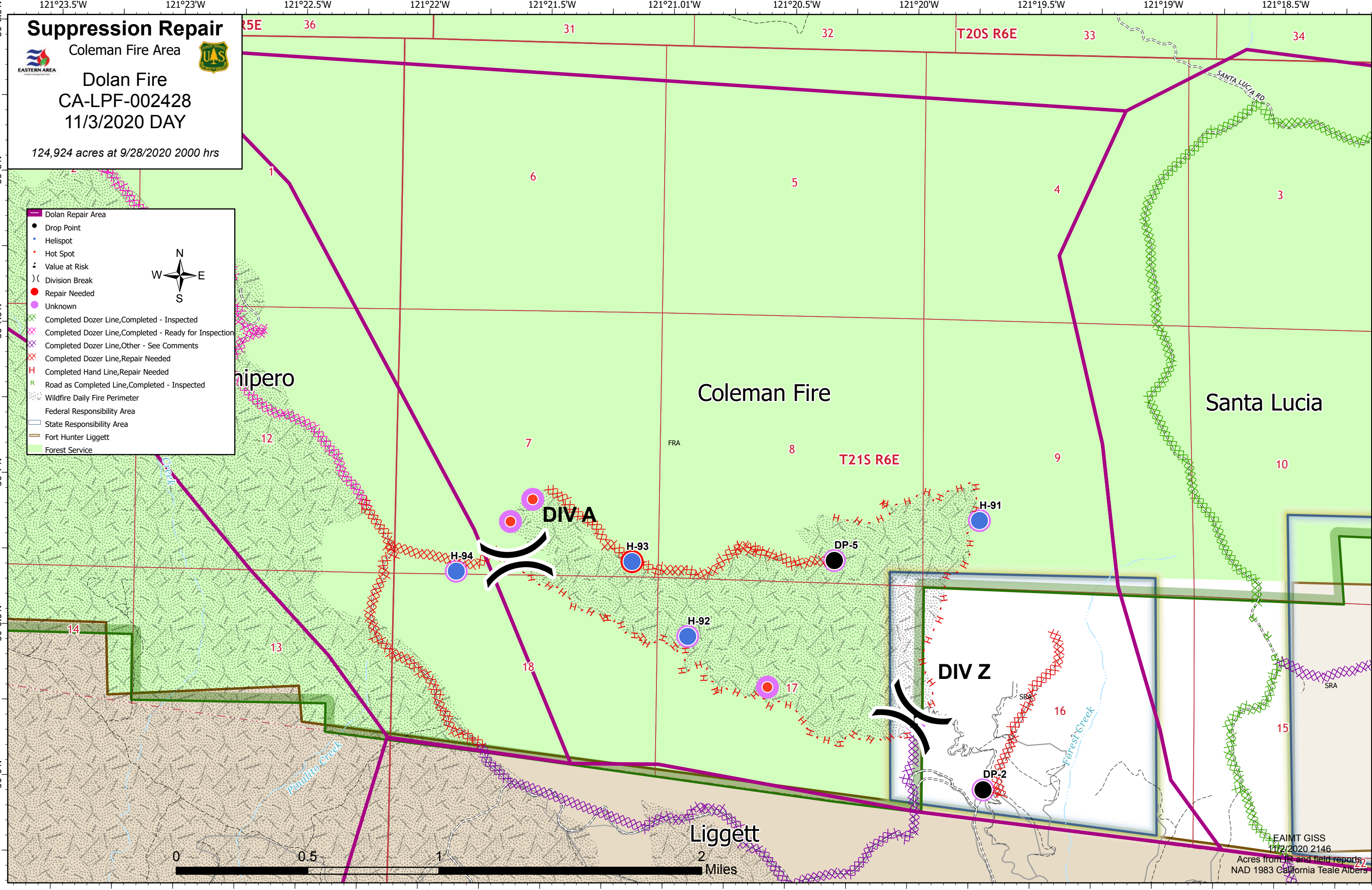
Suppression Repair

Coleman Fire Area

Dolan Fire
CA-LPF-002428
11/3/2020 DAY



124,924 acres at 9/28/2020 2000 hrs

- Dolan Repair Area
- Drop Point
- Helispot
- Hot Spot
- Value at Risk
- Division Break
- Repair Needed
- Unknown
- Completed Dozer Line, Completed - Inspected
- Completed Dozer Line, Completed - Ready for Inspection
- Completed Dozer Line, Other - See Comments
- Completed Dozer Line, Repair Needed
- Completed Hand Line, Repair Needed
- Road as Completed Line, Completed - Inspected
- Wildfire Daily Fire Perimeter
- Federal Responsibility Area
- State Responsibility Area
- Fort Hunter Liggett
- Forest Service



Suppression Repair

Cone Area

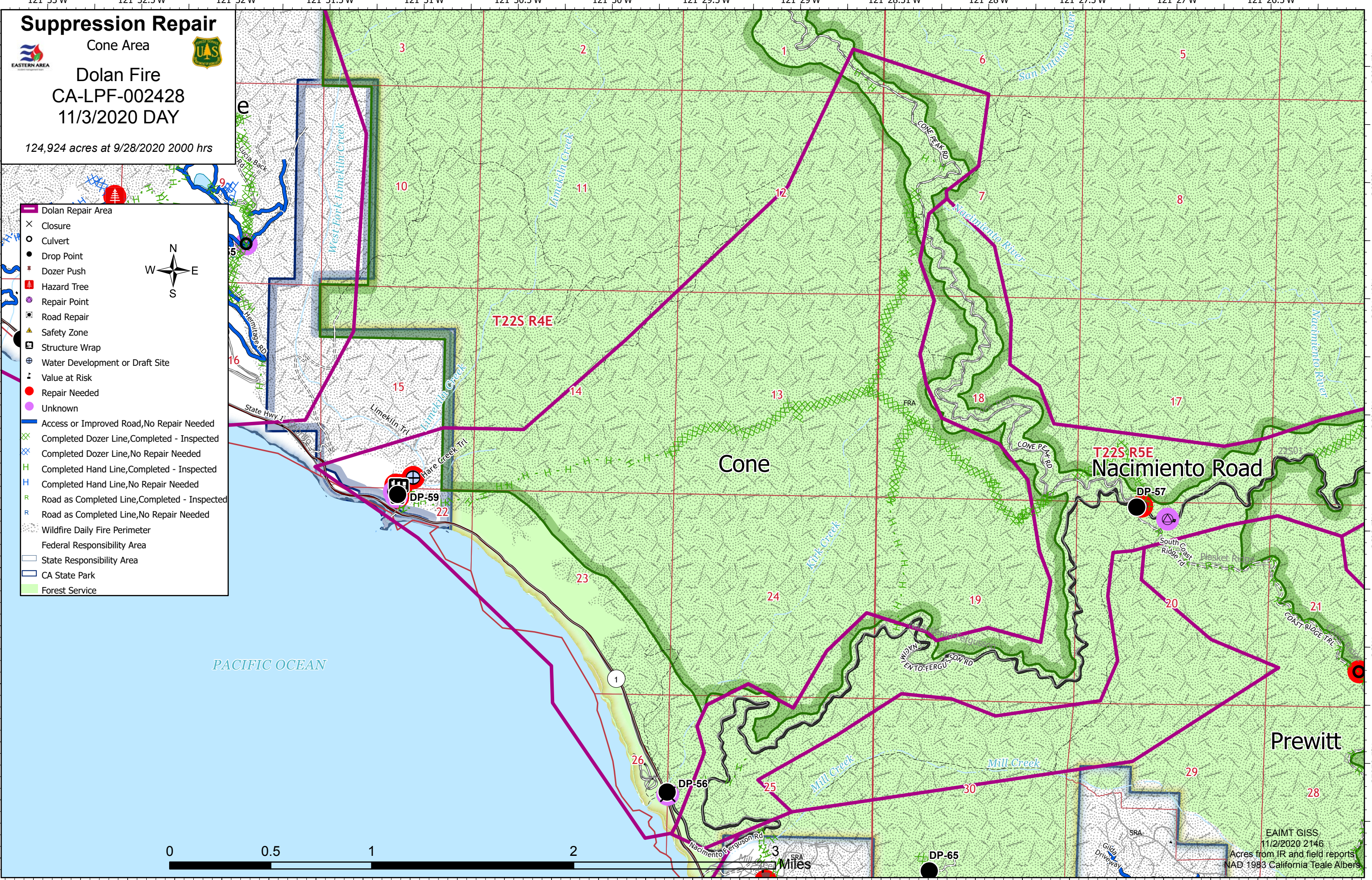
Dolan Fire

CA-LPF-002428

11/3/2020 DAY

124,924 acres at 9/28/2020 2000 hrs

- Dolan Repair Area
- X Closure
- Culvert
- Drop Point
- Dozer Push
- Hazard Tree
- Repair Point
- Road Repair
- Safety Zone
- Structure Wrap
- ⊕ Water Development or Draft Site
- Value at Risk
- Repair Needed
- Unknown
- Access or Improved Road, No Repair Needed
- Completed Dozer Line, Completed - Inspected
- Completed Dozer Line, No Repair Needed
- Completed Hand Line, Completed - Inspected
- Completed Hand Line, No Repair Needed
- Road as Completed Line, Completed - Inspected
- Road as Completed Line, No Repair Needed
- Wildfire Daily Fire Perimeter
- Federal Responsibility Area
- State Responsibility Area
- CA State Park
- Forest Service



EAIMT GISS
11/2/2020 2146
Acres from IR and field reports
NAD 1983 California Teale Albers

Suppression Repair

Hermatige Area



Dolan Fire

CA-LPF-002428
11/3/2020 DAY

124,924 acres at 9/28/2020 2000 hrs

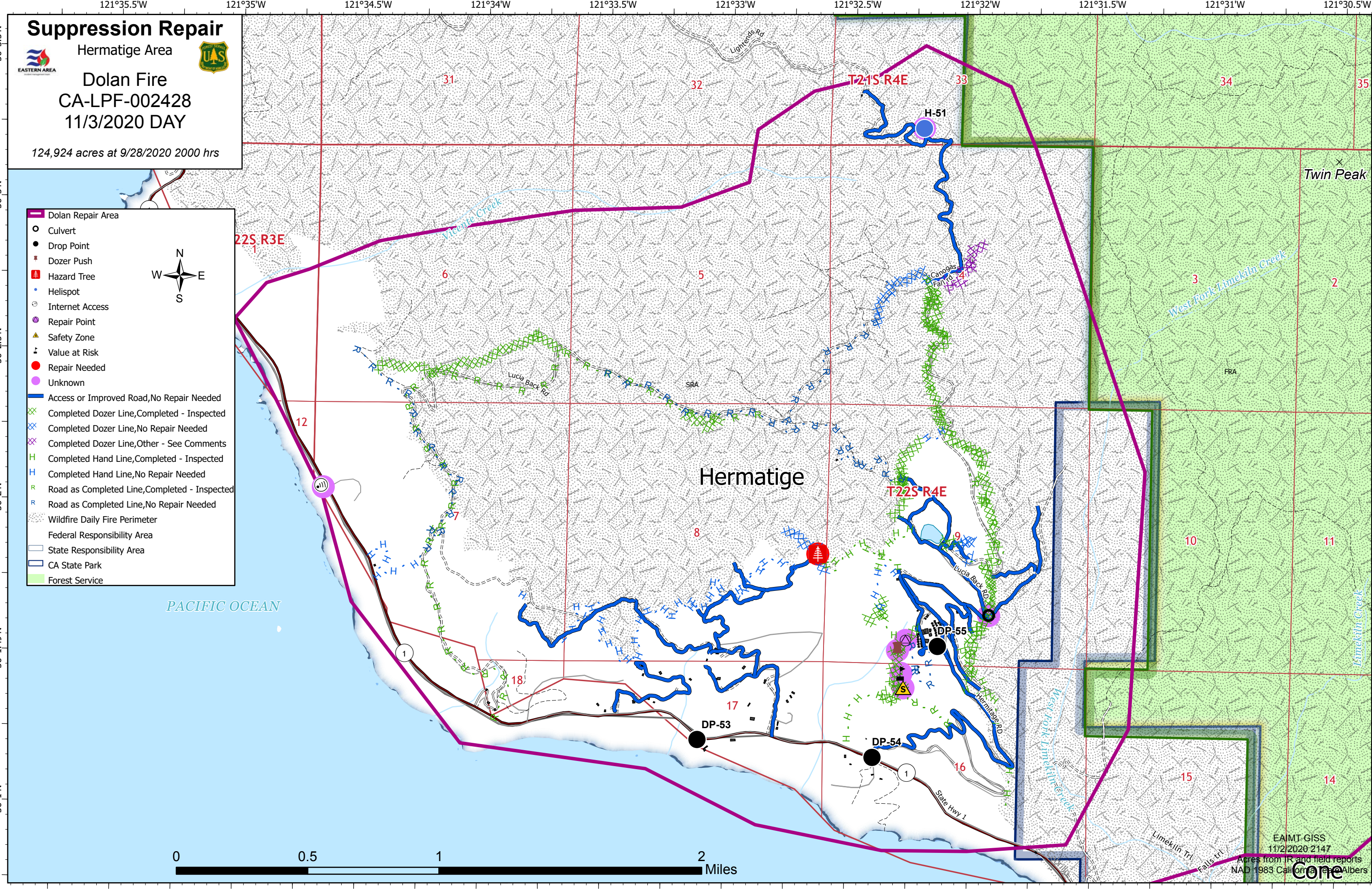
- Dolan Repair Area
- Culvert
- Drop Point
- Dozer Push
- Hazard Tree
- Helispot
- Internet Access
- Repair Point
- Safety Zone
- Value at Risk
- Repair Needed
- Unknown
- Access or Improved Road, No Repair Needed
- Completed Dozer Line, Completed - Inspected
- Completed Dozer Line, No Repair Needed
- Completed Dozer Line, Other - See Comments
- Completed Hand Line, Completed - Inspected
- Completed Hand Line, No Repair Needed
- Road as Completed Line, Completed - Inspected
- Road as Completed Line, No Repair Needed
- Wildfire Daily Fire Perimeter
- Federal Responsibility Area
- State Responsibility Area
- CA State Park
- Forest Service



PACIFIC OCEAN



EAIMT GISS
11/2/2020 2147
Acres from IR and field reports
NAD 1983 California Albers
Core

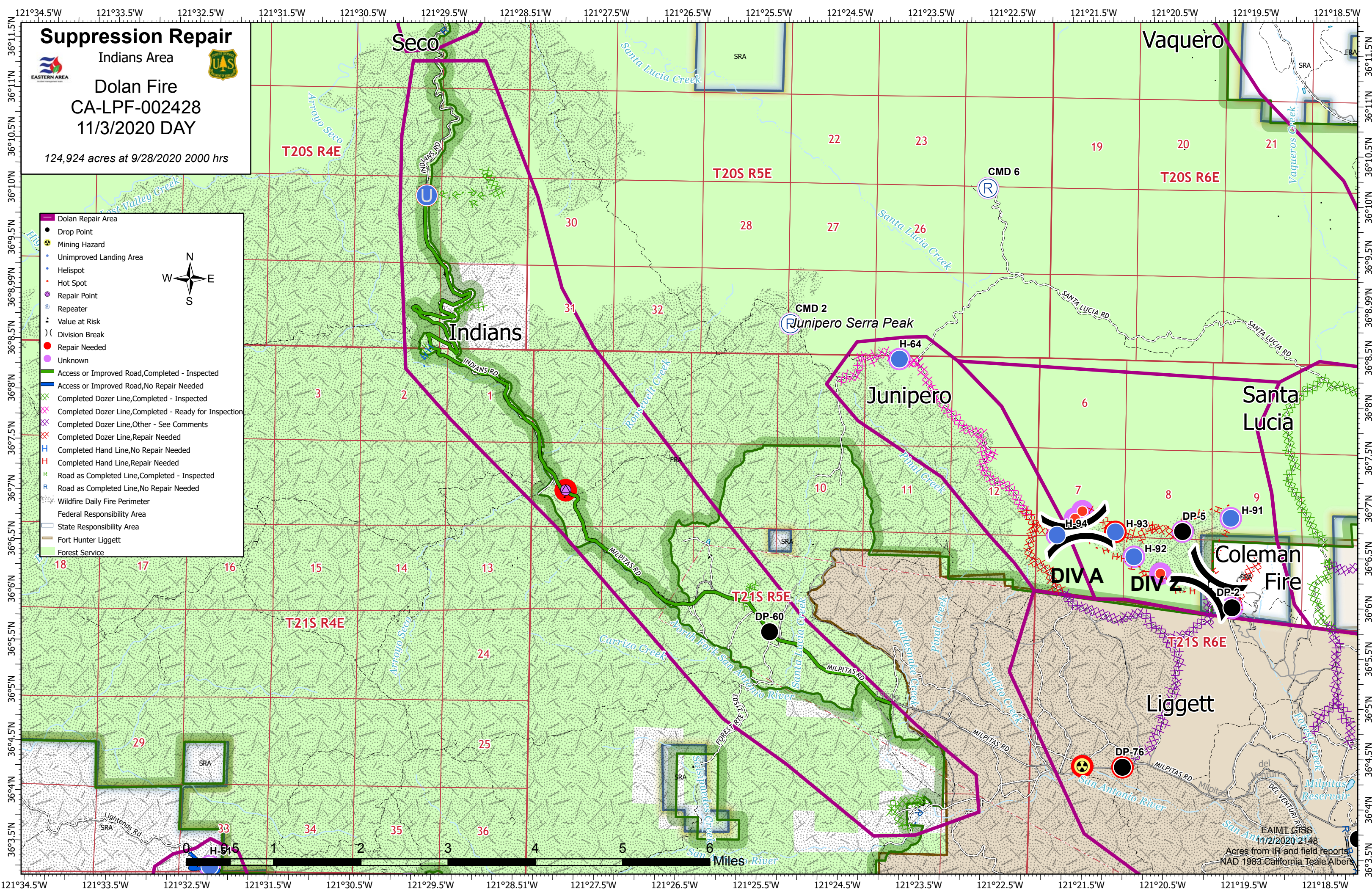


Suppression Repair

Indians Area
Dolan Fire
 CA-LPF-002428
 11/3/2020 DAY

124,924 acres at 9/28/2020 2000 hrs

- Dolan Repair Area
- Drop Point
- ☠ Mining Hazard
- Unimproved Landing Area
- Helispot
- Hot Spot
- Repair Point
- ⊕ Repeater
- ⚠ Value at Risk
-) Division Break
- Repair Needed
- Unknown
- Access or Improved Road, Completed - Inspected
- Access or Improved Road, No Repair Needed
- ⊗ Completed Dozer Line, Completed - Inspected
- ⊗ Completed Dozer Line, Completed - Ready for Inspection
- ⊗ Completed Dozer Line, Other - See Comments
- ⊗ Completed Dozer Line, Repair Needed
- H Completed Hand Line, No Repair Needed
- H Completed Hand Line, Repair Needed
- R Road as Completed Line, Completed - Inspected
- R Road as Completed Line, No Repair Needed
- ⋯ Wildfire Daily Fire Perimeter
- Federal Responsibility Area
- State Responsibility Area
- Fort Hunter Liggett
- Forest Service



Suppression Repair

Junipero Area

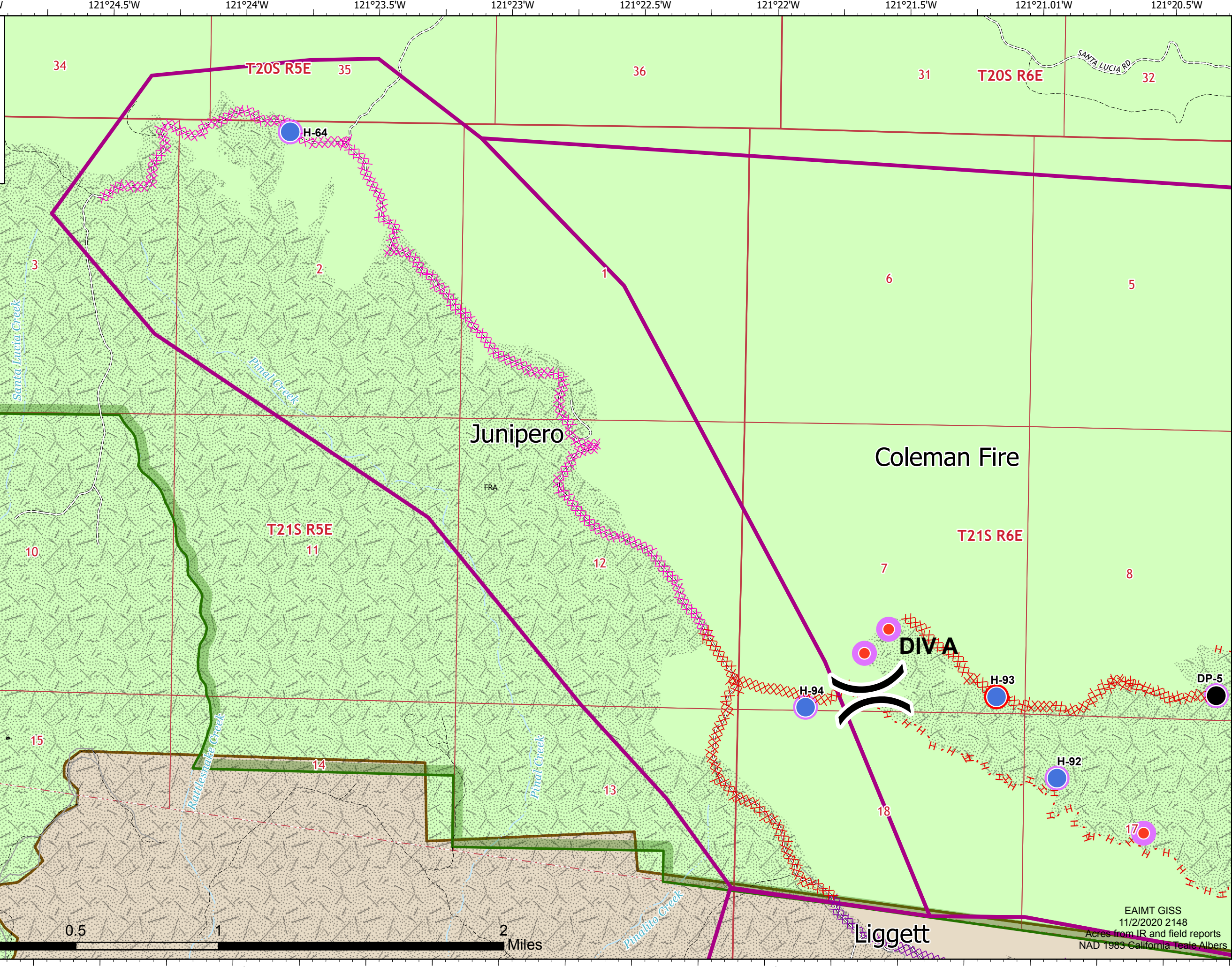


Dolan Fire
CA-LPF-002428
11/3/2020 DAY

124,924 acres at 9/28/2020 2000 hrs

Legend

- Dolan Repair Area
- Drop Point
- Helispot
- Hot Spot
- Repeater
- Division Break
- Repair Needed
- Unknown
- Access or Improved Road, Completed - Inspected
- Completed Dozer Line, Completed - Inspected
- Completed Dozer Line, Completed - Ready for Inspection
- Completed Dozer Line, Other - See Comments
- Completed Dozer Line, Repair Needed
- Completed Hand Line, Repair Needed
- Wildfire Daily Fire Perimeter
- Federal Responsibility Area
- State Responsibility Area
- Fort Hunter Liggett
- Forest Service

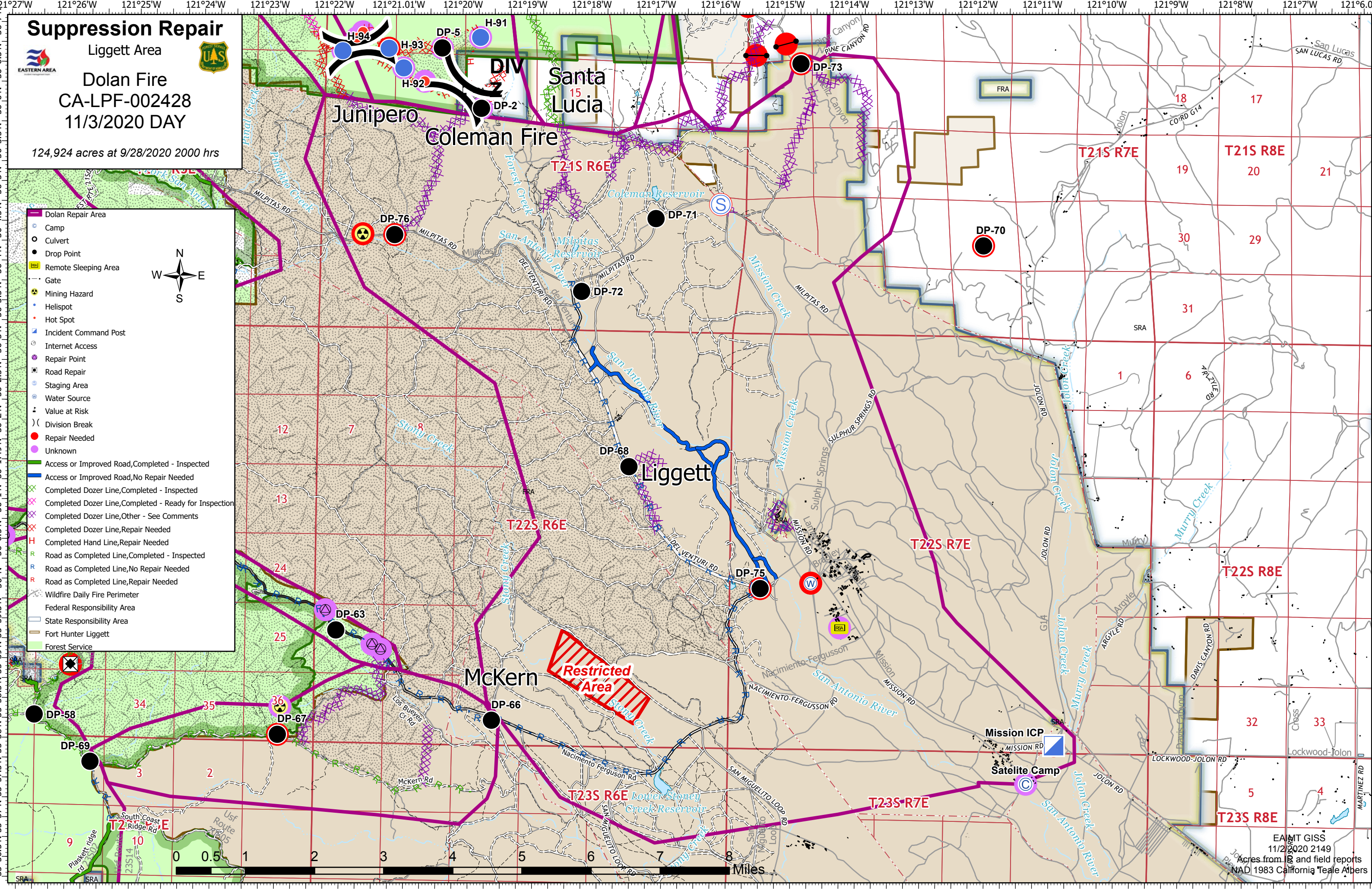


Suppression Repair

Liggett Area
 Dolan Fire
 CA-LPF-002428
 11/3/2020 DAY

124,924 acres at 9/28/2020 2000 hrs

- Dolan Repair Area
- Camp
- Culvert
- Drop Point
- Remote Sleeping Area
- Gate
- ☠ Mining Hazard
- Helispot
- Hot Spot
- Incident Command Post
- Internet Access
- Repair Point
- Road Repair
- Staging Area
- Water Source
- ⌘ Value at Risk
- Division Break
- Repair Needed
- Unknown
- Access or Improved Road, Completed - Inspected
- Access or Improved Road, No Repair Needed
- ✂ Completed Dozer Line, Completed - Inspected
- ✂ Completed Dozer Line, Completed - Ready for Inspection
- ✂ Completed Dozer Line, Other - See Comments
- ✂ Completed Dozer Line, Repair Needed
- H Completed Hand Line, Repair Needed
- R Road as Completed Line, Completed - Inspected
- R Road as Completed Line, No Repair Needed
- R Road as Completed Line, Repair Needed
- ⌘ Wildfire Daily Fire Perimeter
- Federal Responsibility Area
- State Responsibility Area
- Fort Hunter Liggett
- Forest Service



Suppression Repair

Mckern Area

Dolan Fire

CA-LPF-002428

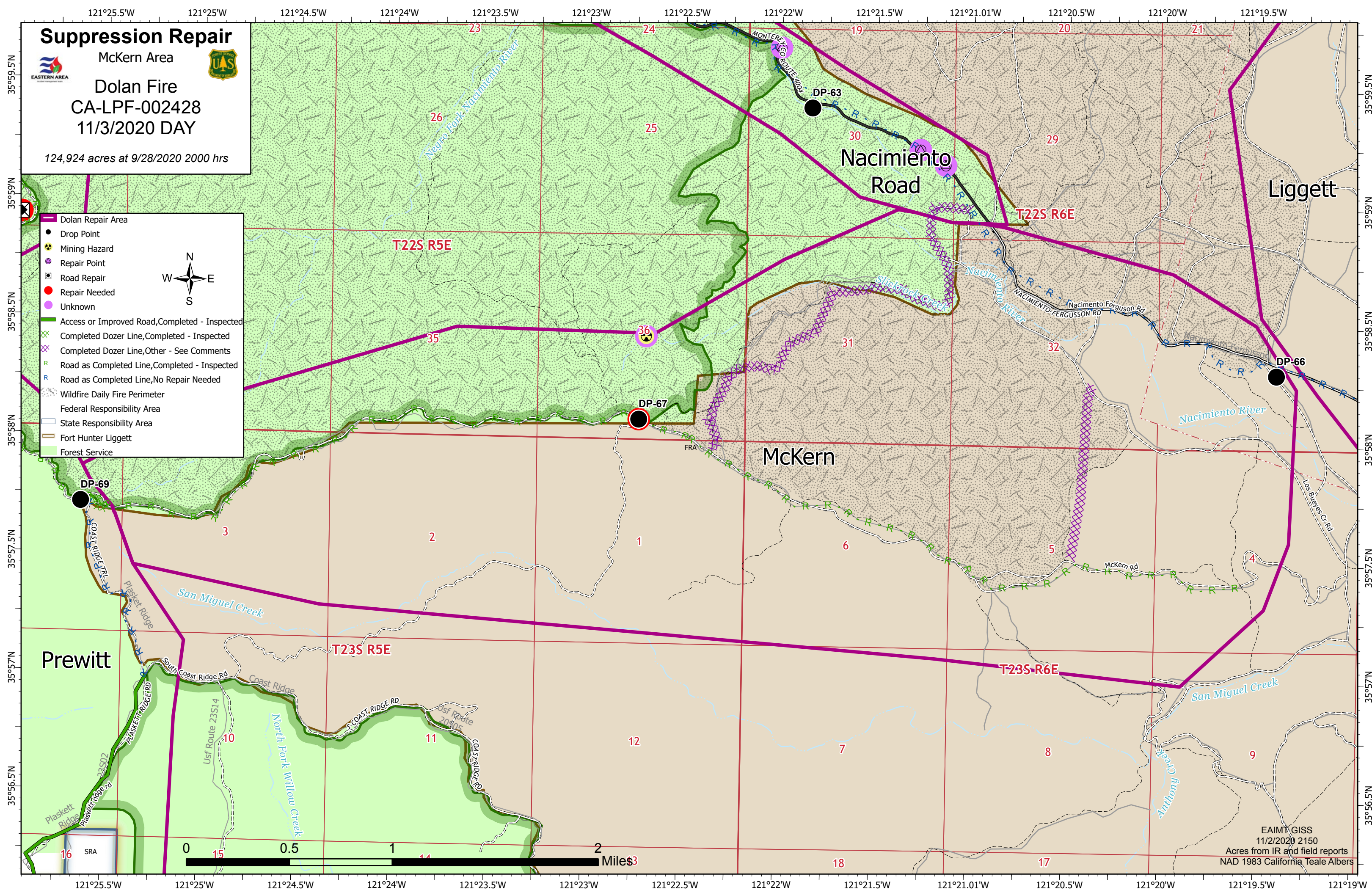
11/3/2020 DAY

124,924 acres at 9/28/2020 2000 hrs

- Dolan Repair Area
- Drop Point
- Mining Hazard
- Repair Point
- Road Repair
- Repair Needed
- Unknown
- Access or Improved Road, Completed - Inspected
- Completed Dozer Line, Completed - Inspected
- Completed Dozer Line, Other - See Comments
- Road as Completed Line, Completed - Inspected
- Road as Completed Line, No Repair Needed
- Wildfire Daily Fire Perimeter
- Federal Responsibility Area
- State Responsibility Area
- Fort Hunter Liggett
- Forest Service



EAIMT GISS
11/2/2020 2150
Acres from IR and field reports
NAD 1983 California Teale Albers



Suppression Repair

Nacimiento Road

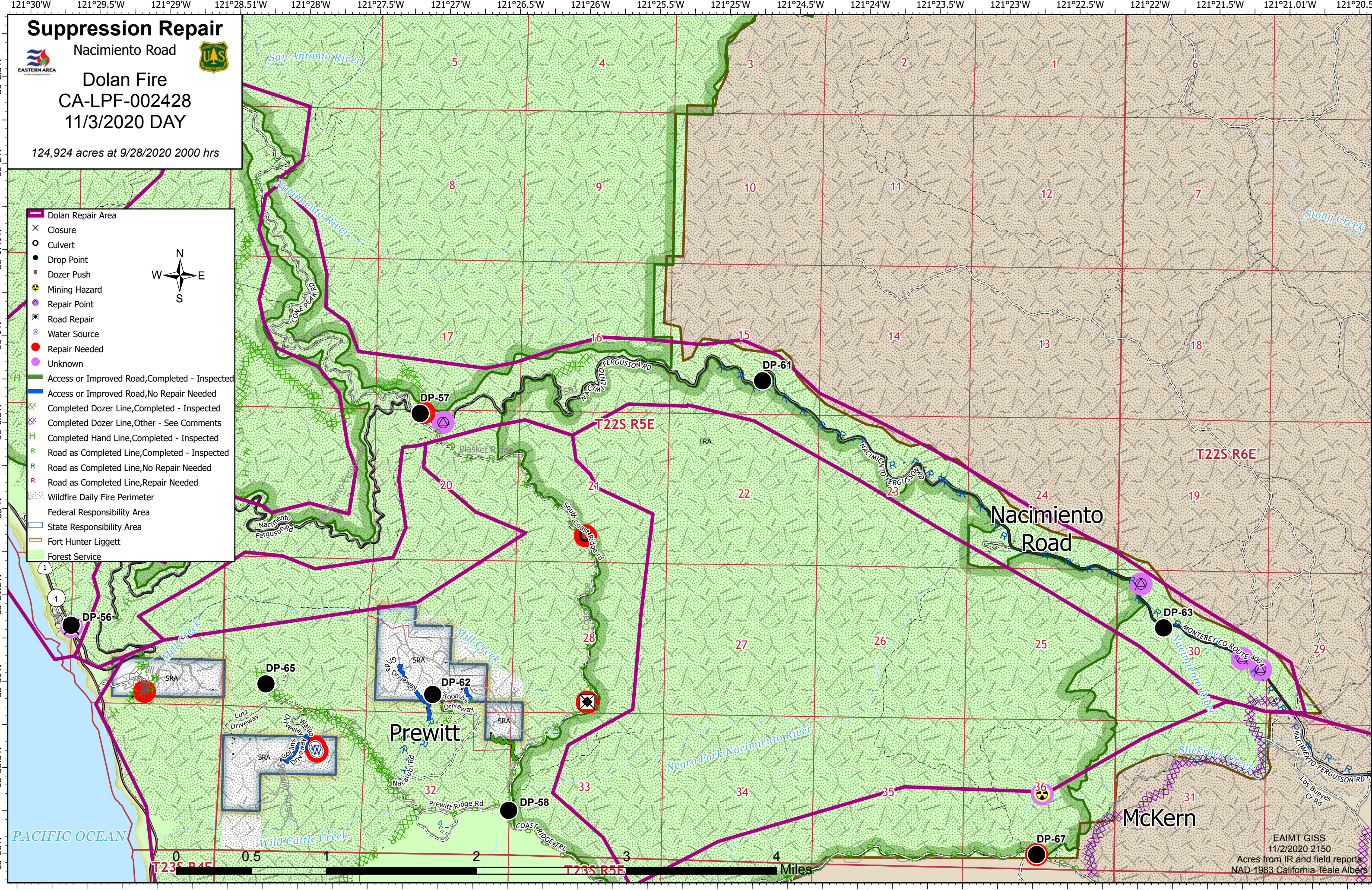


Dolan Fire

CA-LPF-002428
11/3/2020 DAY

124,924 acres at 9/28/2020 2000 hrs

- Dolan Repair Area
- Closure
- Culvert
- Drop Point
- Dozer Push
- Mining Hazard
- Repair Point
- Road Repair
- Water Source
- Repair Needed
- Unknown
- Access or Improved Road, Completed - Inspected
- Access or Improved Road, No Repair Needed
- Completed Dozer Line, Completed - Inspected
- Completed Dozer Line, Other - See Comments
- Completed Hand Line, Completed - Inspected
- Road as Completed Line, Completed - Inspected
- Road as Completed Line, No Repair Needed
- Road as Completed Line, Repair Needed
- Wildfire Daily Fire Perimeter
- Federal Responsibility Area
- State Responsibility Area
- Fort Hunter Liggett
- Forest Service



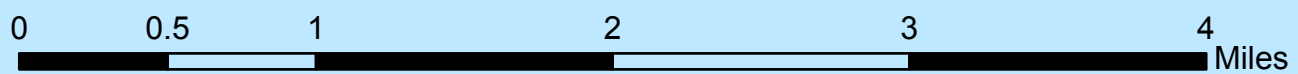
Suppression Repair

Partington Area

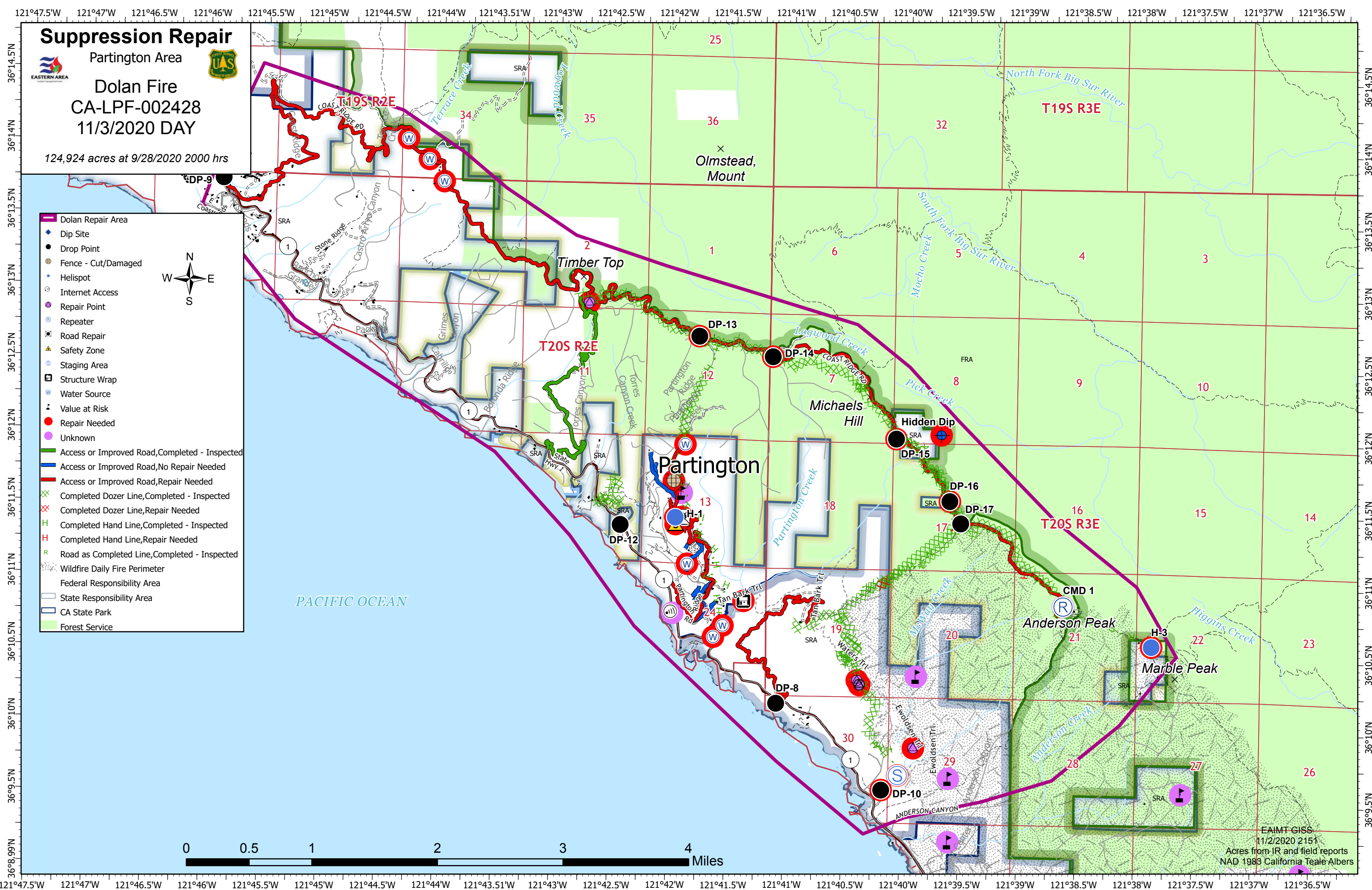
Dolan Fire CA-LPF-002428 11/3/2020 DAY

124,924 acres at 9/28/2020 2000 hrs

- Dolan Repair Area
- Dip Site
- Drop Point
- Fence - Cut/Damaged
- Helispot
- Internet Access
- Repair Point
- Repeater
- Road Repair
- Safety Zone
- Staging Area
- Structure Wrap
- Water Source
- Value at Risk
- Repair Needed
- Unknown
- Access or Improved Road, Completed - Inspected
- Access or Improved Road, No Repair Needed
- Access or Improved Road, Repair Needed
- Completed Dozer Line, Completed - Inspected
- Completed Dozer Line, Repair Needed
- Completed Hand Line, Completed - Inspected
- Completed Hand Line, Repair Needed
- Road as Completed Line, Completed - Inspected
- Wildfire Daily Fire Perimeter
- Federal Responsibility Area
- State Responsibility Area
- CA State Park
- Forest Service



EAIMT GISS
11/2/2020 2151
Acres from IR and field reports
NAD 1983 California Teale Albers



Suppression Repair

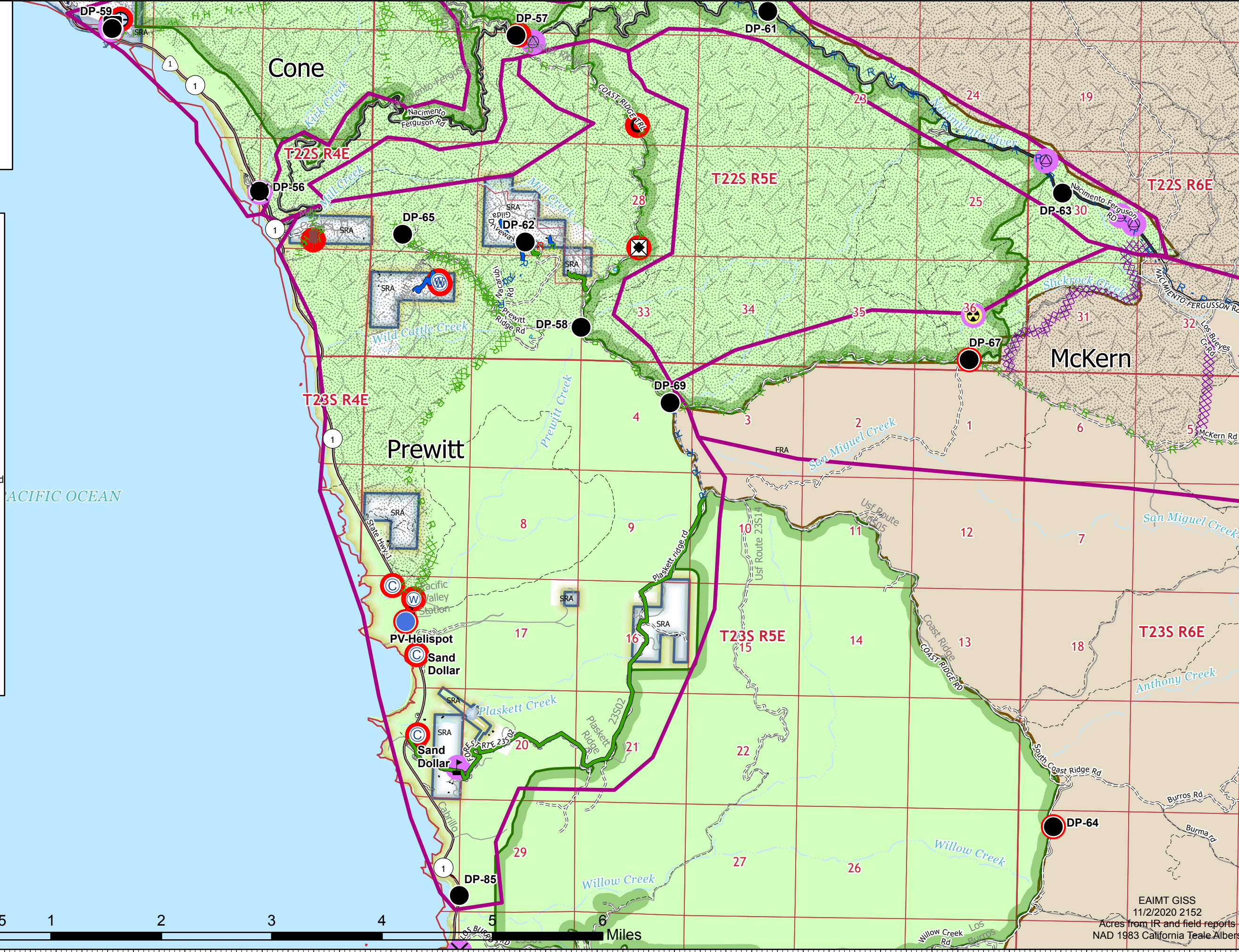

Prewitt Area



Dolan Fire CA-LPF-002428 11/3/2020 DAY

124,924 acres at 9/28/2020 2000 hrs

- Dolan Repair Area
- Camp
- Closure
- Culvert
- Drop Point
- Dozer Push
- Mining Hazard
- Helispot
- Repair Point
- Road Repair
- Structure Wrap
- Water Source
- Water Development or Draft Site
- Value at Risk
- Repair Needed
- Unknown
- Access or Improved Road, Completed - Inspected
- Access or Improved Road, No Repair Needed
- Completed Dozer Line, Completed - Inspected
- Completed Dozer Line, Other - See Comments
- Completed Hand Line, Completed - Inspected
- Road as Completed Line, Completed - Inspected
- Road as Completed Line, No Repair Needed
- Road as Completed Line, Repair Needed
- Wildfire Daily Fire Perimeter
- Federal Responsibility Area
- State Responsibility Area
- Fort Hunter Liggett
- CA State Park
- Forest Service



EAIMT GISS
11/2/2020 2152
Acres from IR and field reports
NAD 1983 California Teale Albers

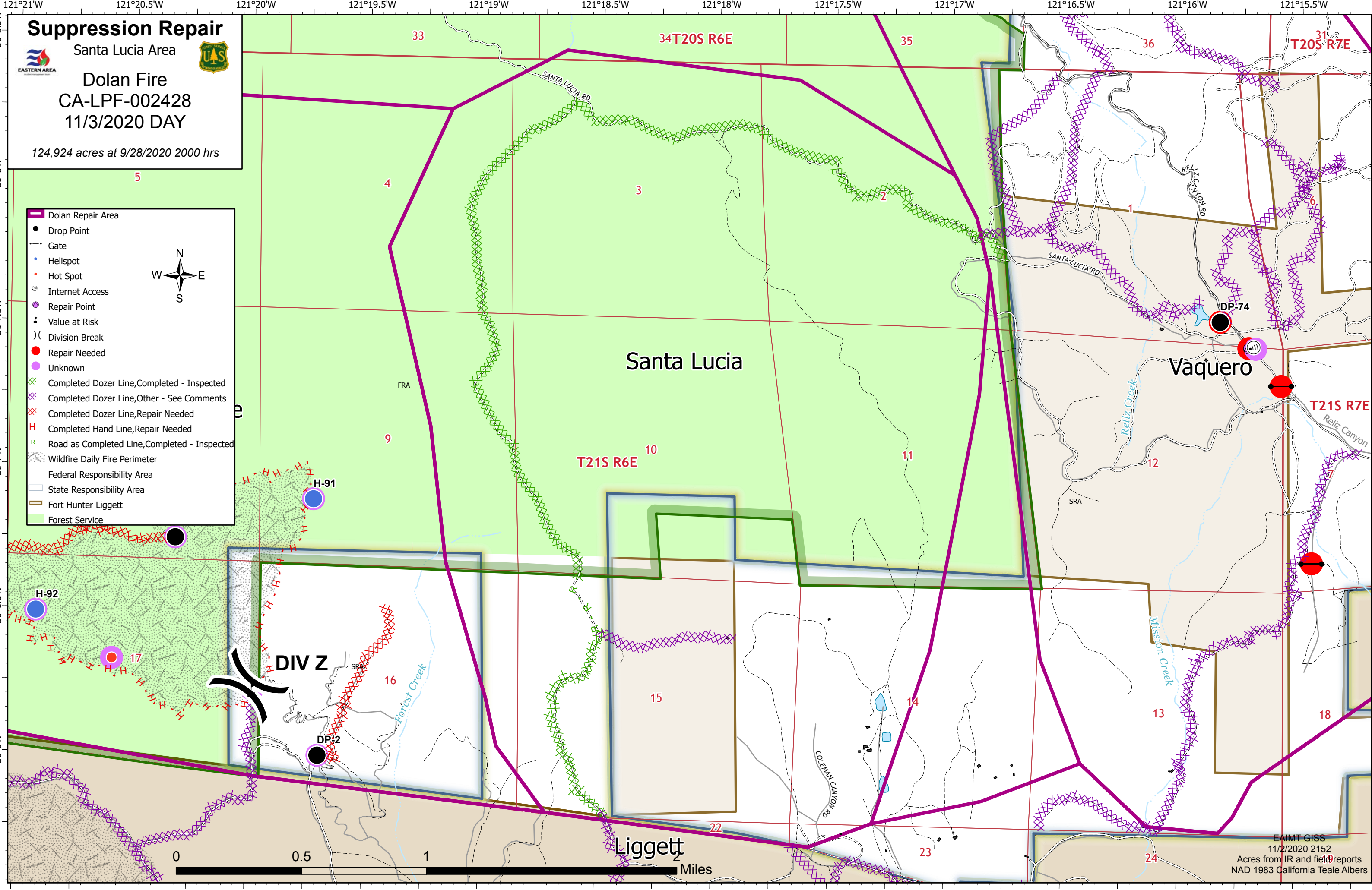

Suppression Repair

Santa Lucia Area
Eastern Area
UAS

Dolan Fire CA-LPF-002428 11/3/2020 DAY

124,924 acres at 9/28/2020 2000 hrs

- Dolan Repair Area
- Drop Point
- Gate
- Helispot
- Hot Spot
- Internet Access
- Repair Point
- Value at Risk
- Division Break
- Repair Needed
- Unknown
- Completed Dozer Line, Completed - Inspected
- Completed Dozer Line, Other - See Comments
- Completed Dozer Line, Repair Needed
- Completed Hand Line, Repair Needed
- Road as Completed Line, Completed - Inspected
- Wildfire Daily Fire Perimeter
- Federal Responsibility Area
- State Responsibility Area
- Fort Hunter Liggett
- Forest Service



Suppression Repair

Seco Area

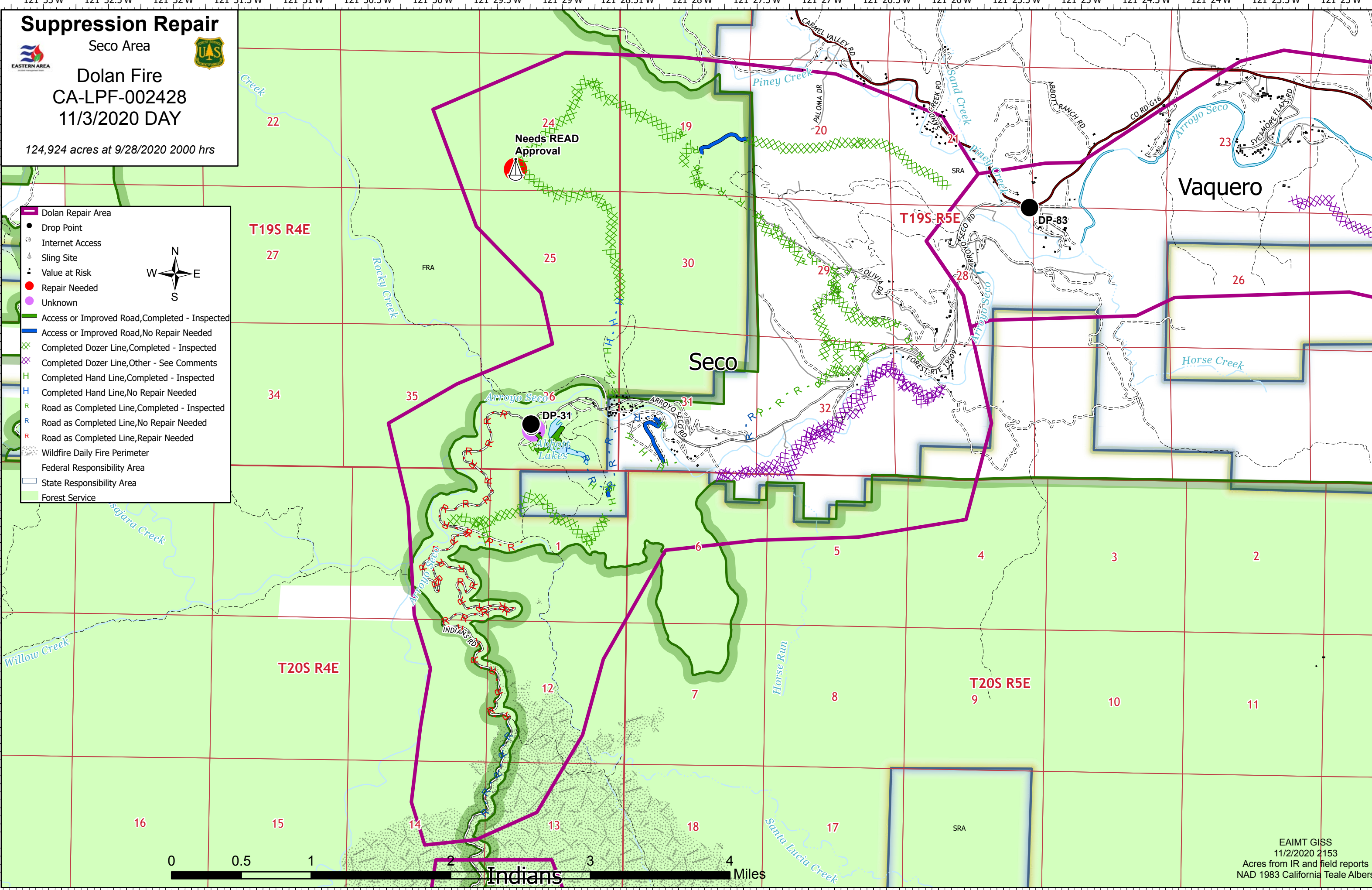



Dolan Fire

CA-LPF-002428
11/3/2020 DAY

124,924 acres at 9/28/2020 2000 hrs

- Dolan Repair Area
- Drop Point
- Internet Access
- Sling Site
- Value at Risk
- Repair Needed
- Unknown
- Access or Improved Road, Completed - Inspected
- Access or Improved Road, No Repair Needed
- Completed Dozer Line, Completed - Inspected
- Completed Dozer Line, Other - See Comments
- Completed Hand Line, Completed - Inspected
- Completed Hand Line, No Repair Needed
- Road as Completed Line, Completed - Inspected
- Road as Completed Line, No Repair Needed
- Road as Completed Line, Repair Needed
- Wildfire Daily Fire Perimeter
- Federal Responsibility Area
- State Responsibility Area
- Forest Service



EAIMT GISS
11/2/2020 2153
Acres from IR and field reports
NAD 1983 California Teale Albers

Suppression Repair

Vaquero Area

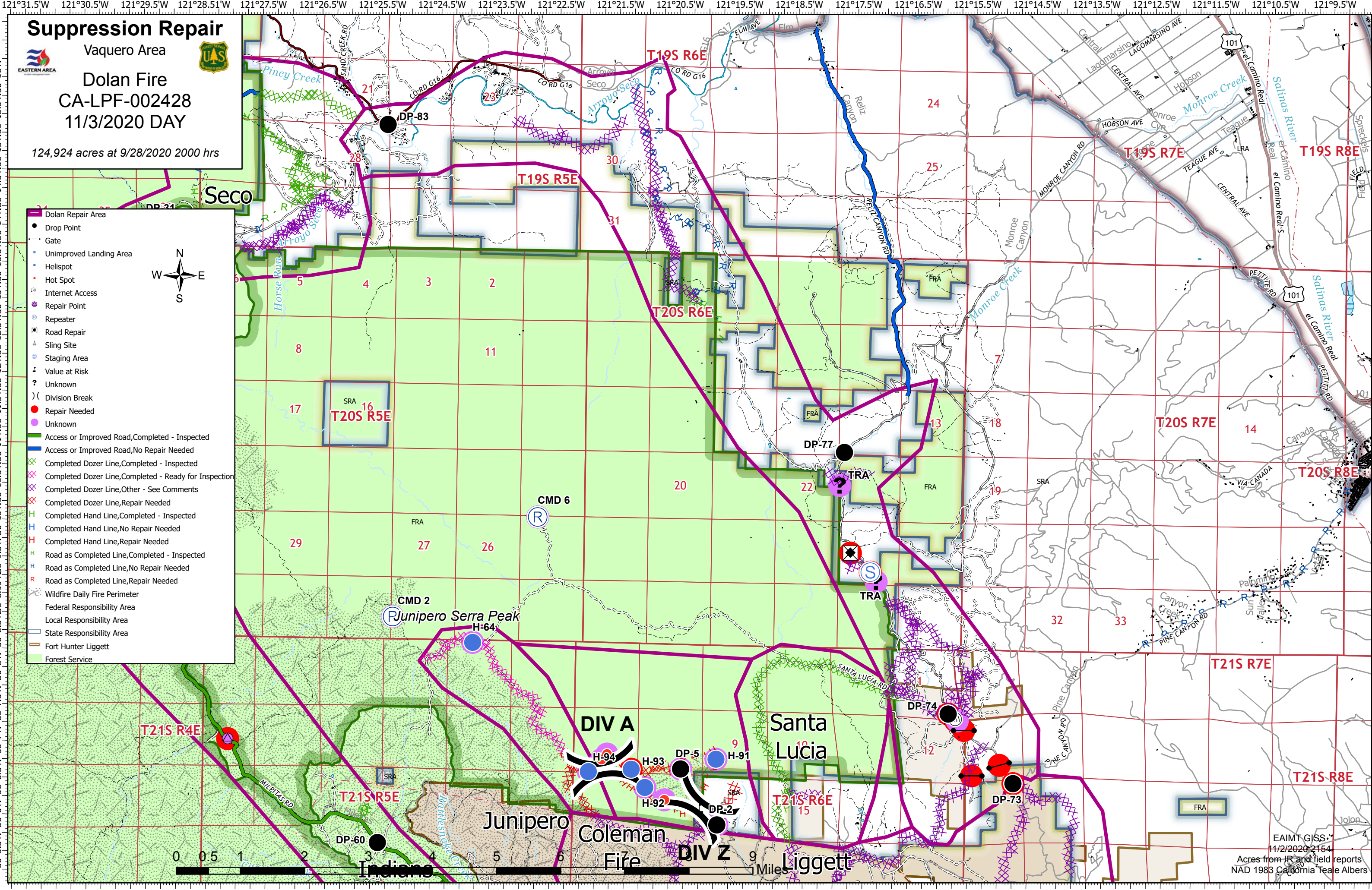


Dolan Fire

CA-LPF-002428
11/3/2020 DAY

124,924 acres at 9/28/2020 2000 hrs

- Dolan Repair Area
- Drop Point
- Gate
- Unimproved Landing Area
- Helispot
- Hot Spot
- Internet Access
- Repair Point
- Repeater
- Road Repair
- Sling Site
- Staging Area
- Value at Risk
- Unknown
- Division Break
- Repair Needed
- Unknown
- Access or Improved Road, Completed - Inspected
- Access or Improved Road, No Repair Needed
- Completed Dozer Line, Completed - Inspected
- Completed Dozer Line, Completed - Ready for Inspection
- Completed Dozer Line, Other - See Comments
- Completed Dozer Line, Repair Needed
- Completed Hand Line, Completed - Inspected
- Completed Hand Line, No Repair Needed
- Completed Hand Line, Repair Needed
- Road as Completed Line, Completed - Inspected
- Road as Completed Line, No Repair Needed
- Road as Completed Line, Repair Needed
- Wildfire Daily Fire Perimeter
- Federal Responsibility Area
- Local Responsibility Area
- State Responsibility Area
- Fort Hunter Liggett
- Forest Service



EAIMT GISS
11/2/2020 2154
Acres from IR and field reports
NAD 1983 California Teale Albers